

2ND AVE MOBILITY IMPROVEMENTS ANTICIPATED SCHEDULE*

FEB

MAR

APR

MAY

JUNE

JULY

AUG

SEPT

LOCATING
UTILITIES
spot locations in
entire corridor

INSTALLING SIGNAL FOUNDATIONS
3 blocks at a time, north to south







CONNECTING SIGNALS TO ELECTRICAL GRID
(INCLUDES SIDE STREETS)
3 blocks at a time, north to south

DRAINAGE WORK
between Blanchard St
and Pike St

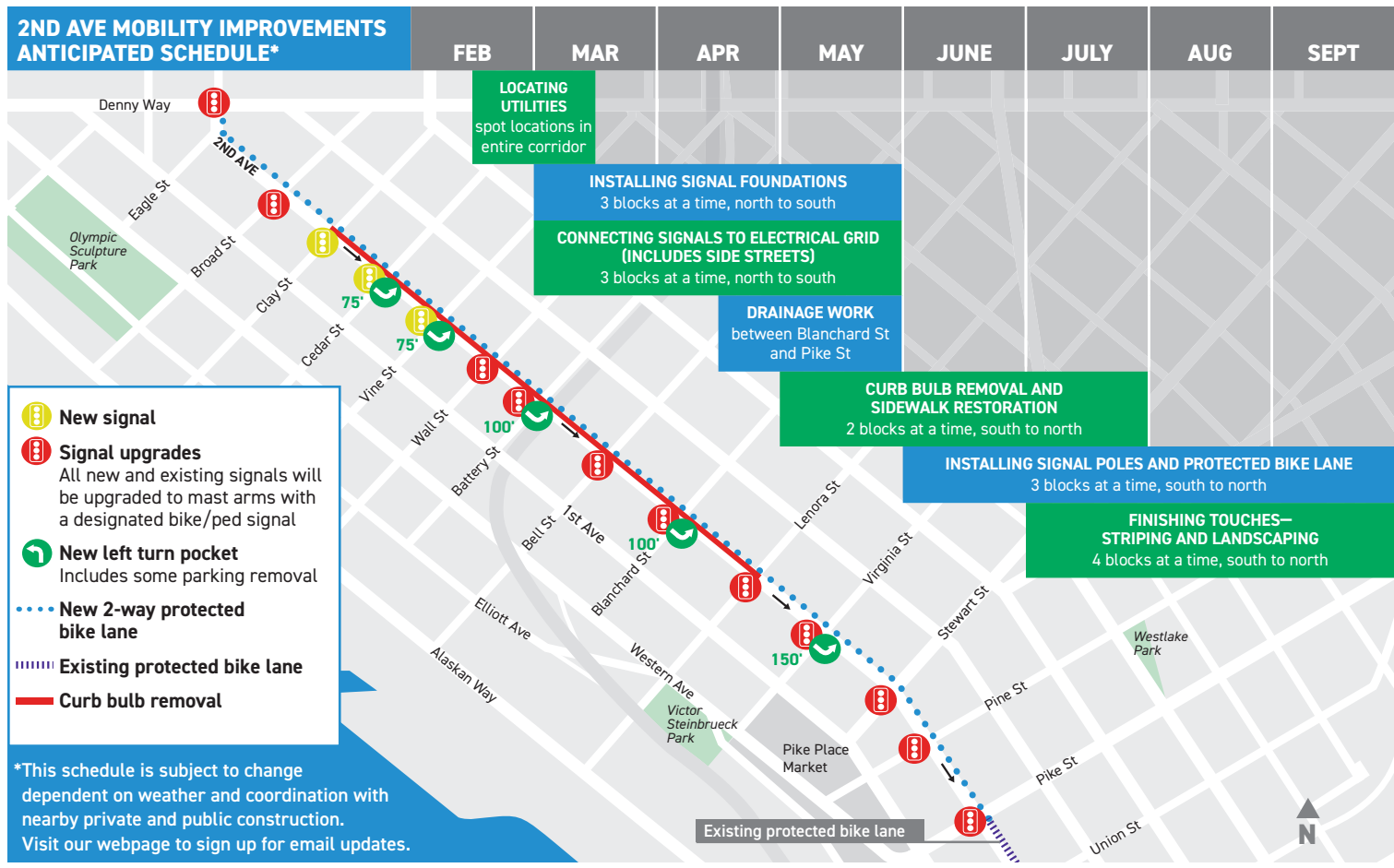
CURB BULB REMOVAL AND
SIDEWALK RESTORATION
2 blocks at a time, south to north

INSTALLING SIGNAL POLES AND PROTECTED BIKE LANE
3 blocks at a time, south to north

FINISHING TOUCHES—
STRIPING AND LANDSCAPING
4 blocks at a time, south to north

-  **New signal**
-  **Signal upgrades**
All new and existing signals will be upgraded to mast arms with a designated bike/ped signal
-  **New left turn pocket**
Includes some parking removal
-  **New 2-way protected bike lane**
-  **Existing protected bike lane**
-  **Curb bulb removal**

*This schedule is subject to change dependent on weather and coordination with nearby private and public construction. Visit our webpage to sign up for email updates.



Existing protected bike lane

