Ballard Oil east side

Ballard Oil west side

26th NW @ NW 54th – Railroad right of way

NW 54th @ 26th NW-Railroad right of way

26th NW @ NW Market-Left view from cab

26th NW @ NW Market-Right view from cab

Eastbound @ NW Market & 26th NW

Westbound @ NW Market & 26th NW

26th NW @ NW Market- Left view from cab

26th NW @ NW Market- Right view from cab

Eastbound @ NW Market & 26th NW

Westbound @ NW Market & 26th NW

26th NW Truck at stop sign

26th NW Truck at stop sign

24th NW @ NW 54th –Railroad right of way



24th NW @ NW 54th –Railroad right of way-
2001 Friends of the BGT answer for the
Industrial segment



Shilshole NW @ 5200 Block- NW bound



Shilshole NW @ 5200 Block- SE bound



Shilshole NW @ 5200 Block- View from cab to right



Shilshole NW @ 5200 Block- View from cab left side

Shilshole NW @ 5200 Block



Shilshole NW @ 5200 Block-2001 Friends of the BGT answer for the Industrial segment

BINMIC Blue lines proposal of bike arterials from 2001

BICYCLE ARTERIAL
Ballard Area
BALLARD-INTERBAY-NORTHEND
MANUFACTURING
and
INDUSTRIAL
CENTER
Manufacturing/Industrial Center
Right of Way
Zoning Boundary and Classification
State Signal
City Signal
Half Signal Pedestrian Actuated
Midblock Pedestrian Crosswalk Signal
Railroad Crossing Signal
Fire Signal
Park
Elliott Bay