

Seattle Central Waterfront Park Planning Feasibility Study Site Analysis

PC-1 POTENTIAL DEVELOPMENT

SOUND, OLYMPIC & RAINIER VIEW

PARTIAL VIEW BLOCKAGE

PIER 62/63 RELOCATE OR RECONFIGURE

ALASKAN WAY "HUMP"

Virginia St

Stewart St 2nd Ave

Pike Pl

DESIMONE BR. / LID CONNECTION





WATERFRONT / STEINBRUECK CONNECTION





Western Ave

MAIN CONNECTION TO AQUARIUM

Alaskan Way

Pier 59 Aquarium

-  PEDESTRIAN CONNECTION
-  VIEW / VISUAL CONNECTION
-  SERVICE ROAD
-  POTENTIAL MARKET / RETAIL LOCATION

-  LID
-  STEINBRUECK PARK
-  PC-1 SITE
-  PIER 62/63

100 50 0 100 200

