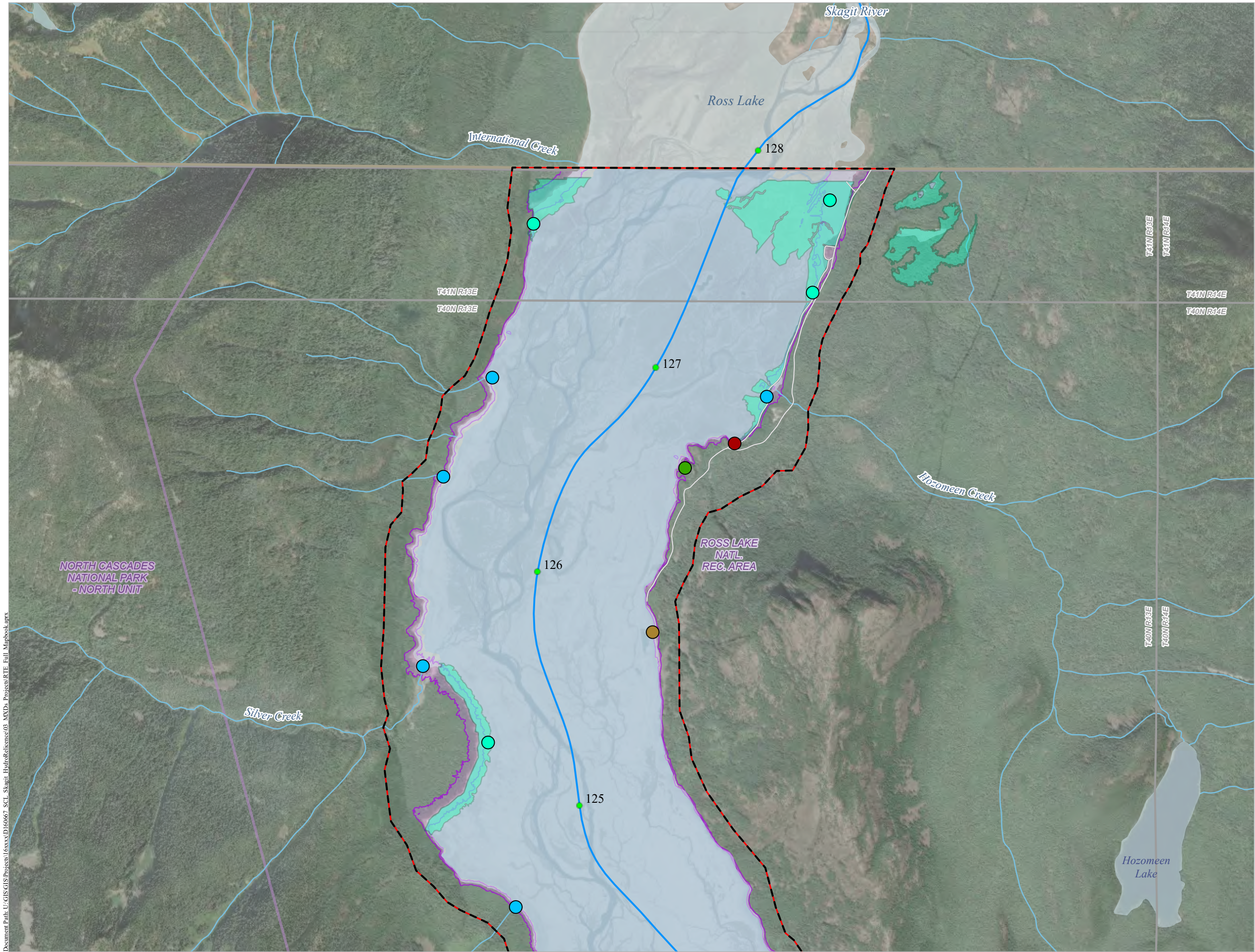


**RARE, THREATENED, AND ENDANGERED PLANTS STUDY
INTERIM REPORT**

ATTACHMENT C

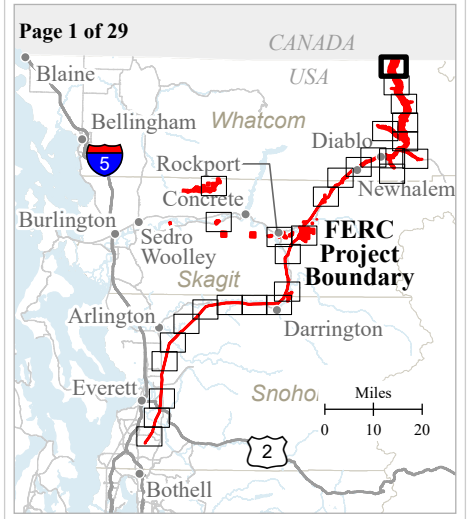
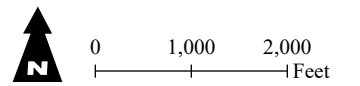
**LOCATIONS OF OBSERVED POTENTIALLY SUITABLE HABITAT
DRAFT MAPBOOK**

Document Path: U:\GIS\GIS\Projects\16xxxx\160667 SCL Skagit Hydro\References\03 MXDs\Projects\RTE Full Mapbook.aprx



TR-03 RTE PLANTS STUDY LOCATIONS OF OBSERVED POTENTIALLY SUITABLE HABITAT DRAFT MAPBOOK

- FERC Project Boundary
- Mitigation Parcel
- Project River Miles
- Project River Centerline
- Streams
- National Park / National Recreation Area Boundary
- Other Road
- TR-02 Wetland
- Gravel
- Open Water
- RTE Plants Study Area
- Potential Survey Locations
- Survey Locations**
 - Seep
 - Stream/Riparian
 - Upland Forest
 - Upland Meadow
 - Wetland

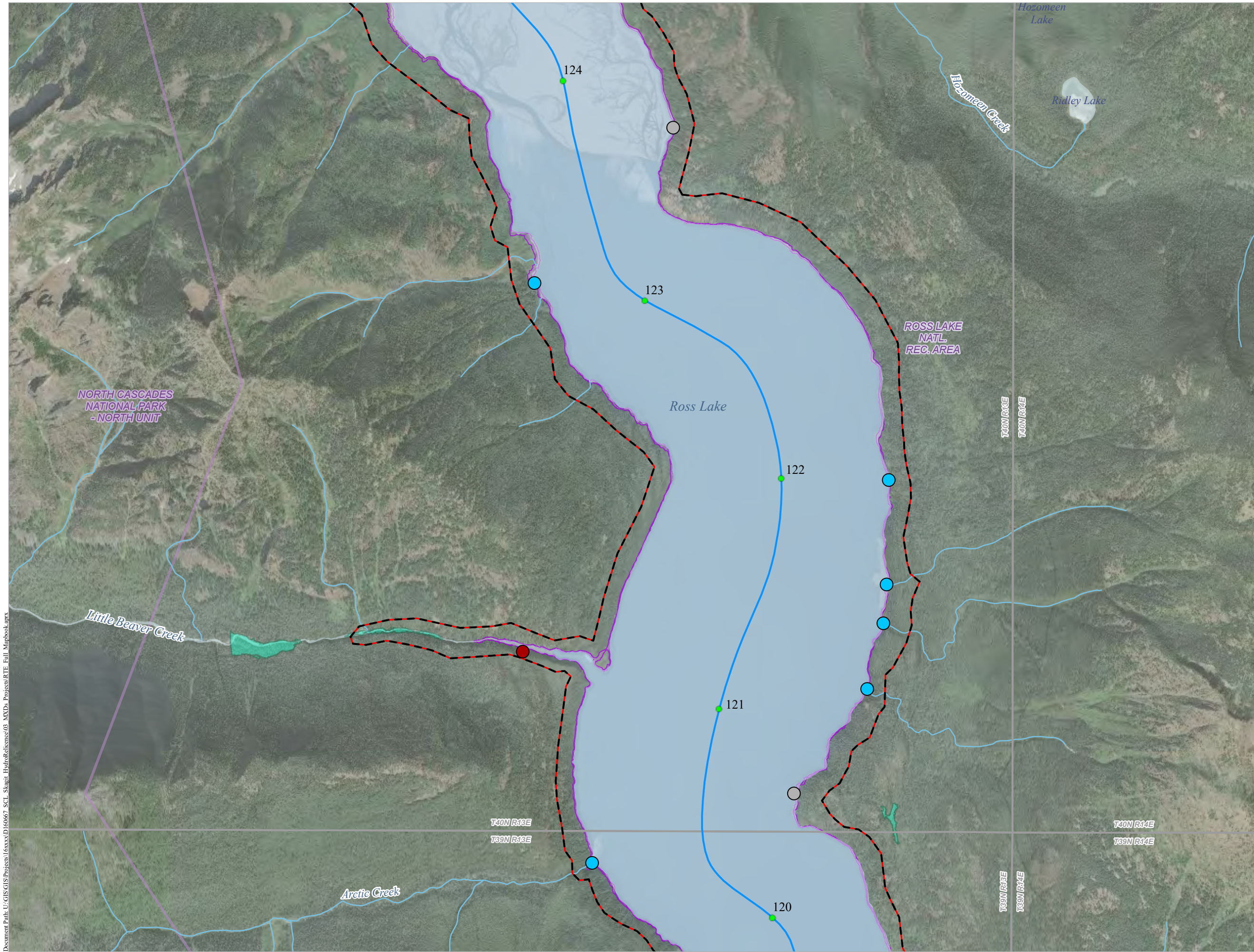


Seattle City Light

SKAGIT RIVER HYDROELECTRIC PROJECT (FERC NO. 553)

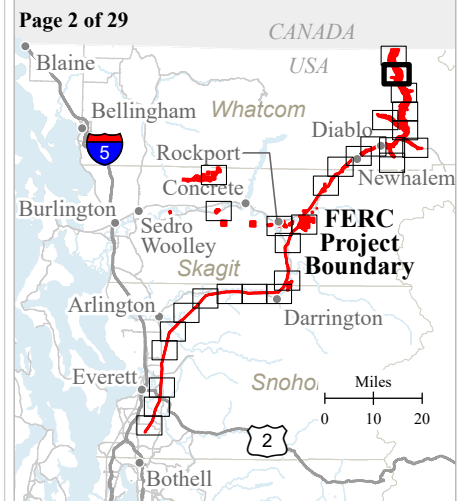
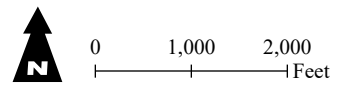
Created on 1/25/2022 by ESA for Seattle City Light.
City Light provides no warranty, expressed or implied, as to the accuracy, reliability or completeness of this data.
Data Source: [NAIP, 2015; NPS, 2020; SCL, 2020].

Document Path: U:\GIS\GIS\Projects\16xxxx\160667 SCL Skagit Hydro\References\03 MXDs Projects\RTE Full Mapbook.aprx



TR-03 RTE PLANTS STUDY LOCATIONS OF OBSERVED POTENTIALLY SUITABLE HABITAT DRAFT MAPBOOK

- FERC Project Boundary
- Mitigation Parcel
- Project River Miles
- Project River Centerline
- Streams
- National Park / National Recreation Area Boundary
- TR-02 Wetland
- Gravel
- Open Water
- RTE Plants Study Area
- Potential Survey Locations
- Survey Locations
 - Rocky Outcrop
 - Seep
 - Stream/Riparian

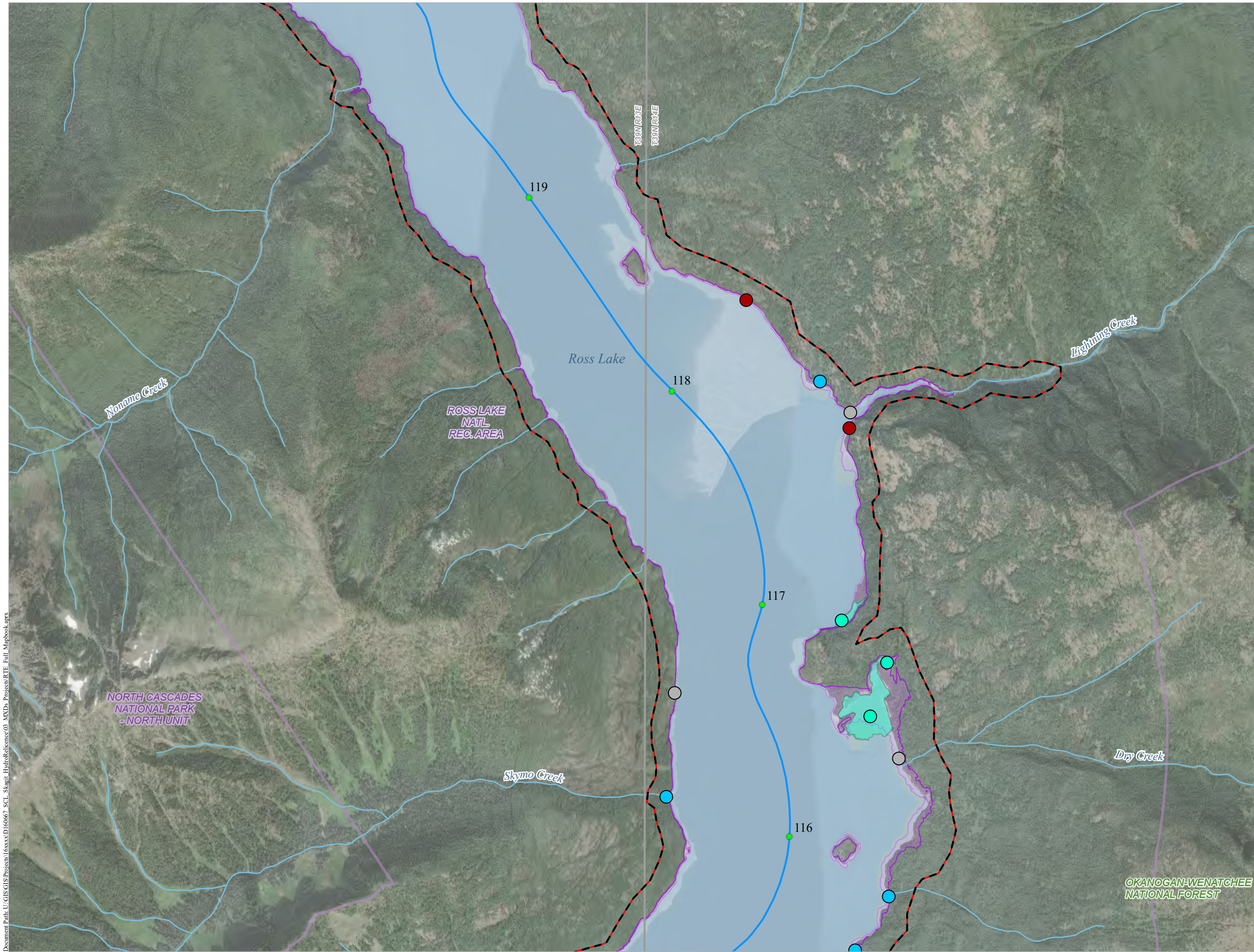


Seattle City Light

**SKAGIT RIVER HYDROELECTRIC
PROJECT (FERC NO. 553)**

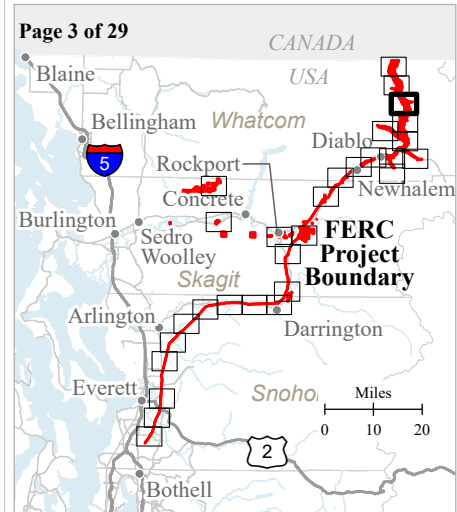
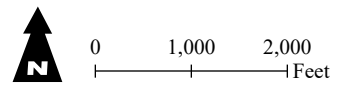
Created on 1/25/2022 by ESA for Seattle City Light.
City Light provides no warranty, expressed or implied, as to the accuracy, reliability or completeness of this data.
Data Source: [NAIP, 2015; NPS, 2020; SCL, 2020].

Document Path: U:\GIS\GIS\Projects\16xxxx\160667_SCL_Skagit_Hydro\References\03_MXDs\Projects\RTE_Full_Mapbook.aprx



TR-03 RTE PLANTS STUDY LOCATIONS OF OBSERVED POTENTIALLY SUITABLE HABITAT DRAFT MAPBOOK

- FERC Project Boundary
- Mitigation Parcel
- Project River Miles
- Project River Centerline
- Streams
- National Park / National Recreation Area Boundary
- TR-02 Wetland
- Gravel
- Open Water
- RTE Plants Study Area
- Potential Survey Locations
- Survey Locations
 - Rocky Outcrop
 - Seep
 - Stream/Riparian
 - Wetland

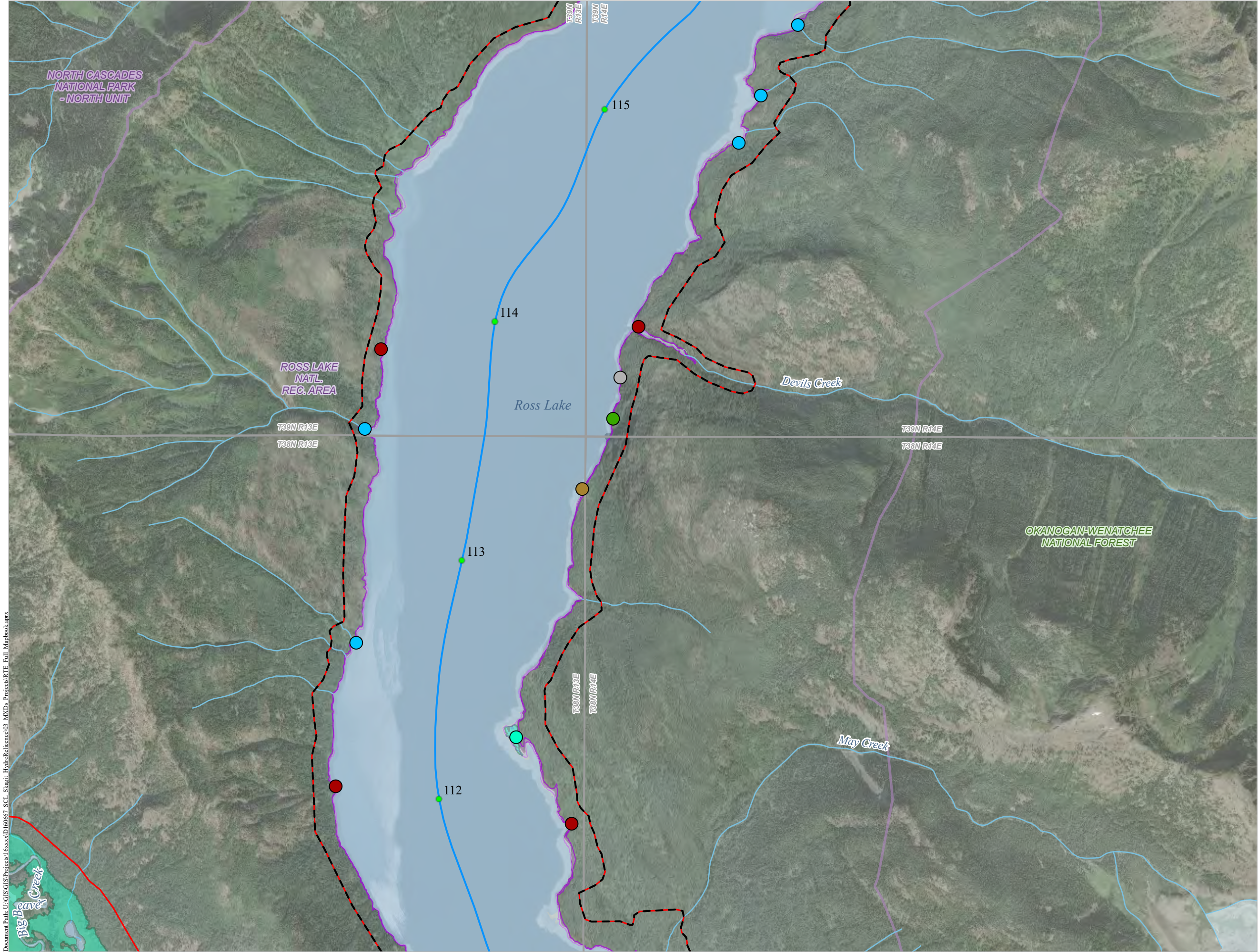


Seattle City Light

SKAGIT RIVER HYDROELECTRIC PROJECT (FERC NO. 553)

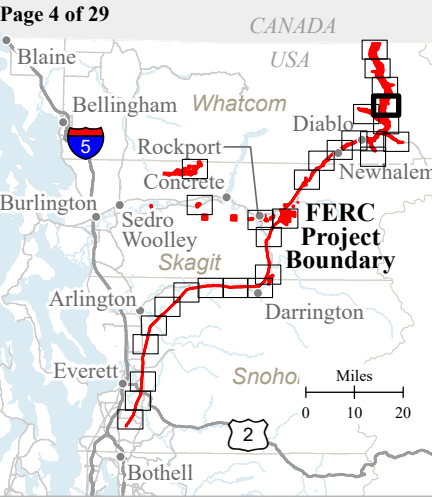
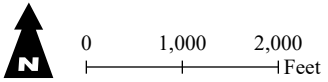
Created on 1/25/2022 by ESA for Seattle City Light.
City Light provides no warranty, expressed or implied, as to the accuracy, reliability or completeness of this data.
Data Source: [NAIP, 2015; NPS, 2020; SCL, 2020].

Document Path: U:\GIS\GIS\Projects\16xxxx\160667_SCL_Skagit_Hydro\References\03_MXD\Projects\RTE_Full_Mapbook.aprx



**TR-03 RTE PLANTS STUDY
LOCATIONS OF OBSERVED
POTENTIALLY SUITABLE
HABITAT DRAFT
MAPBOOK**

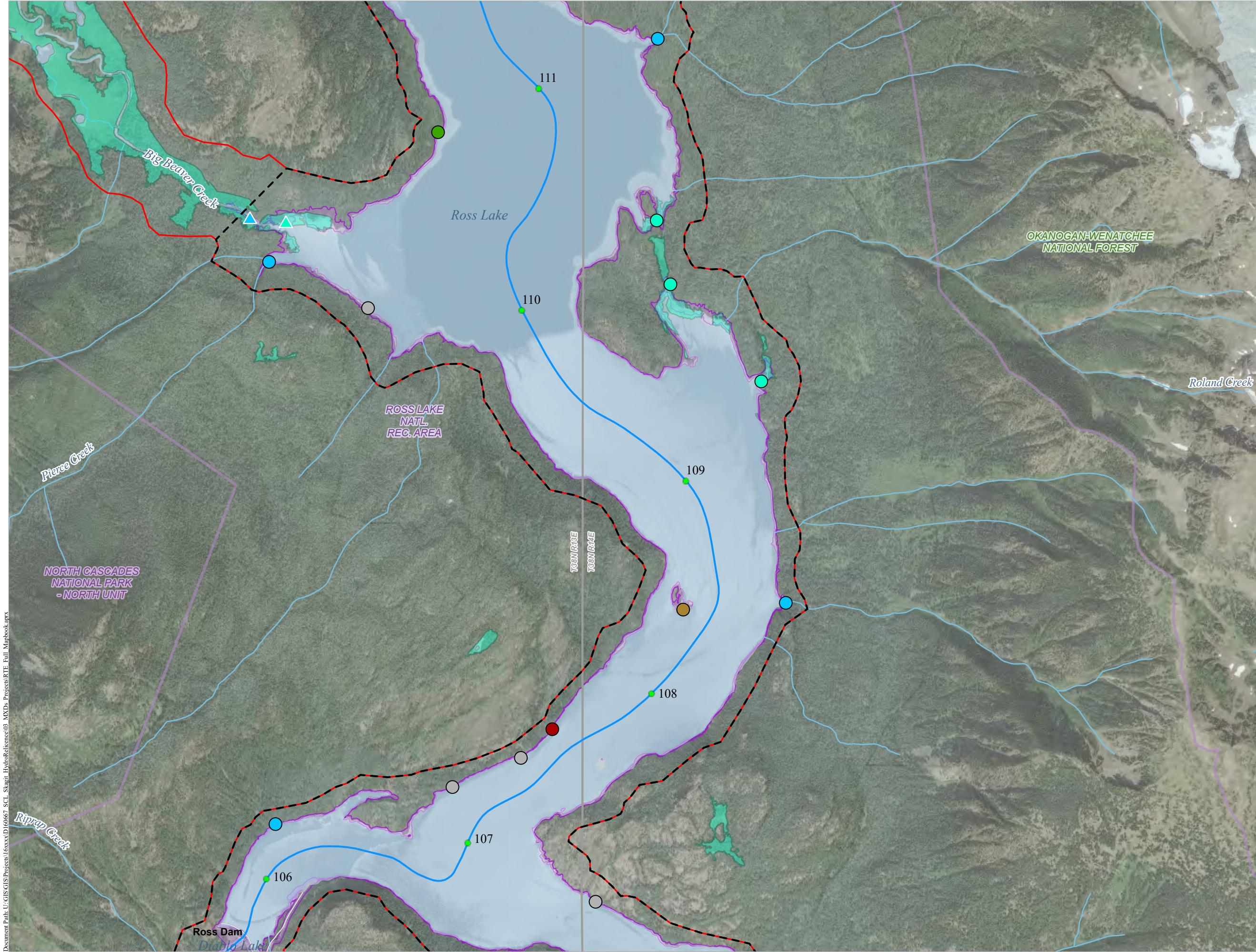
- FERC Project Boundary
- Mitigation Parcel
- Project River Miles
- Project River Centerline
- Streams
- National Park / National Recreation Area Boundary
- TR-02 Wetland
- Gravel
- Open Water
- RTE Plants Study Area
- Potential Survey Locations
- Survey Locations
 - Rocky Outcrop
 - Seep
 - Stream/Riparian
 - Upland Forest
 - Upland Meadow
 - Wetland



Seattle City Light

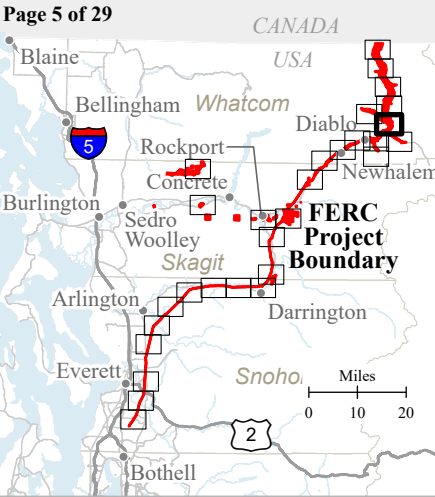
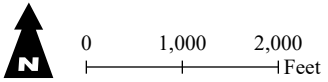
**SKAGIT RIVER HYDROELECTRIC
PROJECT (FERC NO. 553)**

Created on 1/25/2022 by ESA for Seattle City Light.
City Light provides no warranty, expressed or implied, as to the accuracy, reliability or completeness of this data.
Data Source: [NAIP, 2015; NPS, 2020; SCL, 2020].



**TR-03 RTE PLANTS STUDY
LOCATIONS OF OBSERVED
POTENTIALLY SUITABLE
HABITAT DRAFT
MAPBOOK**

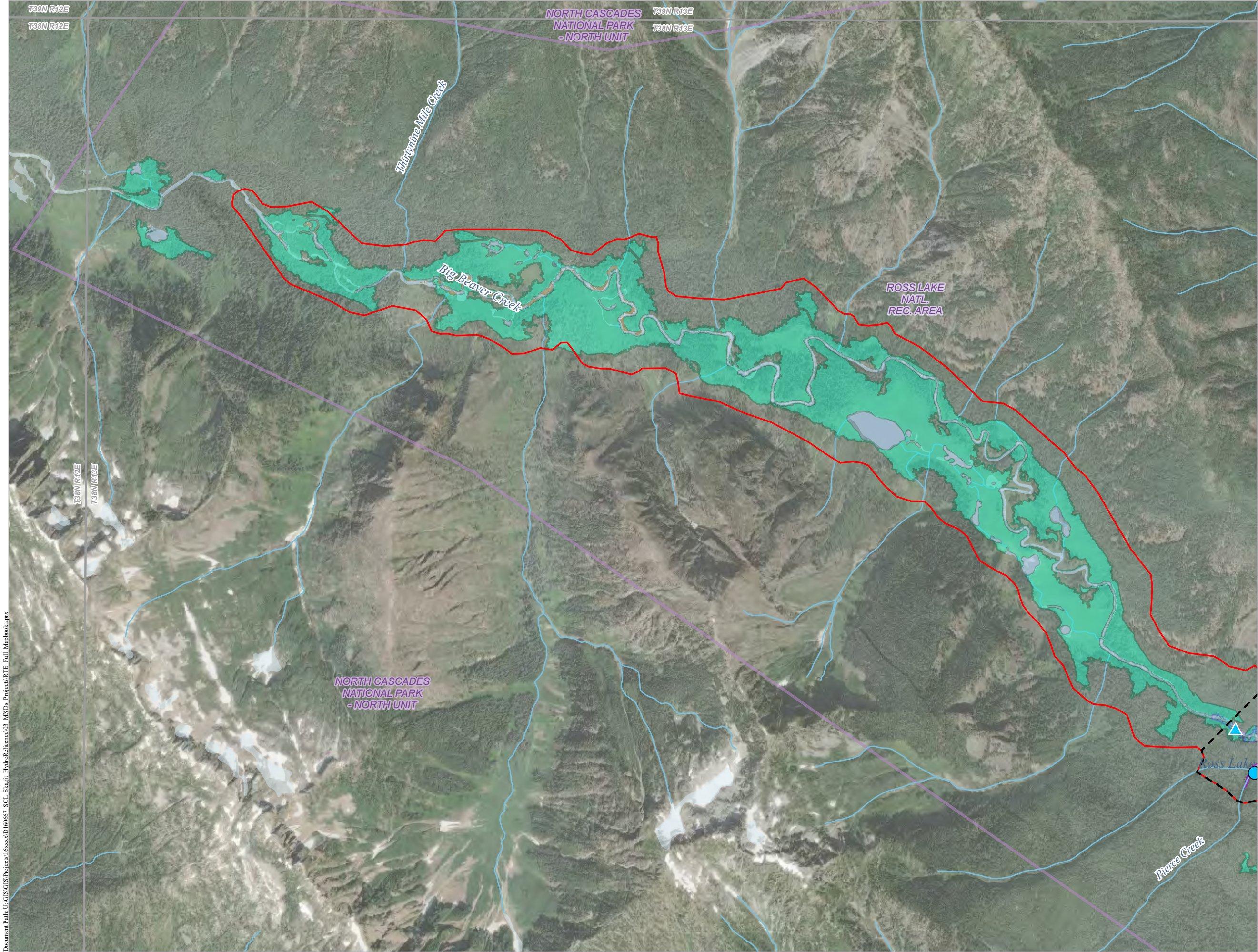
- FERC Project Boundary
- Mitigation Parcel
- Project River Miles
- Project River Centerline
- Streams
- National Park / National Recreation Area Boundary
- Other Road
- TR-02 Wetland
- Gravel
- Open Water
- RTE Plants Study Area
- Potential Survey Locations
- Survey Locations
 - Rocky Outcrop
 - Seep
 - Stream/Riparian
 - Upland Forest
 - Upland Meadow
 - Wetland
 - Return 2022 - Stream/Riparian
 - Return 2022 - Wetland



**SKAGIT RIVER HYDROELECTRIC
PROJECT (FERC NO. 553)**


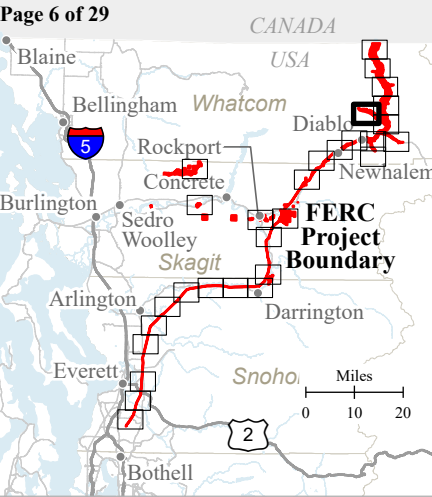
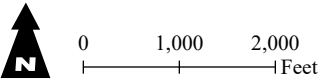
Created on 1/25/2022 by ESA for Seattle City Light.
City Light provides no warranty, expressed or implied, as to the accuracy, reliability or completeness of this data.
Data Source: [NAIP, 2015; NPS, 2020; SCL, 2020].

Document Path: U:\GIS\GIS\Projects\66xxxx\66667 SCL Skagit Hydro\References\03_MXD\Projects\RTE_Full_Mapbook.aprx



**TR-03 RTE PLANTS STUDY
LOCATIONS OF OBSERVED
POTENTIALLY SUITABLE
HABITAT DRAFT
MAPBOOK**

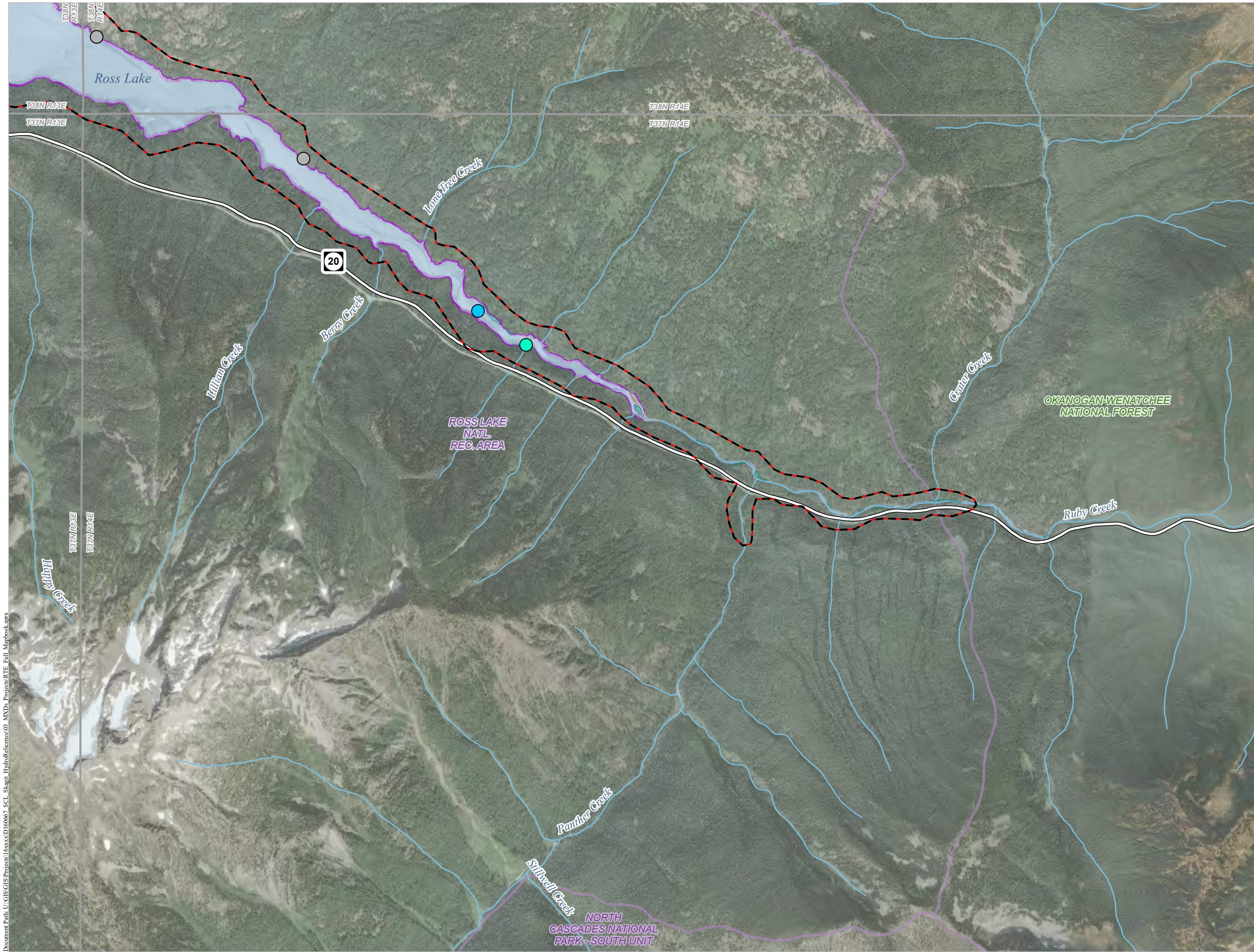
- FERC Project Boundary
- Mitigation Parcel
- Streams
- National Park / National Recreation Area Boundary
- TR-02 Wetland
- Gravel
- Open Water
- RTE Plants Study Area
- Potential Survey Locations
- Survey Locations
 - Stream/Riparian
 - Return 2022 - Stream/Riparian



**SKAGIT RIVER HYDROELECTRIC
PROJECT (FERC NO. 553)**

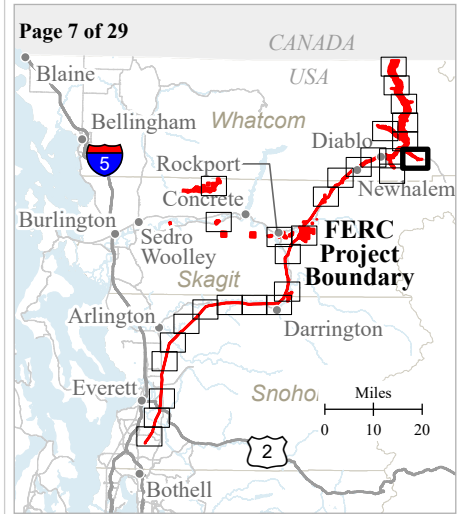
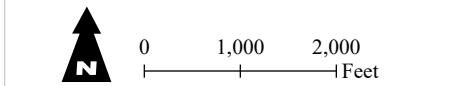
Created on 1/25/2022 by ESA for Seattle City Light.
City Light provides no warranty, expressed or implied, as to the
accuracy, reliability or completeness of this data.
Data Source: [NAIP, 2015; NPS, 2020; SCL, 2020].

Document Path: U:\GIS\GIS\Projects\16xxxxD\60667_SCL_Skagit_HydroReferences\03_MXD\Projects\RTE_Full_Mapbook.aprx



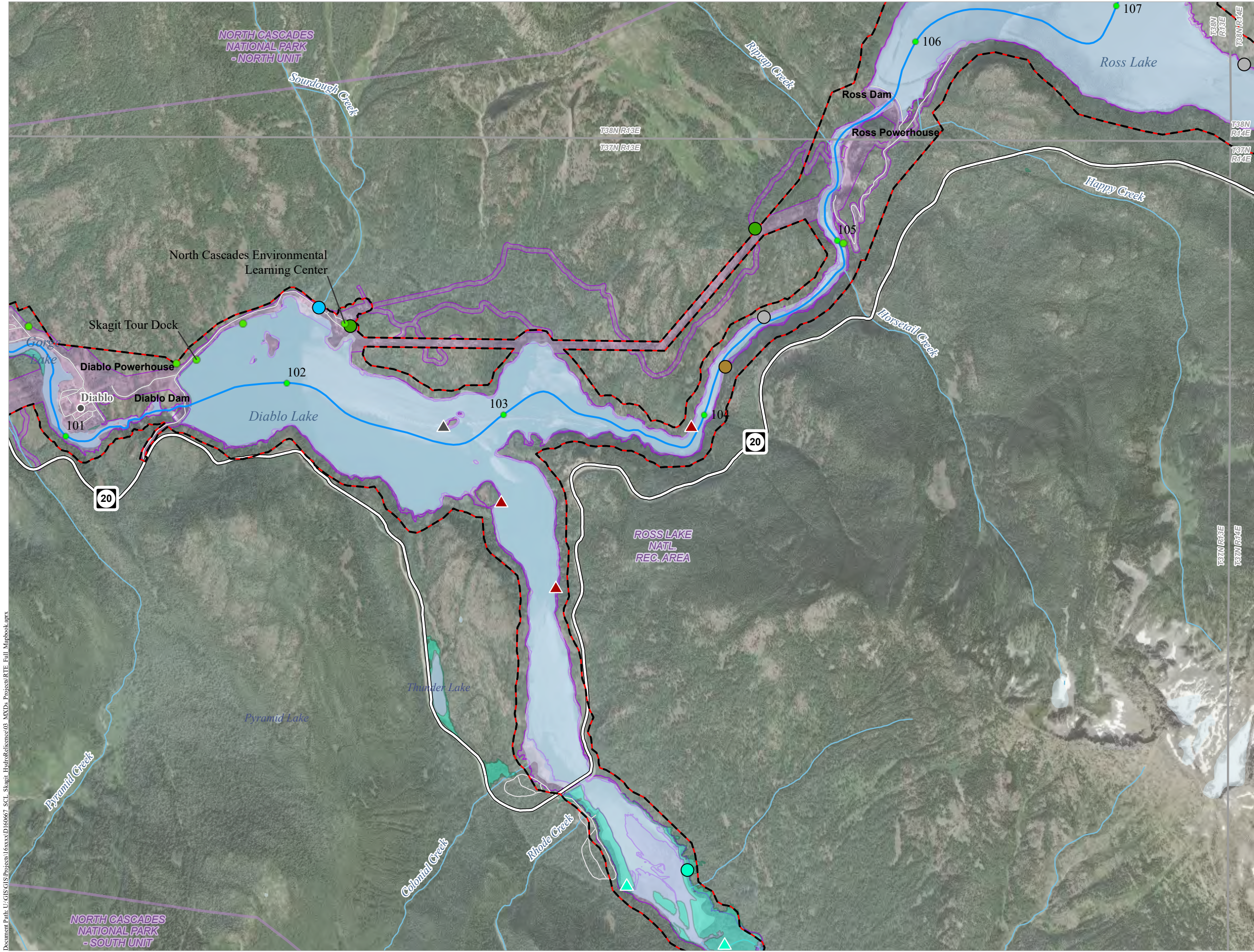
TR-03 RTE PLANTS STUDY LOCATIONS OF OBSERVED POTENTIALLY SUITABLE HABITAT DRAFT MAPBOOK

- FERC Project Boundary
- Mitigation Parcel
- Streams
- National Park / National Recreation Area Boundary
- Secondary Highway
- TR-02 Wetland
- Gravel
- Open Water
- RTE Plants Study Area
- Potential Survey Locations
- Survey Locations
 - Rocky Outcrop
 - Stream/Riparian
 - Wetland



SKAGIT RIVER HYDROELECTRIC PROJECT (FERC NO. 553)

Created on 1/25/2022 by ESA for Seattle City Light.
City Light provides no warranty, expressed or implied, as to the accuracy, reliability or completeness of this data.
Data Source: [NAIP, 2015; NPS, 2020; SCL, 2020].



**TR-03 RTE PLANTS STUDY
LOCATIONS OF OBSERVED
POTENTIALLY SUITABLE
HABITAT DRAFT
MAPBOOK**

FERC Project Boundary

Mitigation Parcel

Project River Miles

Project River Centerline

Streams

National Park / National Recreation Area Boundary

Secondary Highway

Other Road

Recreation Facility (Project/FERC Approved)

TR-02 Wetland

Gravel

Open Water

RTE Plants Study Area

Potential Survey Locations

Survey Locations

Rocky Outcrop

Stream/Riparian

Upland Forest

Upland Meadow

Wetland

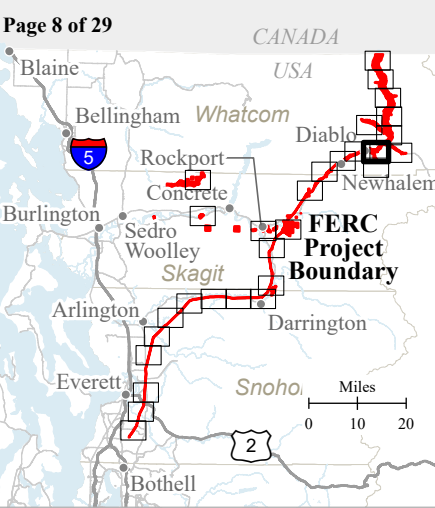
Return 2022 - Rocky Outcrop

Return 2022 - Seep

Return 2022 - Wetland

N

0 1,000 2,000 Feet

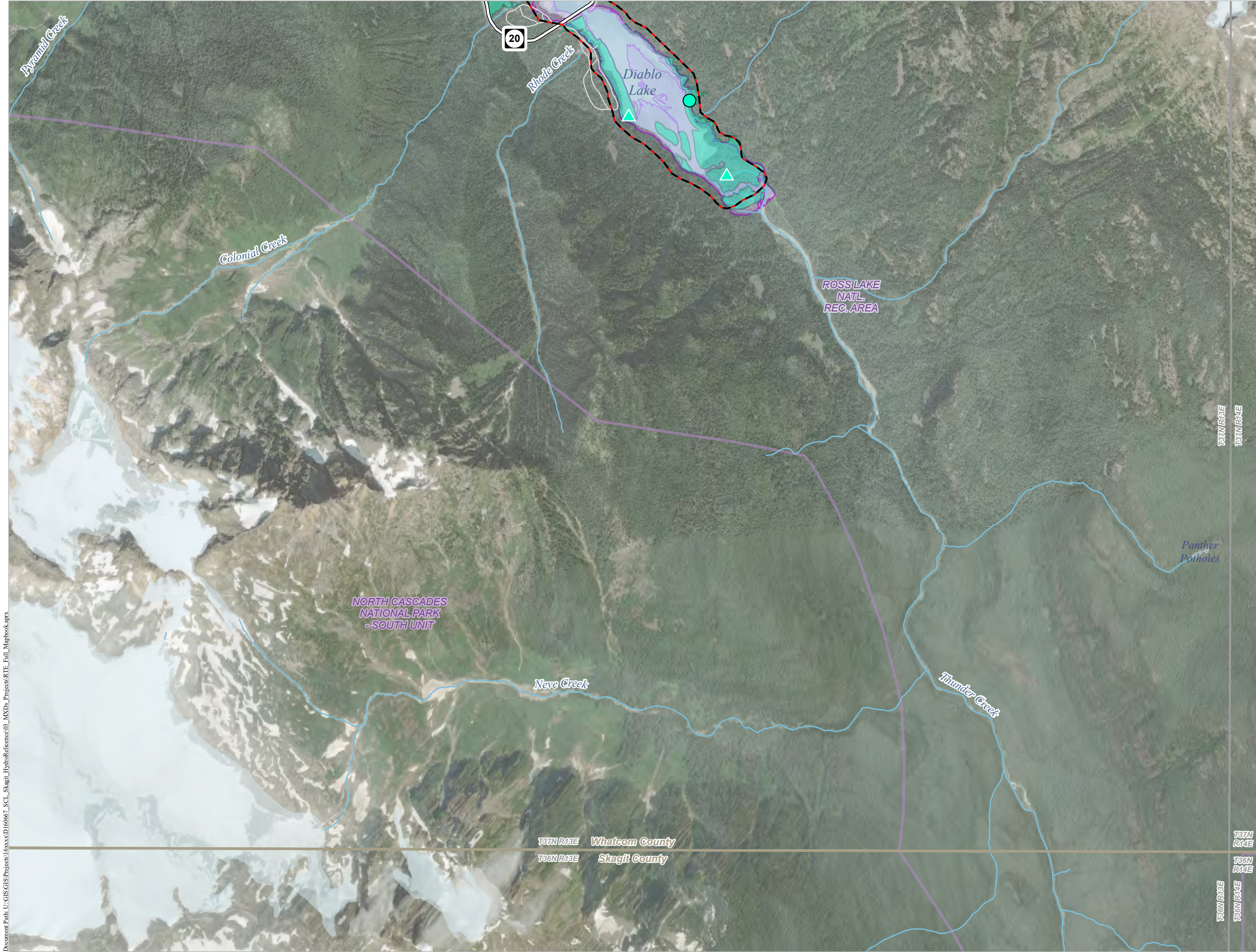


Seattle City Light

**SKAGIT RIVER HYDROELECTRIC
PROJECT (FERC NO. 553)**

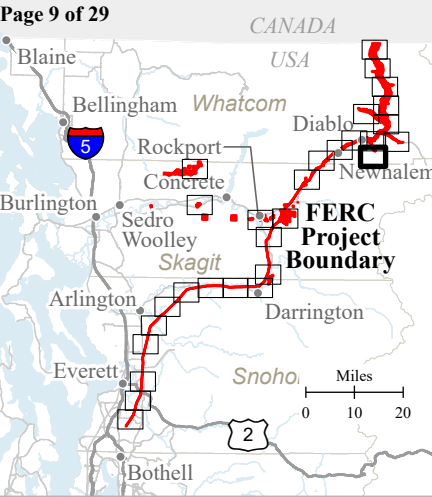
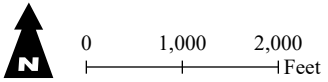
Created on 1/25/2022 by ESA for Seattle City Light.
City Light provides no warranty, expressed or implied, as to the accuracy, reliability or completeness of this data.
Data Source: [NAIP, 2015; NPS, 2020; SCL, 2020].

Document Path: U:\GIS\GIS\Projects\66xxx\66667_SCL_Skagit_Hydro\References\03_MXD\Projects\RTE_Full_Mapbook.aprx



TR-03 RTE PLANTS STUDY
LOCATIONS OF OBSERVED
POTENTIALLY SUITABLE
HABITAT DRAFT
MAPBOOK

- FERC Project Boundary
- Mitigation Parcel
- Streams
- National Park / National Recreation Area Boundary
- Secondary Highway
- Other Road
- TR-02 Wetland
- Gravel
- Open Water
- RTE Plants Study Area
- Potential Survey Locations
- Survey Locations
 - Wetland
 - Return 2022 - Wetland

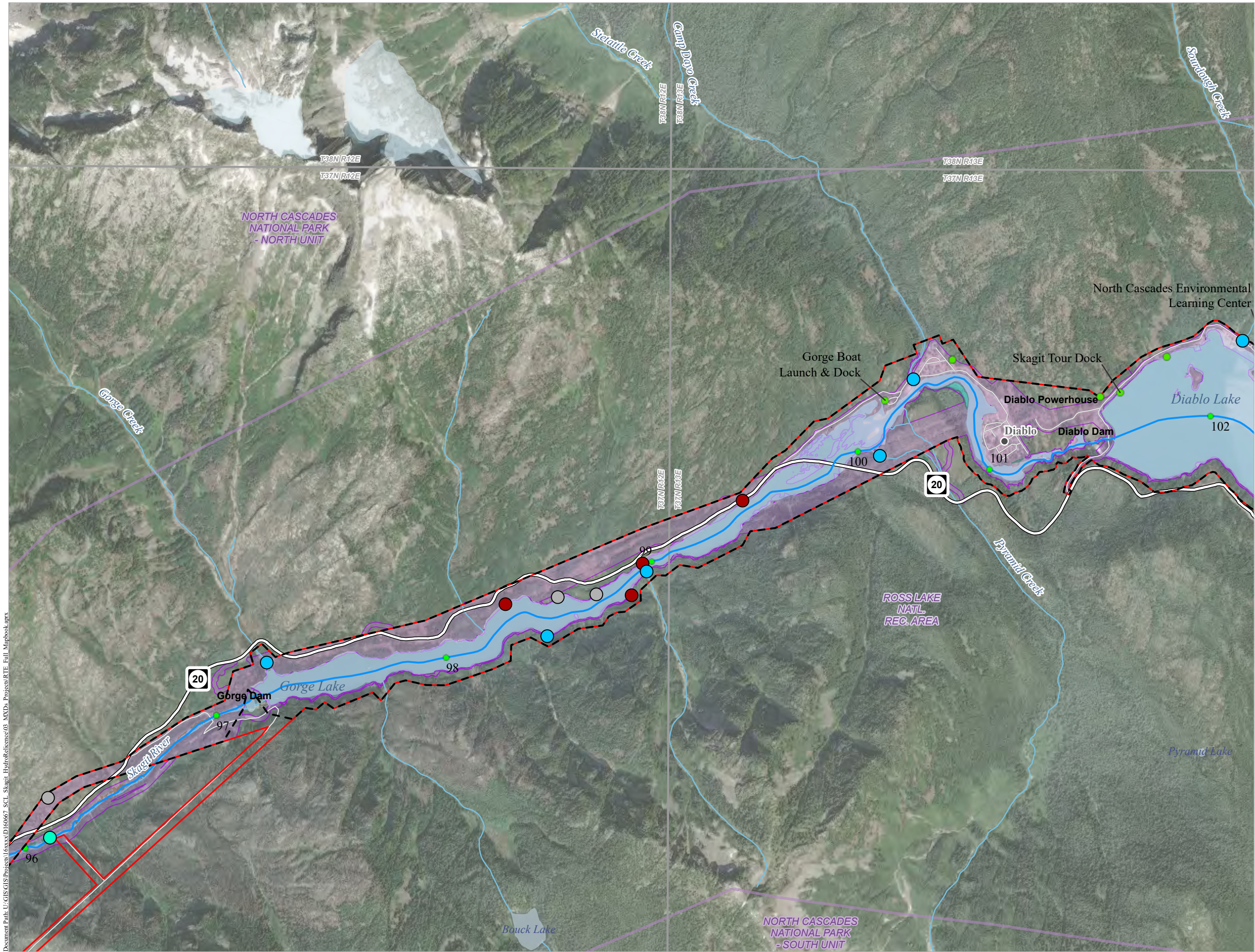


Seattle City Light

SKAGIT RIVER HYDROELECTRIC
PROJECT (FERC NO. 553)

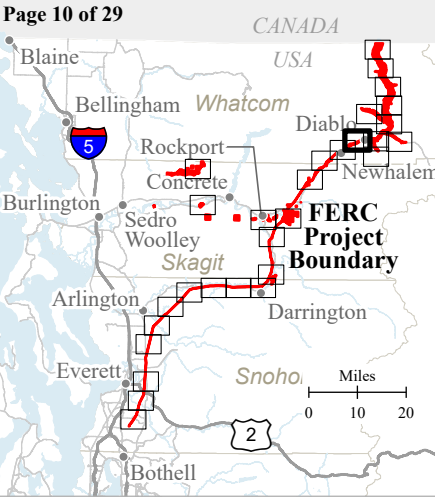
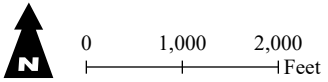
Created on 1/25/2022 by ESA for Seattle City Light.
City Light provides no warranty, expressed or implied, as to the accuracy, reliability or completeness of this data.
Data Source: [NAIP, 2015; NPS, 2020; SCL, 2020].

Document Path: U:\GIS\GIS\Projects\16xxxx\160667_SCL_Skagit_Hydro\References\03_MXDs\Projects\RTE_Full_Mapbook.aprx



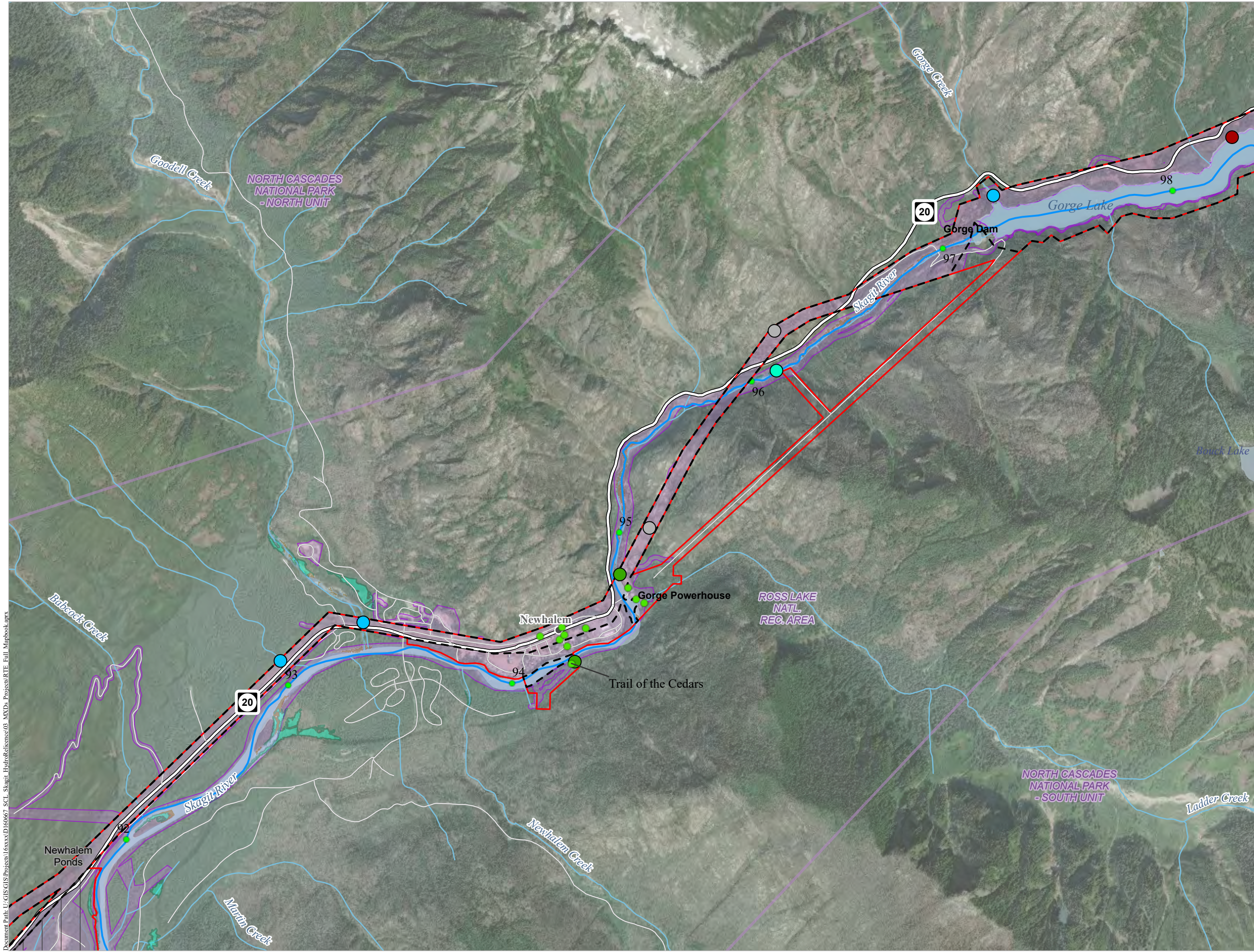
TR-03 RTE PLANTS STUDY
LOCATIONS OF OBSERVED
POTENTIALLY SUITABLE
HABITAT DRAFT
MAPBOOK

- FERC Project Boundary
- Mitigation Parcel
- Project River Miles
- Project River Centerline
- Streams
- National Park / National Recreation Area Boundary
- Secondary Highway
- Other Road
- Recreation Facility (Project/FERC Approved)
- TR-02 Wetland
- Gravel
- Open Water
- RTE Plants Study Area
- Potential Survey Locations
- Survey Locations
 - Rocky Outcrop
 - Seep
 - Stream/Riparian
 - Wetland



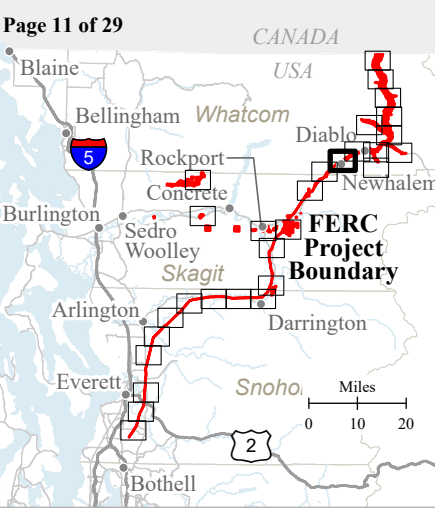
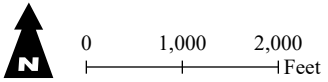
Seattle City Light
**SKAGIT RIVER HYDROELECTRIC
PROJECT (FERC NO. 553)**

Created on 1/25/2022 by ESA for Seattle City Light.
City Light provides no warranty, expressed or implied, as to the accuracy, reliability or completeness of this data.
Data Source: [NAIP, 2015; NPS, 2020; SCL, 2020].



TR-03 RTE PLANTS STUDY
LOCATIONS OF OBSERVED
POTENTIALLY SUITABLE
HABITAT DRAFT
MAPBOOK

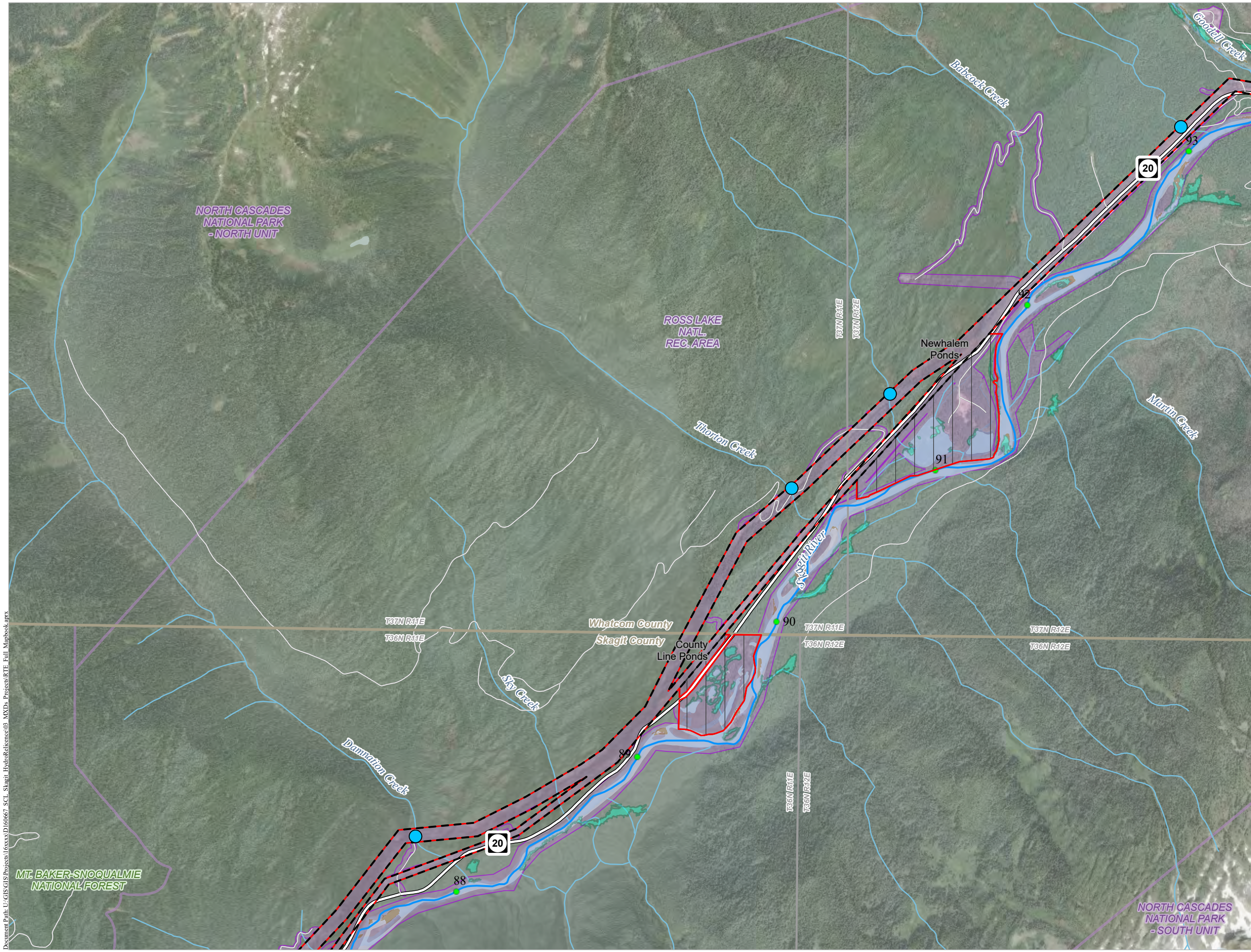
- FERC Project Boundary
- Mitigation Parcel
- Project River Miles
- Project River Centerline
- Streams
- National Park / National Recreation Area Boundary
- Secondary Highway
- Other Road
- Recreation Facility (Project/FERC Approved)
- TR-02 Wetland
- Gravel
- Open Water
- RTE Plants Study Area
- Potential Survey Locations
- Survey Locations
 - Rocky Outcrop
 - Seep
 - Stream/Riparian
 - Upland Forest
 - Wetland



Seattle City Light

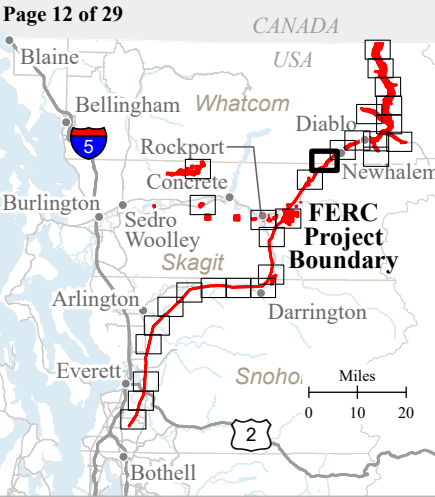
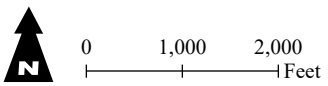
SKAGIT RIVER HYDROELECTRIC
PROJECT (FERC NO. 553)

Created on 1/25/2022 by ESA for Seattle City Light.
City Light provides no warranty, expressed or implied, as to the accuracy, reliability or completeness of this data.
Data Source: [NAIP, 2015; NPS, 2020; SCL, 2020].



**TR-03 RTE PLANTS STUDY
LOCATIONS OF OBSERVED
POTENTIALLY SUITABLE
HABITAT DRAFT
MAPBOOK**

- FERC Project Boundary
- Mitigation Parcel
- Project River Miles
- Project River Centerline
- Streams
- National Park / National Recreation Area Boundary
- Secondary Highway
- Other Road
- TR-02 Wetland
- Gravel
- Open Water
- RTE Plants Study Area
- Potential Survey Locations
- Survey Locations
- Stream/Riparian

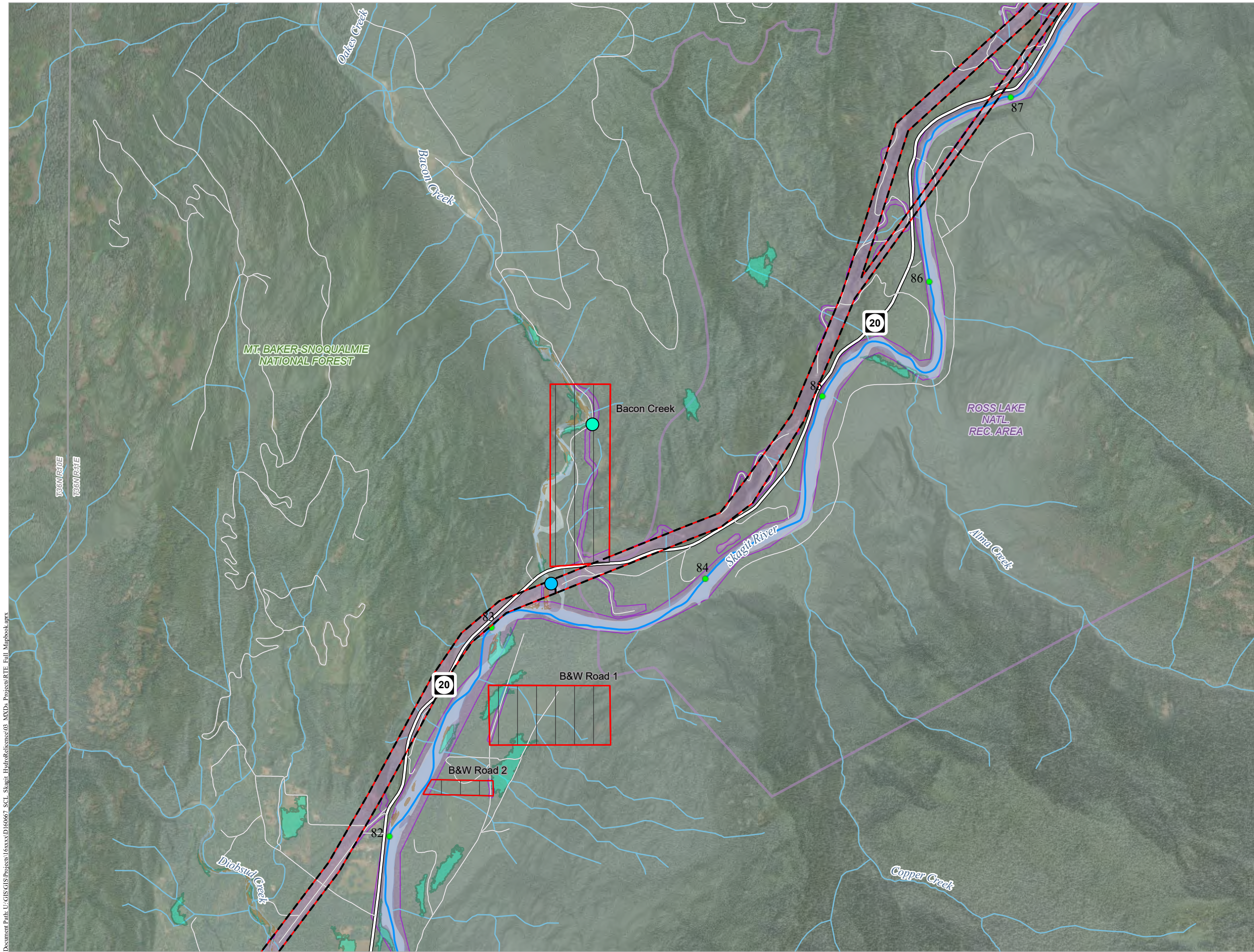


Seattle City Light

**SKAGIT RIVER HYDROELECTRIC
PROJECT (FERC NO. 553)**

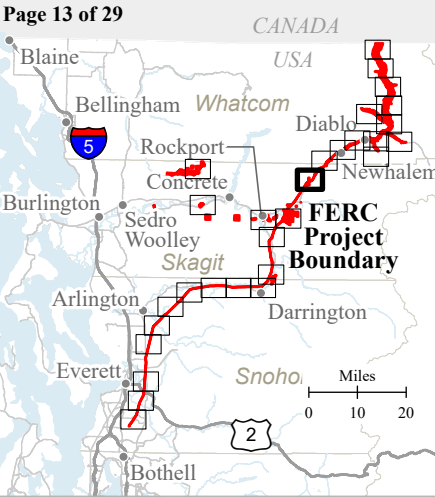
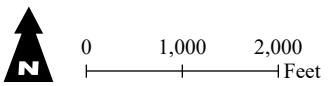
Created on 1/25/2022 by ESA for Seattle City Light.
City Light provides no warranty, expressed or implied, as to the
accuracy, reliability or completeness of this data.
Data Source: [NAIP, 2015; NPS, 2020; SCL, 2020].

Document Path: U:\GIS\GIS\Projects\16xxxx\160667 SCL Skagit Hydro\References\03 MXDs Projects\RTE Full Mapbook.aprx



**TR-03 RTE PLANTS STUDY
LOCATIONS OF OBSERVED
POTENTIALLY SUITABLE
HABITAT DRAFT
MAPBOOK**

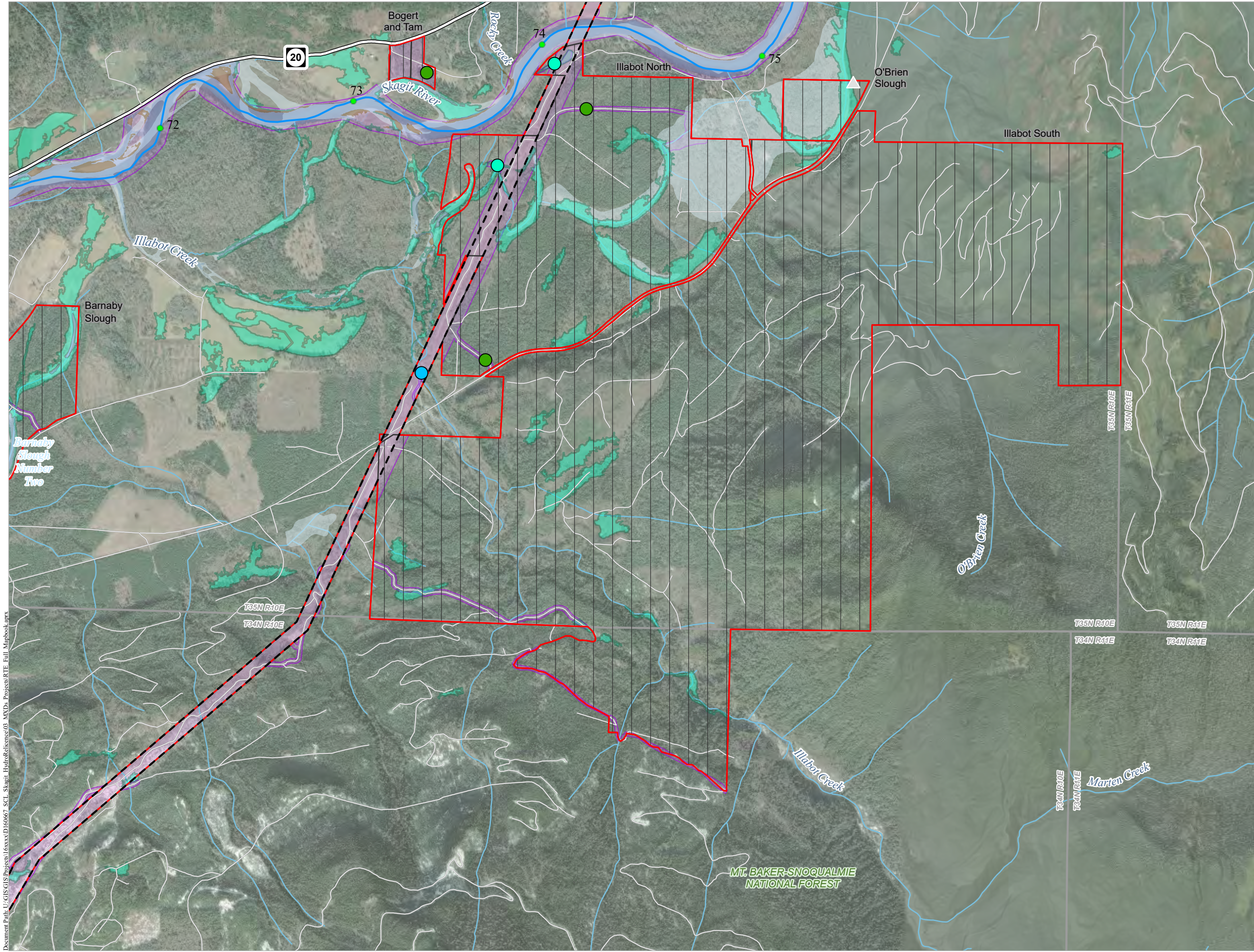
- FERC Project Boundary
- Mitigation Parcel
- Project River Miles
- Project River Centerline
- Streams
- National Park / National Recreation Area Boundary
- Secondary Highway
- Other Road
- TR-02 Wetland
- Gravel
- Open Water
- RTE Plants Study Area
- Potential Survey Locations
- Survey Locations**
 - Stream/Riparian
 - Wetland



Seattle City Light

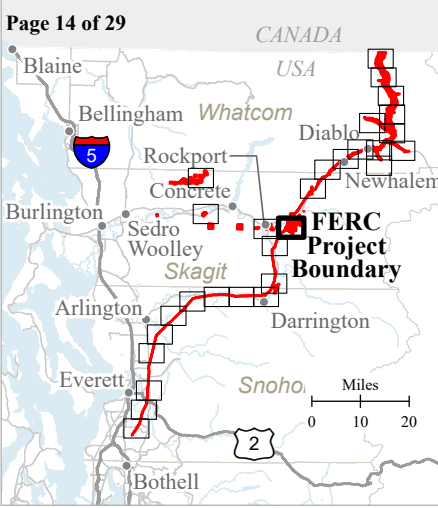
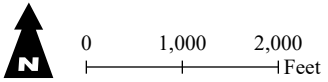
**SKAGIT RIVER HYDROELECTRIC
PROJECT (FERC NO. 553)**

Created on 1/25/2022 by ESA for Seattle City Light.
City Light provides no warranty, expressed or implied, as to the
accuracy, reliability or completeness of this data.
Data Source: [NAIP, 2015; NPS, 2020; SCL, 2020].



**TR-03 RTE PLANTS STUDY
LOCATIONS OF OBSERVED
POTENTIALLY SUITABLE
HABITAT DRAFT
MAPBOOK**

- FERC Project Boundary
- Mitigation Parcel
- Project River Miles
- Project River Centerline
- Streams
- Secondary Highway
- Other Road
- TR-02 Wetland
- Gravel
- Open Water
- RTE Plants Study Area
- Potential Survey Locations
- Survey Locations
 - Stream/Riparian
 - Upland Forest
 - Wetland
- Return 2022 - Not Surveyed

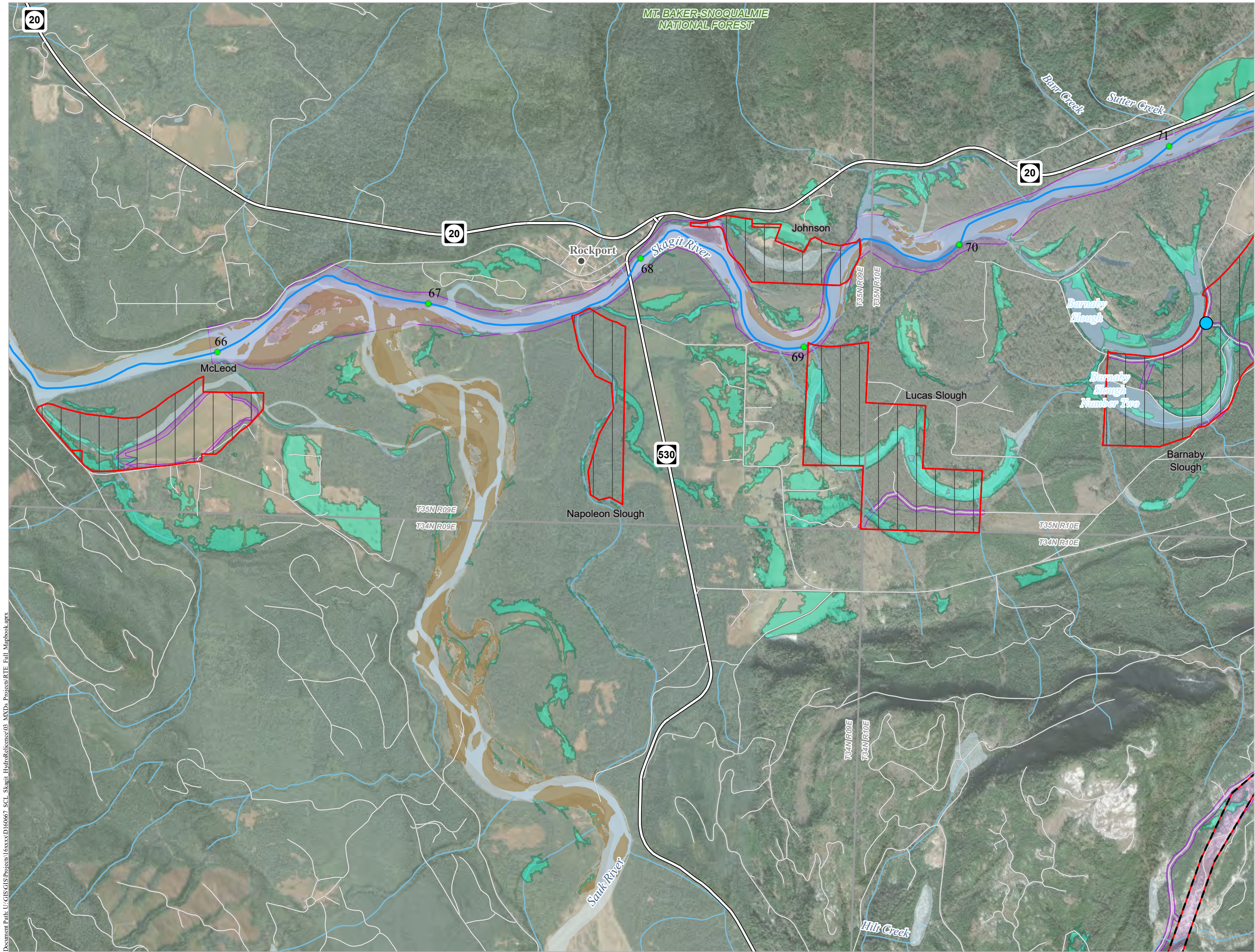


Seattle City Light

**SKAGIT RIVER HYDROELECTRIC
PROJECT (FERC NO. 553)**

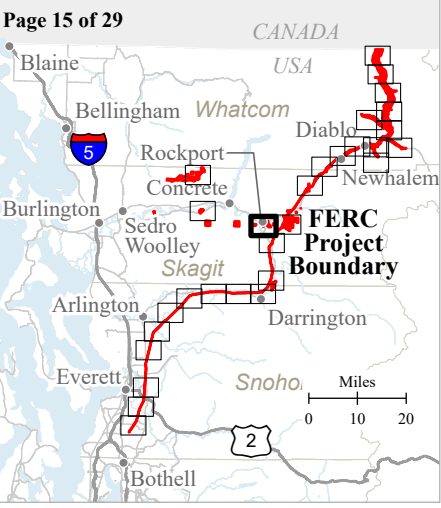

Created on 1/25/2022 by ESA for Seattle City Light.
City Light provides no warranty, expressed or implied, as to the
accuracy, reliability or completeness of this data.
Data Source: [NAIP, 2015; NPS, 2020; SCL, 2020].

Document Path: U:\GIS\GIS\Projects\666667 SCL Skagit Hydro\References\03 MXDs\Projects\RTE_Full Mapbook.aprx



TR-03 RTE PLANTS STUDY LOCATIONS OF OBSERVED POTENTIALLY SUITABLE HABITAT DRAFT MAPBOOK

- FERC Project Boundary
- Mitigation Parcel
- Project River Miles
- Project River Centerline
- Streams
- Secondary Highway
- Other Road
- TR-02 Wetland
- Gravel
- Open Water
- RTE Plants Study Area
- Potential Survey Locations
- Survey Locations
- Stream/Riparian

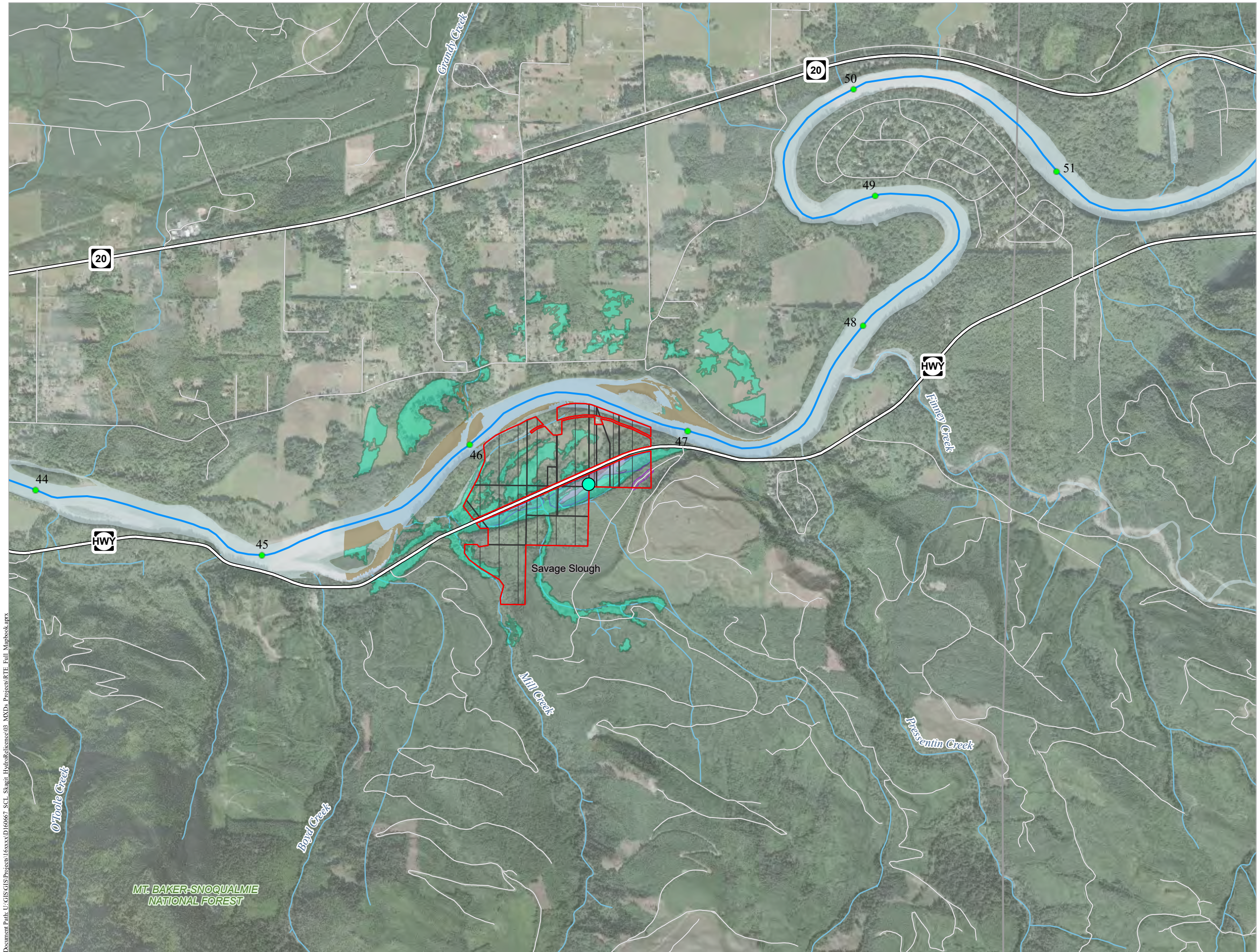


Seattle City Light

SKAGIT RIVER HYDROELECTRIC PROJECT (FERC NO. 553)

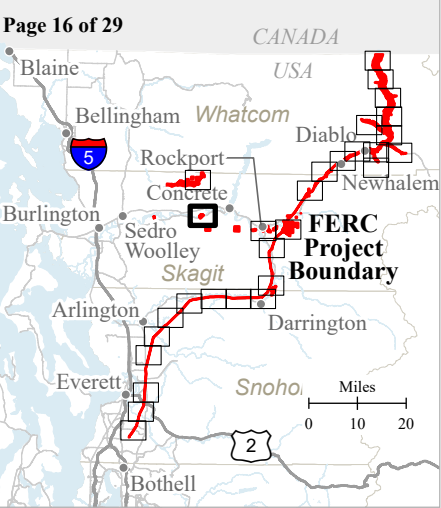
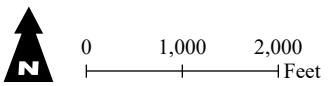
Created on 1/25/2022 by ESA for Seattle City Light.
City Light provides no warranty, expressed or implied, as to the
accuracy, reliability or completeness of this data.
Data Source: [NAIP, 2015; NPS, 2020; SCL, 2020].

Document Path: U:\GIS\GIS\Projects\16xxxx\160667_SCL_Skagit_HydroReference\03_MXD\Projects\RTE_Full_Mapbook.aprx



**TR-03 RTE PLANTS STUDY
LOCATIONS OF OBSERVED
POTENTIALLY SUITABLE
HABITAT DRAFT
MAPBOOK**

- Mitigation Parcel
- Project River Miles
- Project River Centerline
- Streams
- Secondary Highway
- Other Road
- TR-02 Wetland
- Gravel
- Open Water
- Potential Survey Locations
- Survey Locations
- Wetland

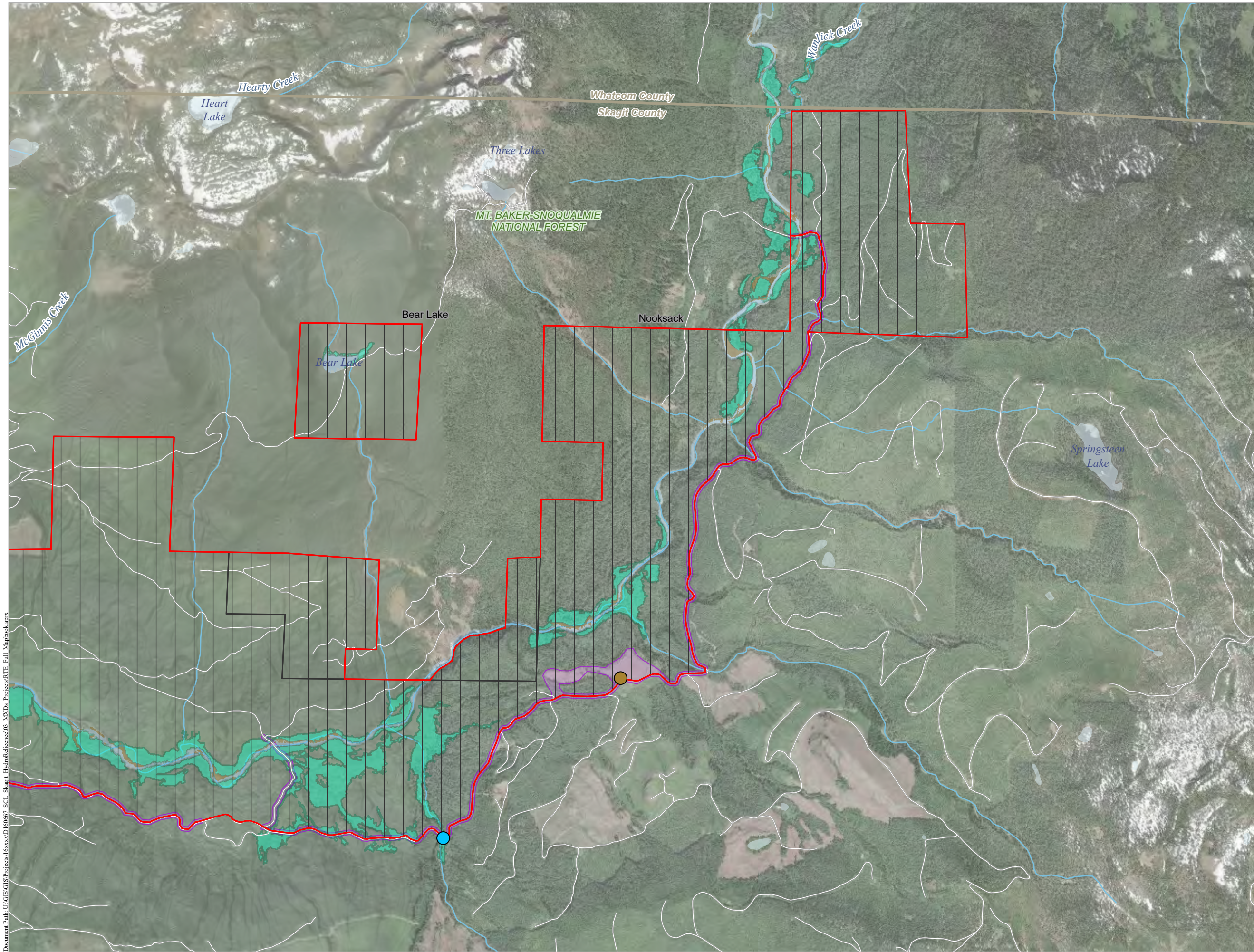


Seattle City Light

**SKAGIT RIVER HYDROELECTRIC
PROJECT (FERC NO. 553)**

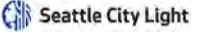
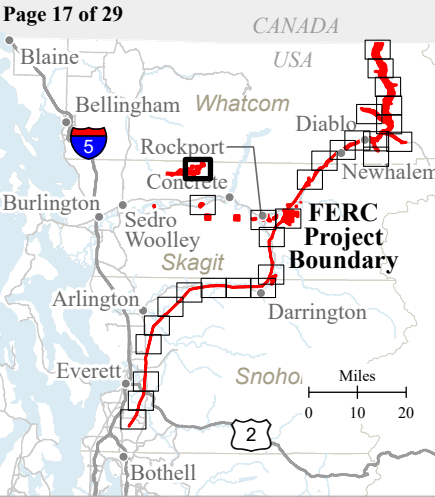
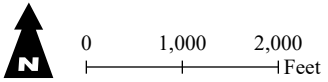
Created on 1/25/2022 by ESA for Seattle City Light.
City Light provides no warranty, expressed or implied, as to the
accuracy, reliability or completeness of this data.
Data Source: [NAIP, 2015; NPS, 2020; SCL, 2020].

Document Path: U:\GIS\GIS\Projects\16xxxx\160667 SCL Skagit Hydro\References\03 MXDs Projects\RTE Full Mapbook.aprx



**TR-03 RTE PLANTS STUDY
LOCATIONS OF OBSERVED
POTENTIALLY SUITABLE
HABITAT DRAFT
MAPBOOK**

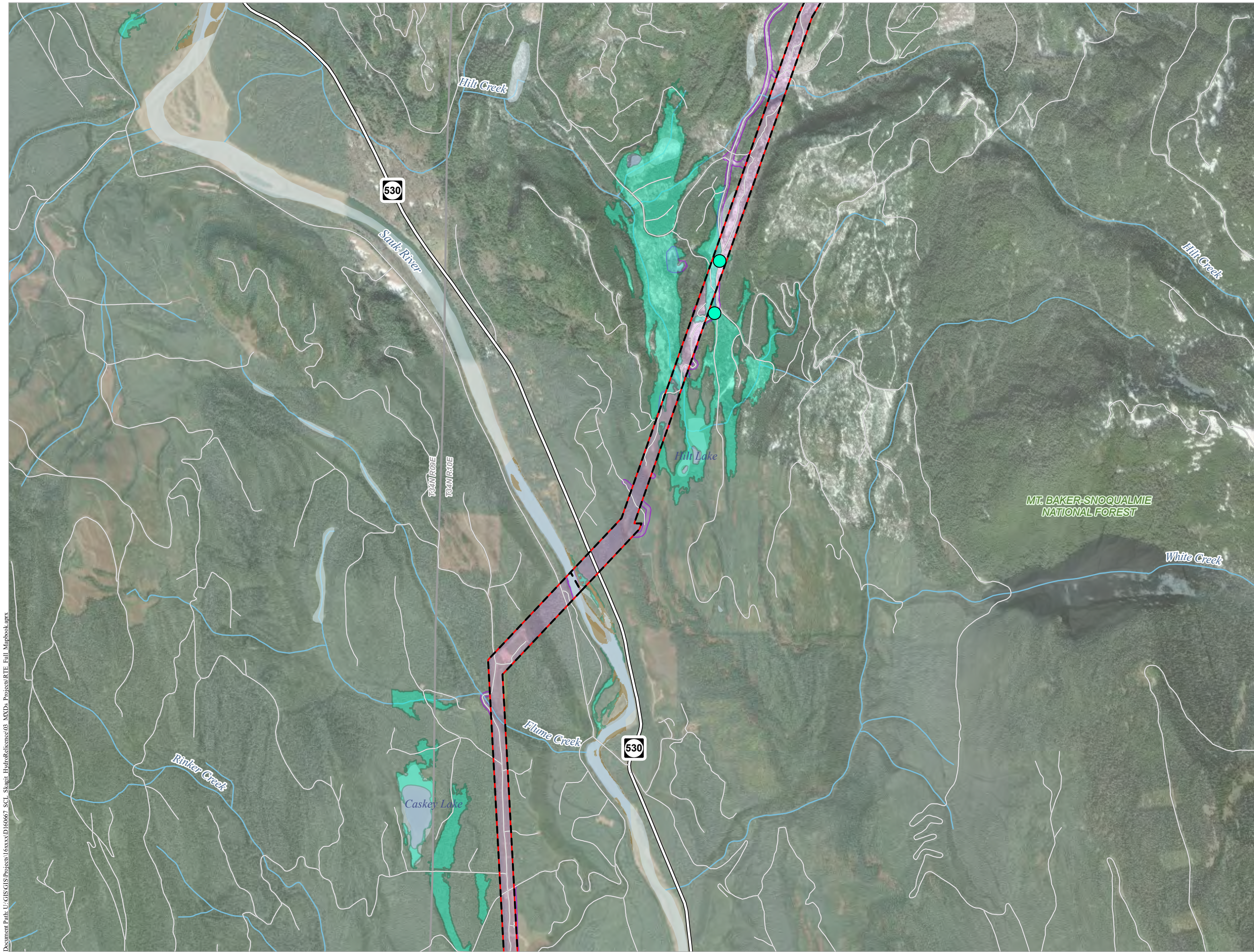
- FERC Project Boundary
- Mitigation Parcel
- Streams
- Other Road
- TR-02 Wetland
- Gravel
- Open Water
- Potential Survey Locations
- Survey Locations**
 - Stream/Riparian
 - Upland Meadow



**SKAGIT RIVER HYDROELECTRIC
PROJECT (FERC NO. 553)**

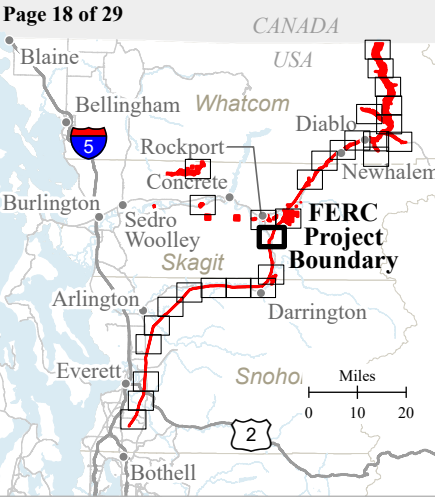
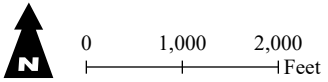
Created on 1/25/2022 by ESA for Seattle City Light.
City Light provides no warranty, expressed or implied, as to the
accuracy, reliability or completeness of this data.
Data Source: [NAIP, 2015; NPS, 2020; SCL, 2020].

Document Path: U:\GIS\GIS\Projects\66xxxxD\60667_SCL_Skagit_HydroReferences\03_MXD\Projects\RTE_Full_Mapbook.aprx



**TR-03 RTE PLANTS STUDY
LOCATIONS OF OBSERVED
POTENTIALLY SUITABLE
HABITAT DRAFT
MAPBOOK**

- FERC Project Boundary
- Mitigation Parcel
- Streams
- Secondary Highway
- Other Road
- TR-02 Wetland
- Gravel
- Open Water
- RTE Plants Study Area
- Potential Survey Locations
- Survey Locations
- Wetland

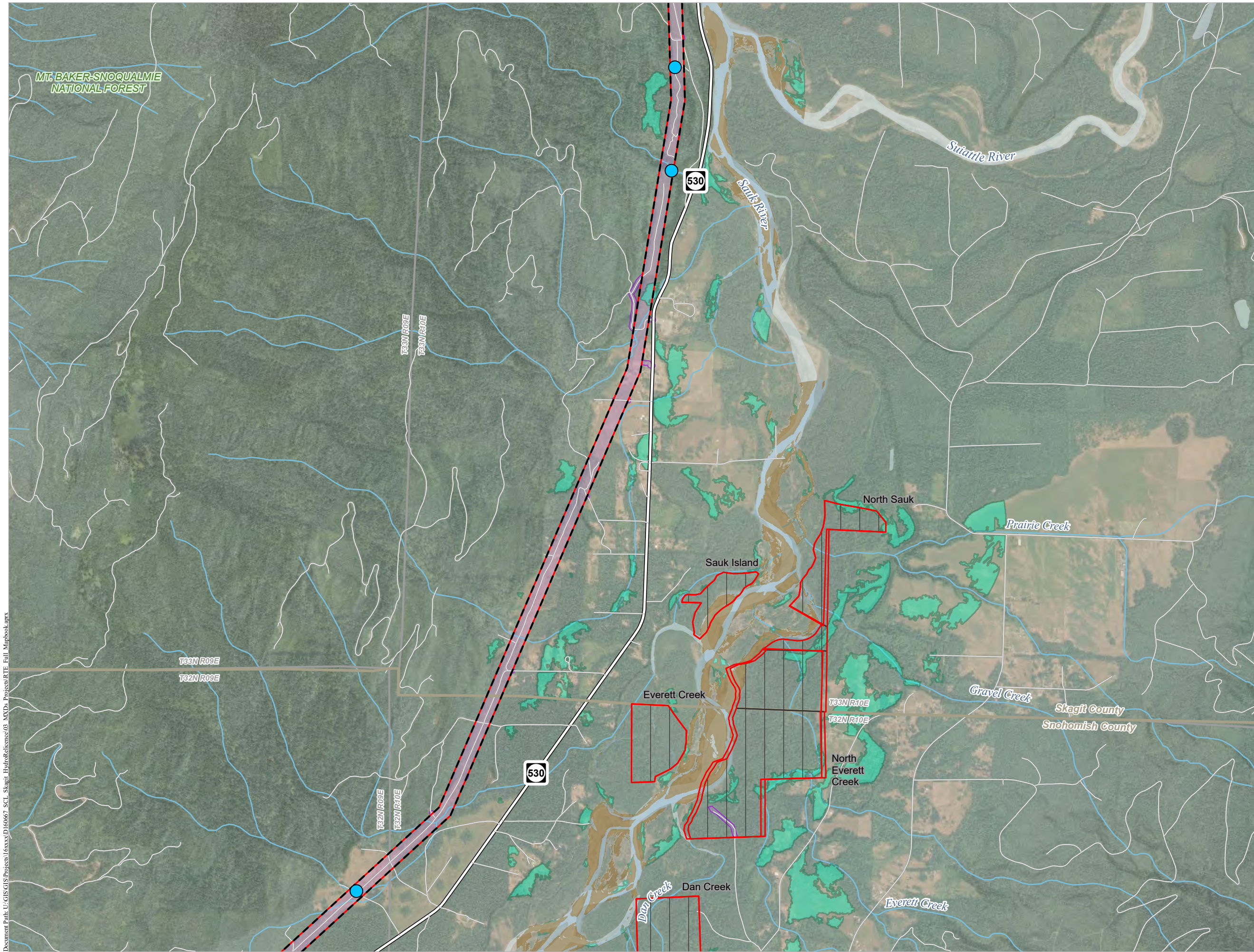


Seattle City Light

**SKAGIT RIVER HYDROELECTRIC
PROJECT (FERC NO. 553)**

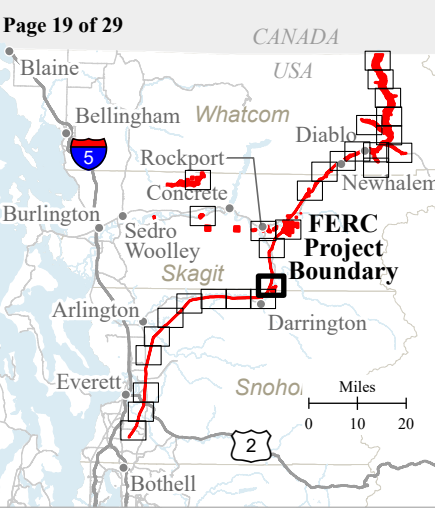
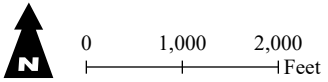
Created on 1/25/2022 by ESA for Seattle City Light.
City Light provides no warranty, expressed or implied, as to the
accuracy, reliability or completeness of this data.
Data Source: [NAIP, 2015; NPS, 2020; SCL, 2020].

Document Path: U:\GIS\GIS\Projects\16xxxx\16xxxx.D 60667 SCL Skagit HydroReference\03 MXDs Projects\RTE Full Mapbook.aprx



**TR-03 RTE PLANTS STUDY
LOCATIONS OF OBSERVED
POTENTIALLY SUITABLE
HABITAT DRAFT
MAPBOOK**

- FERC Project Boundary
- Mitigation Parcel
- Streams
- Secondary Highway
- Other Road
- TR-02 Wetland
- Gravel
- Open Water
- RTE Plants Study Area
- Potential Survey Locations
- Survey Locations
- Stream/Riparian

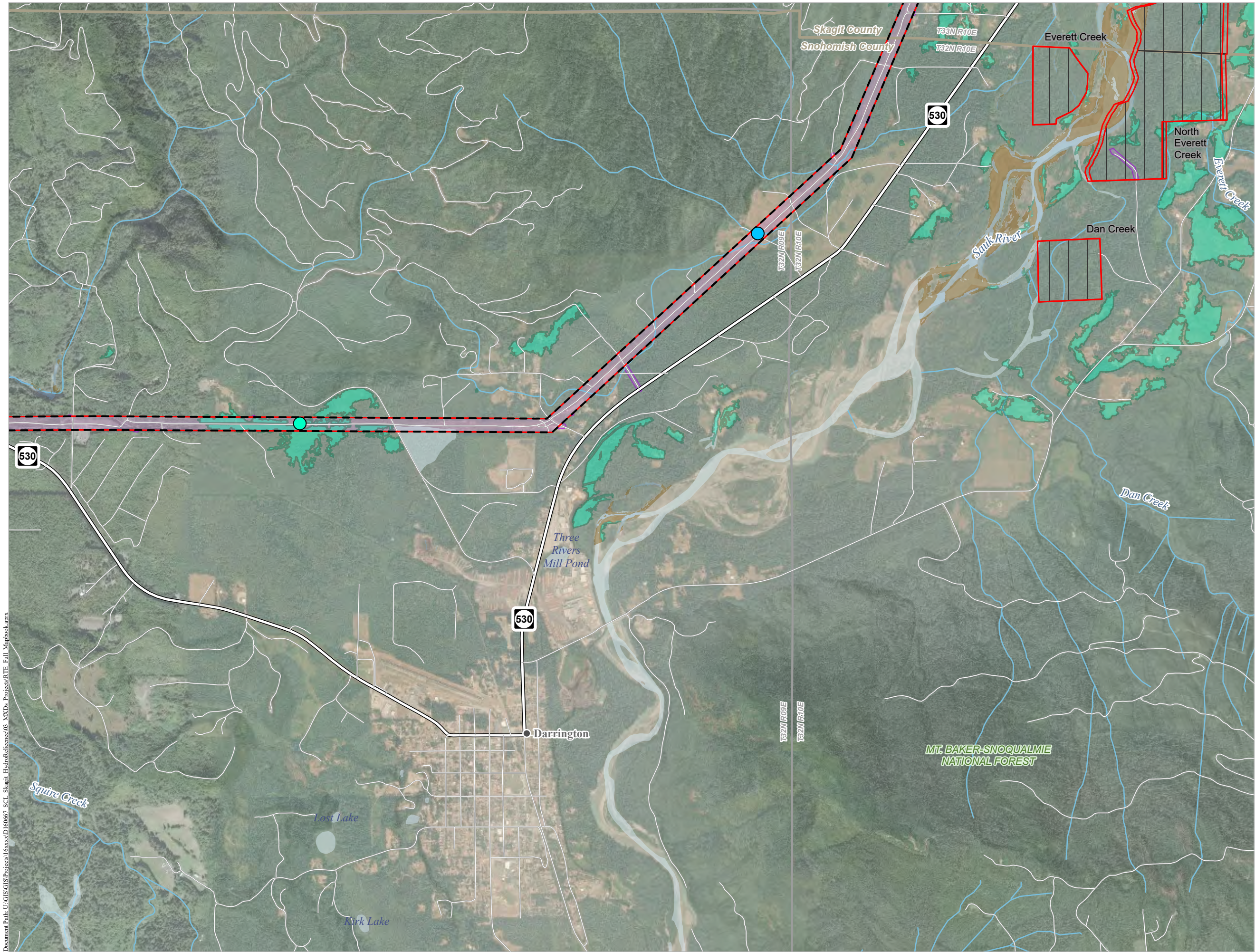


Seattle City Light

**SKAGIT RIVER HYDROELECTRIC
PROJECT (FERC NO. 553)**

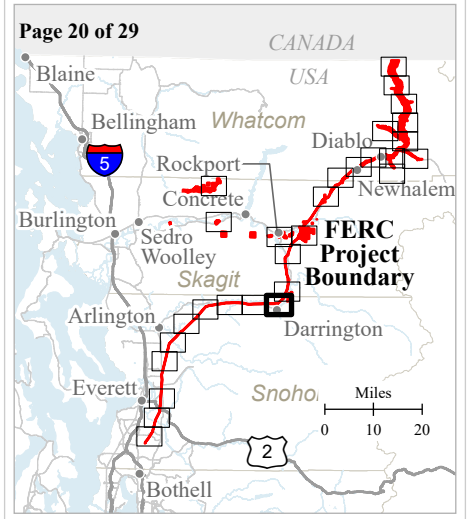

Created on 1/25/2022 by ESA for Seattle City Light.
City Light provides no warranty, expressed or implied, as to the
accuracy, reliability or completeness of this data.
Data Source: [NAIP, 2015; NPS, 2020; SCL, 2020].

Document Path: U:\GIS\GIS\Projects\16xxxx\160667_SCL_Skagit_Hydro\References\03_MXD\Projects\RTE_Full_Mapbook.aprx



TR-03 RTE PLANTS STUDY LOCATIONS OF OBSERVED POTENTIALLY SUITABLE HABITAT DRAFT MAPBOOK

- FERC Project Boundary
- Mitigation Parcel
- Streams
- Secondary Highway
- Other Road
- TR-02 Wetland
- Gravel
- Open Water
- RTE Plants Study Area
- Potential Survey Locations
- Survey Locations
 - Stream/Riparian
 - Wetland

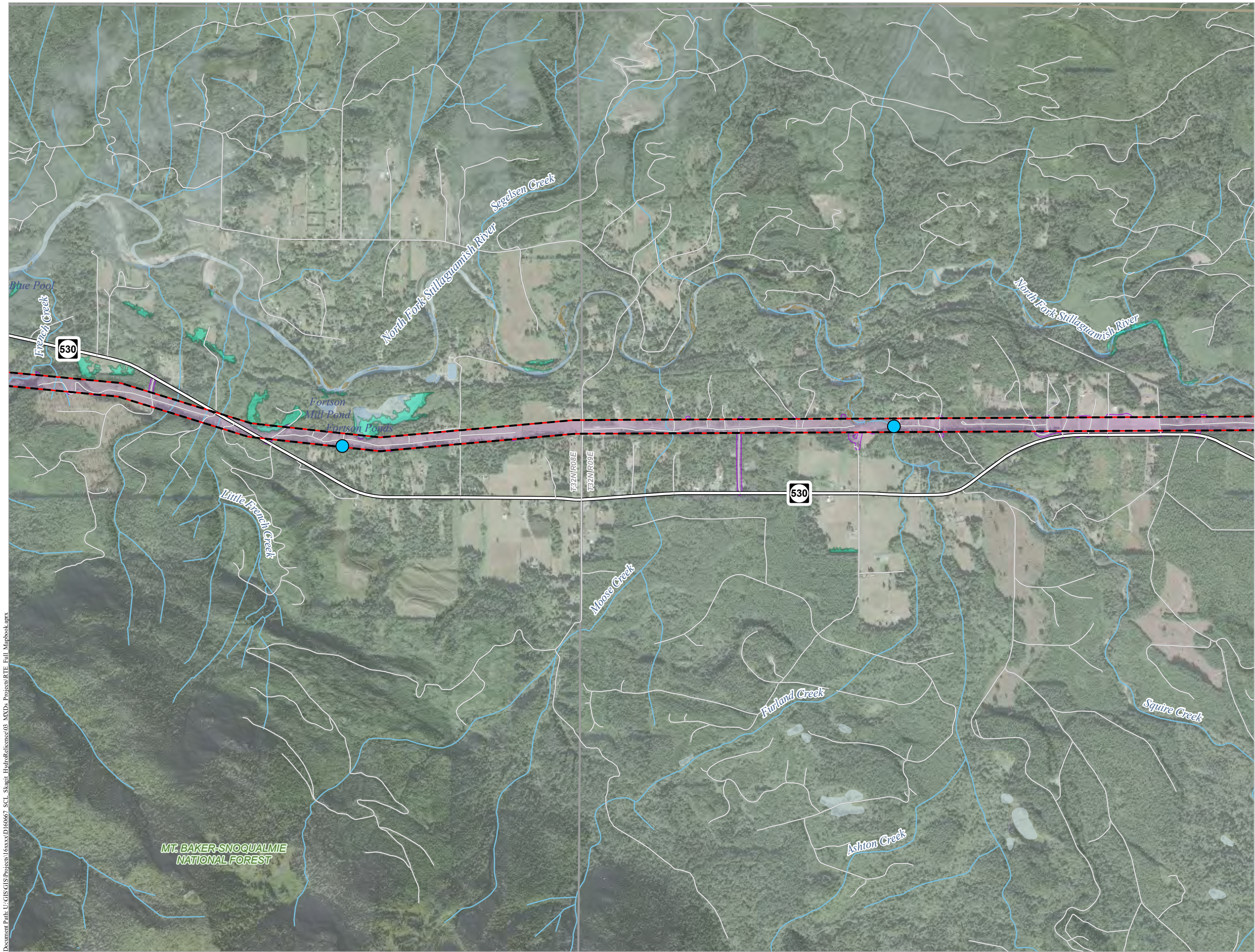


Seattle City Light

SKAGIT RIVER HYDROELECTRIC PROJECT (FERC NO. 553)

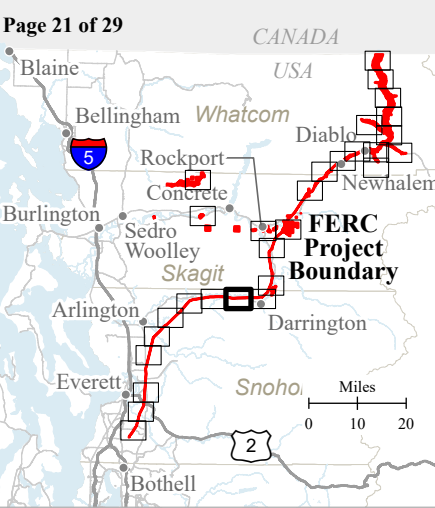
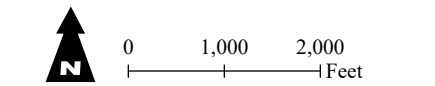
Created on 1/25/2022 by ESA for Seattle City Light.
City Light provides no warranty, expressed or implied, as to the accuracy, reliability or completeness of this data.
Data Source: [NAIP, 2015; NPS, 2020; SCL, 2020].

Document Path: U:\GIS\GIS\Projects\16xxxx\160667 SCL Skagit Hydro\References\03 MXDs\Projects\RTE_Full Mapbook.mxd



**TR-03 RTE PLANTS STUDY
LOCATIONS OF OBSERVED
POTENTIALLY SUITABLE
HABITAT DRAFT
MAPBOOK**

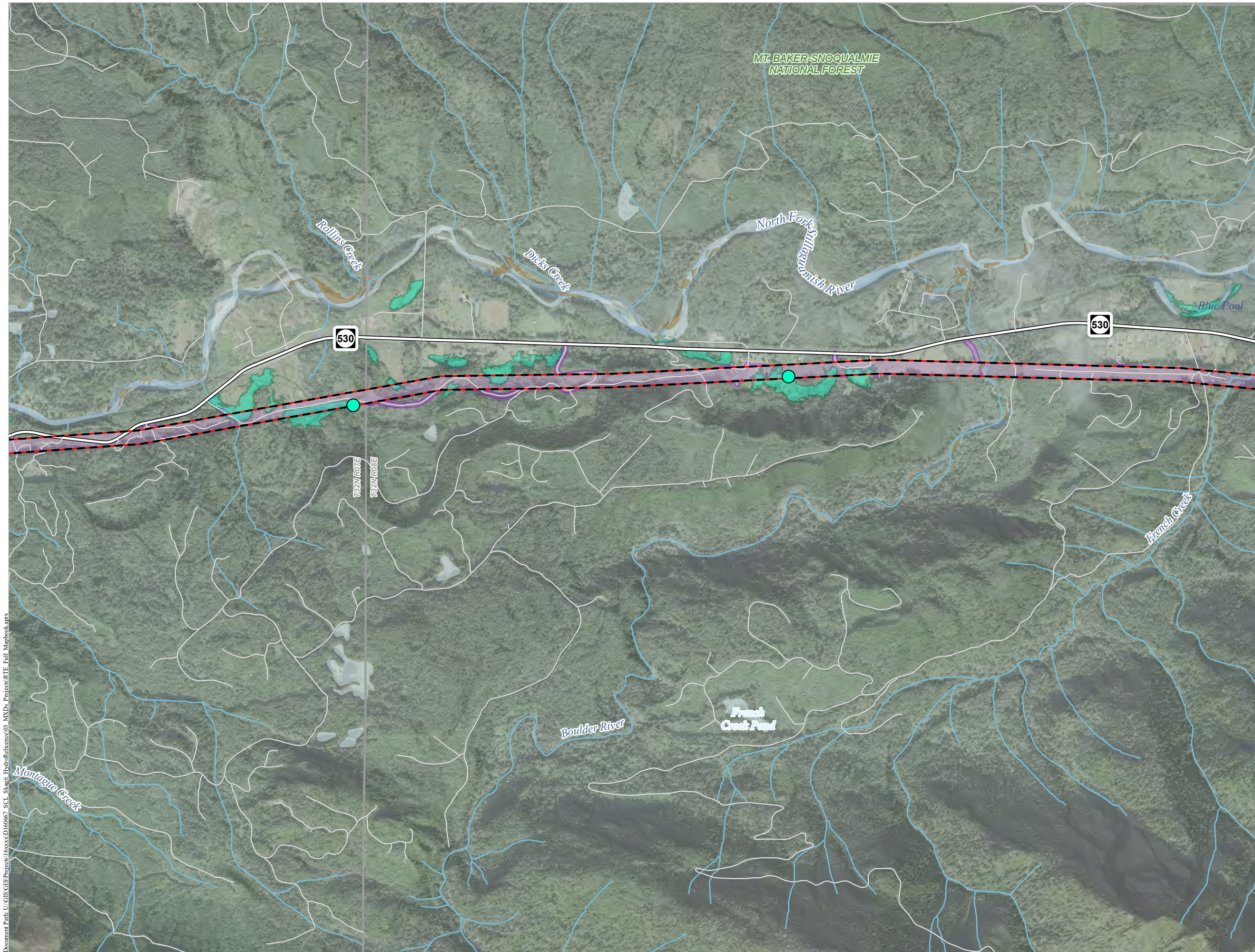
- FERC Project Boundary
- RTE Plants Study Area
- Streams
- Secondary Highway
- Other Road
- TR-02 Wetland
- Gravel
- Open Water
- Potential Survey Locations
- Stream/Riparian



**SKAGIT RIVER HYDROELECTRIC
PROJECT (FERC NO. 553)**

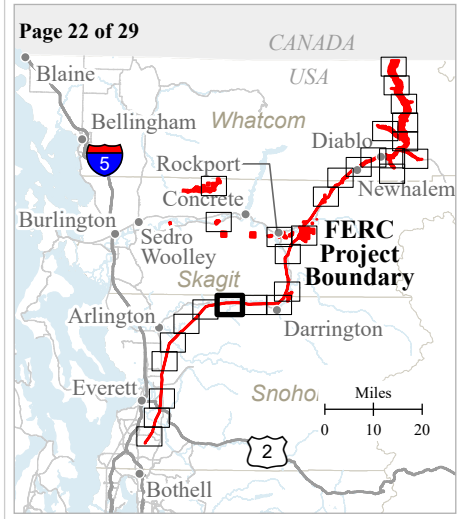
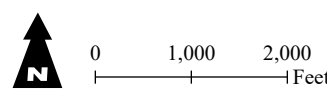
Created on 1/25/2022 by ESA for Seattle City Light.
City Light provides no warranty, expressed or implied, as to the
accuracy, reliability or completeness of this data.
Data Source: [NAIP, 2015; NPS, 2020; SCL, 2020].

Document Path: U:\GIS\GIS\Projects\16xxxx\160667_SCL_Skagit_Hydro\References\03_MXDs\Projects\RTE_Full_Mapbook.aprx



TR-03 RTE PLANTS STUDY LOCATIONS OF OBSERVED POTENTIALLY SUITABLE HABITAT DRAFT MAPBOOK

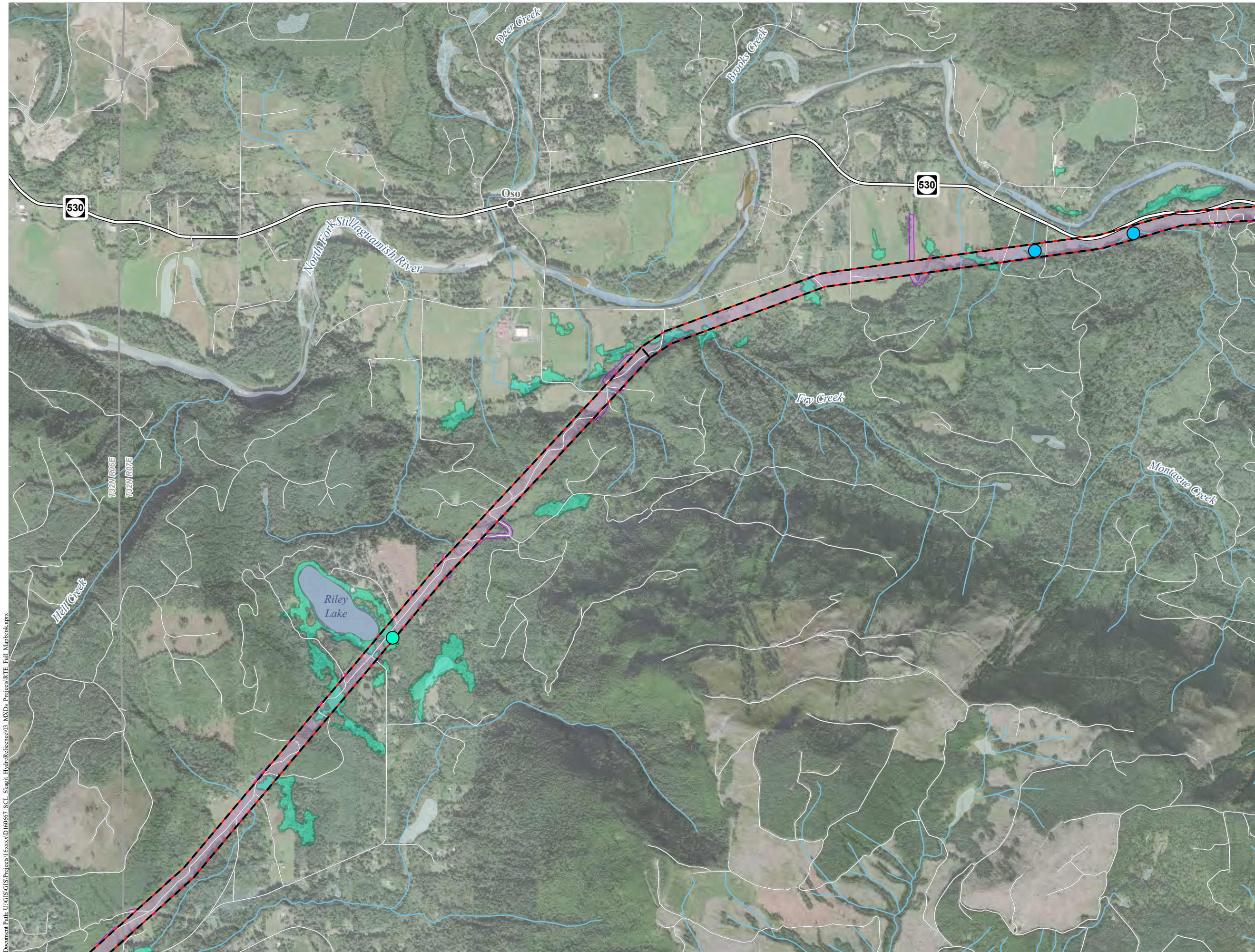
- FERC Project Boundary
- Mitigation Parcel
- Streams
- Secondary Highway
- Other Road
- TR-02 Wetland
- Gravel
- Open Water
- RTE Plants Study Area
- Potential Survey Locations
- Survey Locations
- Wetland



SKAGIT RIVER HYDROELECTRIC PROJECT (FERC NO. 553)

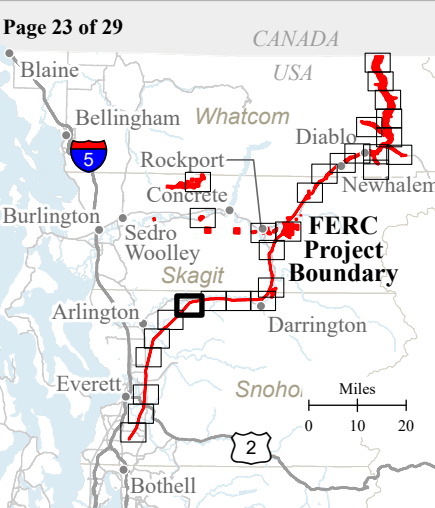
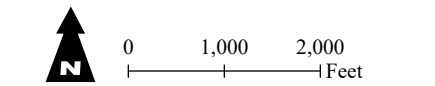
Created on 1/25/2022 by ESA for Seattle City Light.
City Light provides no warranty, expressed or implied, as to the
accuracy, reliability or completeness of this data.
Data Source: [NAIP, 2015; NPS, 2020; SCL, 2020].

Document Path: U:\GIS\GIS\Projects\16xxxxD\60667 SCL Skagit Hydro\References\03 MXDs\Projects\RTE Full Mapbook.aprx



**TR-03 RTE PLANTS STUDY
LOCATIONS OF OBSERVED
POTENTIALLY SUITABLE
HABITAT DRAFT
MAPBOOK**

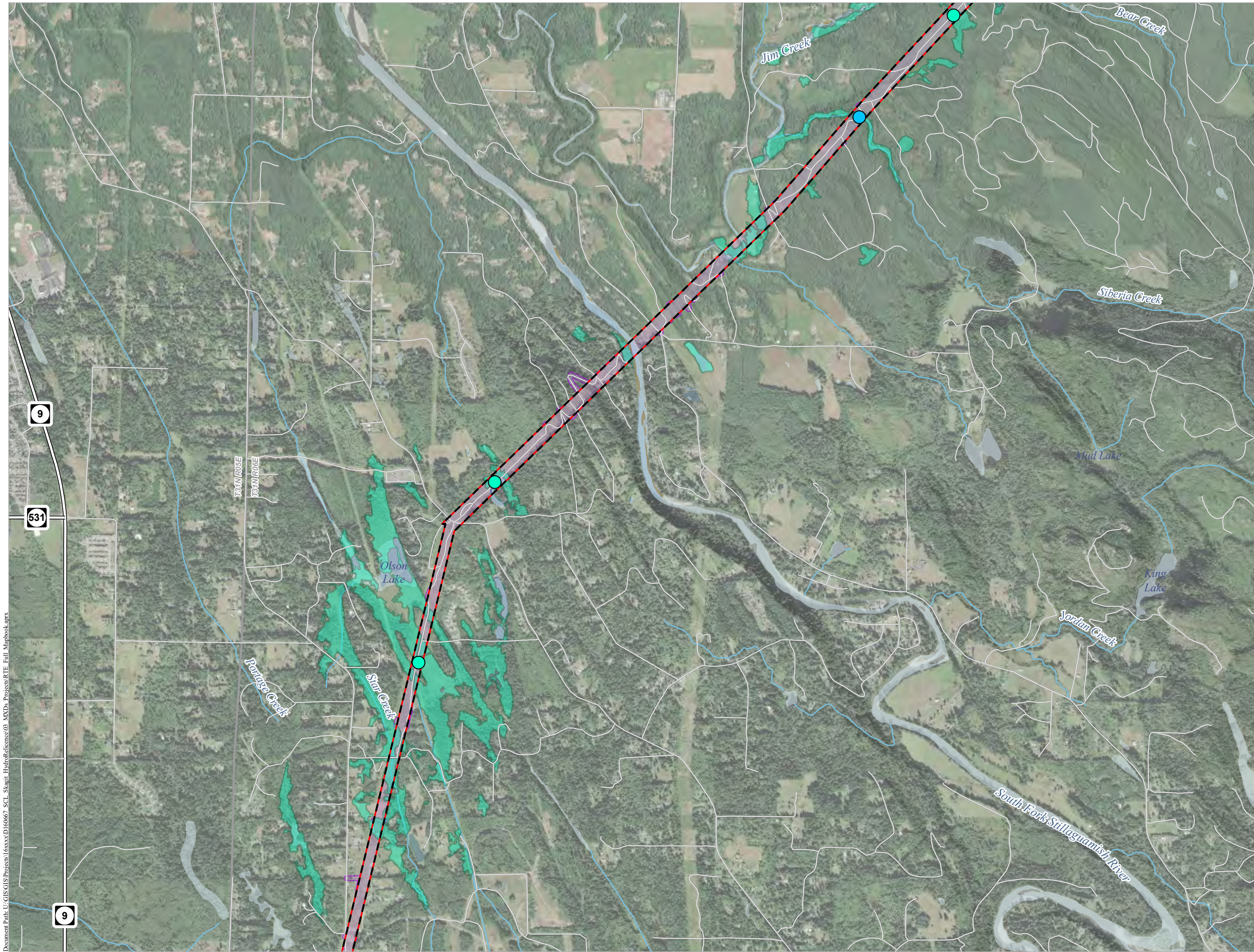
- FERC Project Boundary
- Mitigation Parcel
- Streams
- Secondary Highway
- Other Road
- TR-02 Wetland
- Gravel
- Open Water
- RTE Plants Study Area
- Potential Survey Locations
- Survey Locations
 - Stream/Riparian
 - Wetland



**SKAGIT RIVER HYDROELECTRIC
PROJECT (FERC NO. 553)**

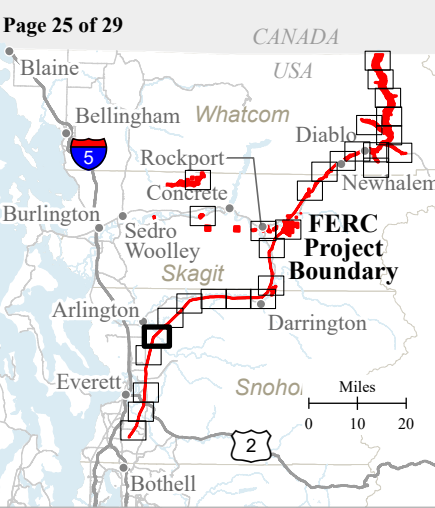
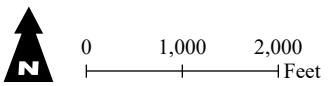
Created on 1/25/2022 by ESA for Seattle City Light.
City Light provides no warranty, expressed or implied, as to the
accuracy, reliability or completeness of this data.
Data Source: [NAIP, 2015; NPS, 2020; SCL, 2020].

Document Path: U:\GIS\GIS\Projects\16xxxx\160667 SCL Skagit Hydro\References\03 MXDs\Projects\RTE Full Mapbook.aprx



**TR-03 RTE PLANTS STUDY
LOCATIONS OF OBSERVED
POTENTIALLY SUITABLE
HABITAT DRAFT
MAPBOOK**

- FERC Project Boundary
- Mitigation Parcel
- Streams
- Secondary Highway
- Other Road
- TR-02 Wetland
- Gravel
- Open Water
- RTE Plants Study Area
- Potential Survey Locations
- Survey Locations**
 - Stream/Riparian
 - Wetland

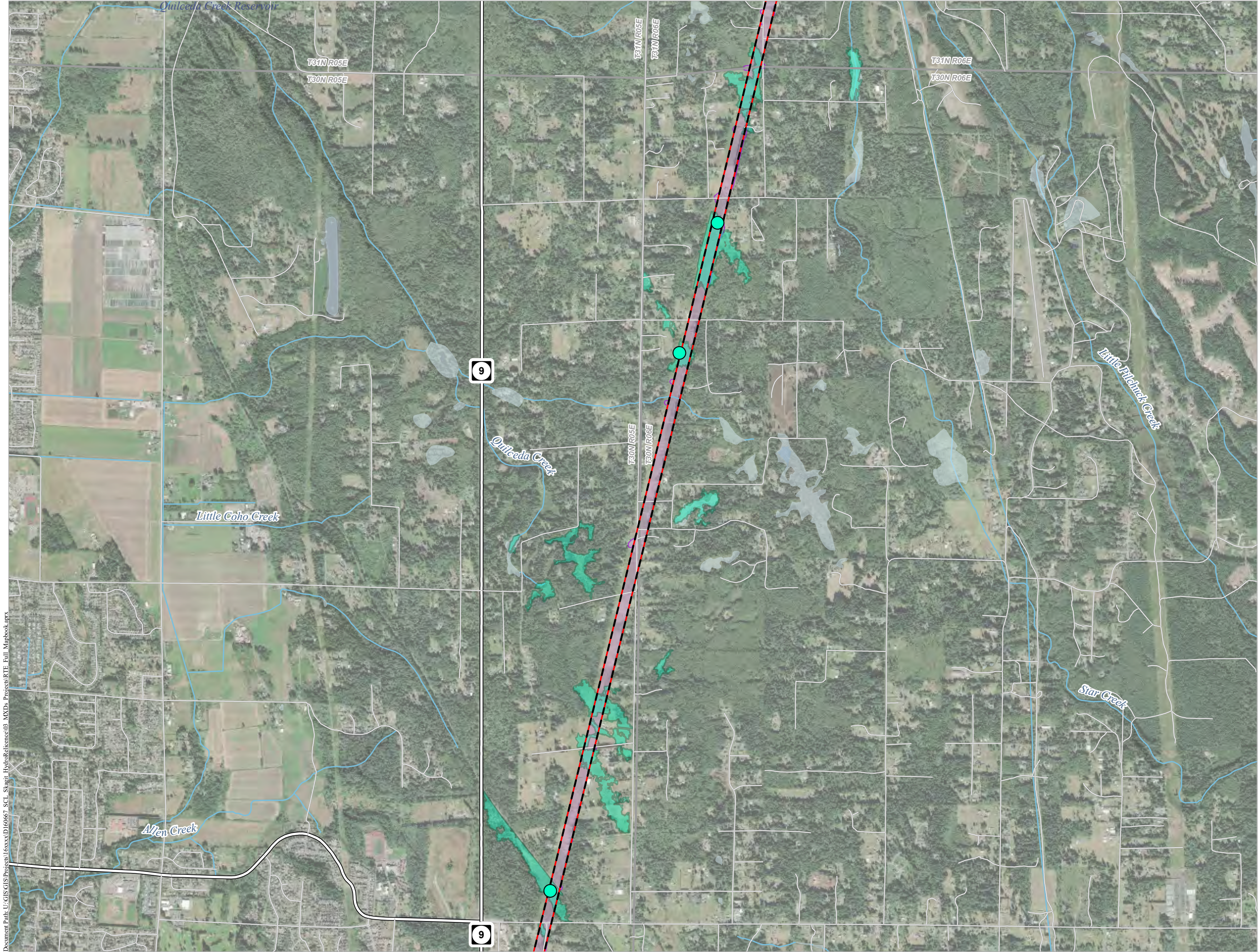


Seattle City Light

**SKAGIT RIVER HYDROELECTRIC
PROJECT (FERC NO. 553)**

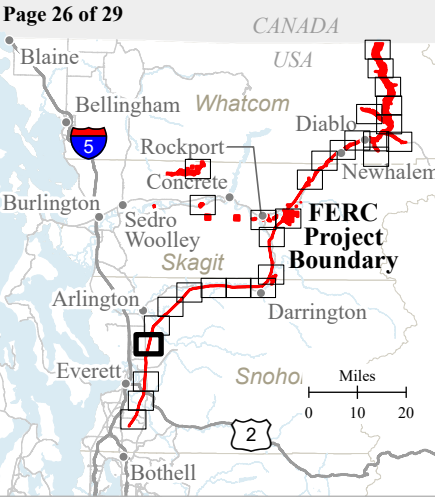
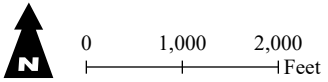
Created on 1/25/2022 by ESA for Seattle City Light.
City Light provides no warranty, expressed or implied, as to the
accuracy, reliability or completeness of this data.
Data Source: [NAIP, 2015; NPS, 2020; SCL, 2020].

Document Path: U:\GIS\GIS\Projects\16xxxx\160667_SCL_Skagit_HydroReference\03_MXD\Projects\RTE_Full_Mapbook.aprx



**TR-03 RTE PLANTS STUDY
LOCATIONS OF OBSERVED
POTENTIALLY SUITABLE
HABITAT DRAFT
MAPBOOK**

- FERC Project Boundary
- Mitigation Parcel
- Streams
- Secondary Highway
- Other Road
- TR-02 Wetland
- Gravel
- Open Water
- RTE Plants Study Area
- Potential Survey Locations
- Survey Locations**
 - Wetland

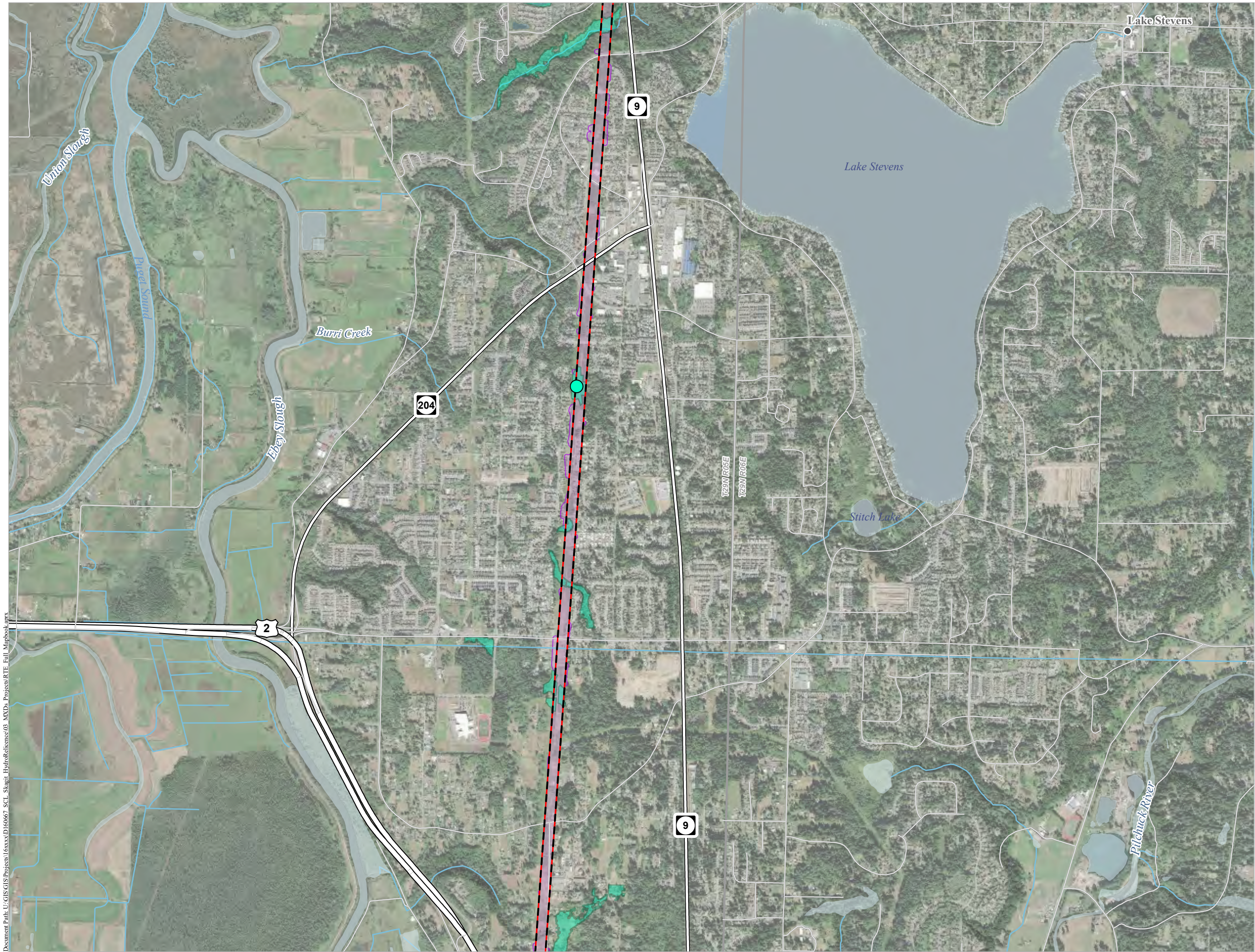


Seattle City Light

**SKAGIT RIVER HYDROELECTRIC
PROJECT (FERC NO. 553)**

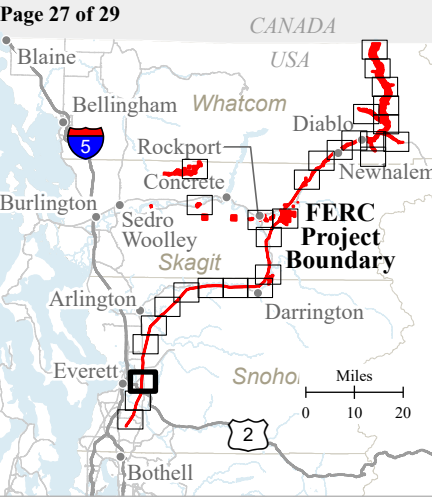
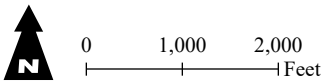
Created on 1/25/2022 by ESA for Seattle City Light.
City Light provides no warranty, expressed or implied, as to the
accuracy, reliability or completeness of this data.
Data Source: [NAIP, 2015; NPS, 2020; SCL, 2020].

Document Path: U:\GIS\GIS\Projects\16xxxx\160667 SCL Skagit Hydro\References\03 MXDs\Projects\RTE Full Mapbook.aprx



**TR-03 RTE PLANTS STUDY
LOCATIONS OF OBSERVED
POTENTIALLY SUITABLE
HABITAT DRAFT
MAPBOOK**

- FERC Project Boundary
- RTE Plants Study Area
- Potential Survey Locations
- Wetland
- Streams
- Primary Highway
- Secondary Highway
- Other Road
- TR-02 Wetland
- Gravel
- Open Water
- Survey Locations

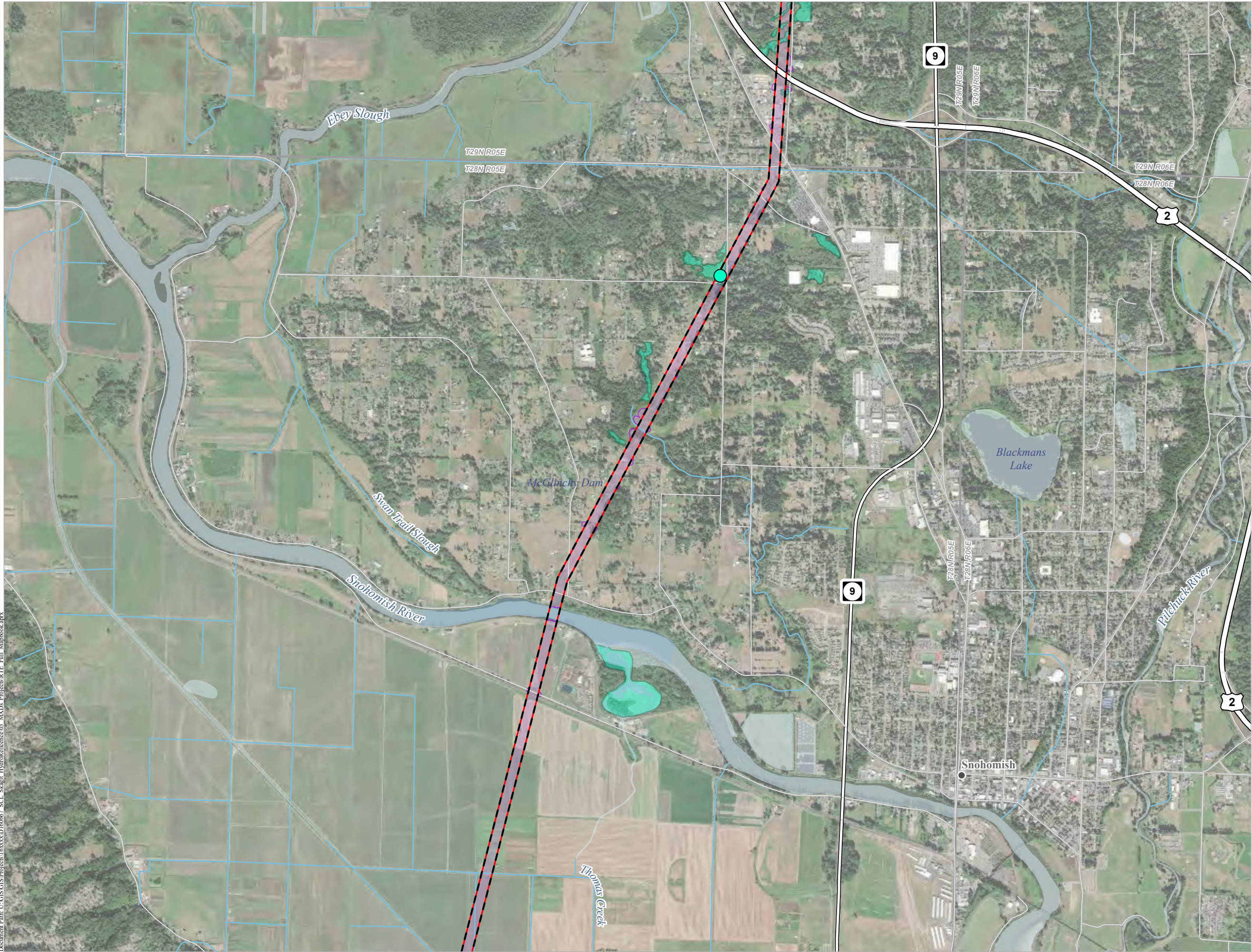


Seattle City Light

**SKAGIT RIVER HYDROELECTRIC
PROJECT (FERC NO. 553)**

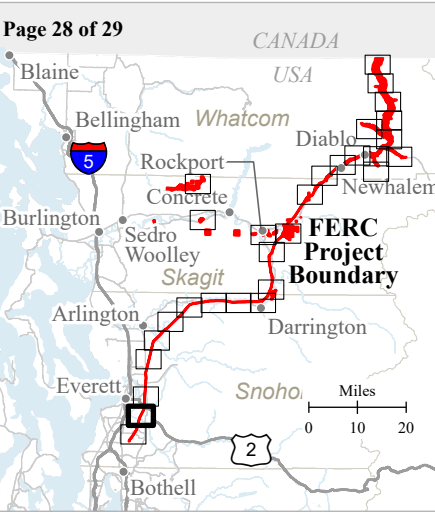
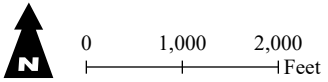
Created on 1/25/2022 by ESA for Seattle City Light.
City Light provides no warranty, expressed or implied, as to the
accuracy, reliability or completeness of this data.
Data Source: [NAIP, 2015; NPS, 2020; SCL, 2020].

Document Path: U:\GIS\GIS\Projects\16xxxx\160667 SCL Skagit Hydro\References\03 MXDs Projects\RTE Full Mapbook.aprx



**TR-03 RTE PLANTS STUDY
LOCATIONS OF OBSERVED
POTENTIALLY SUITABLE
HABITAT DRAFT
MAPBOOK**

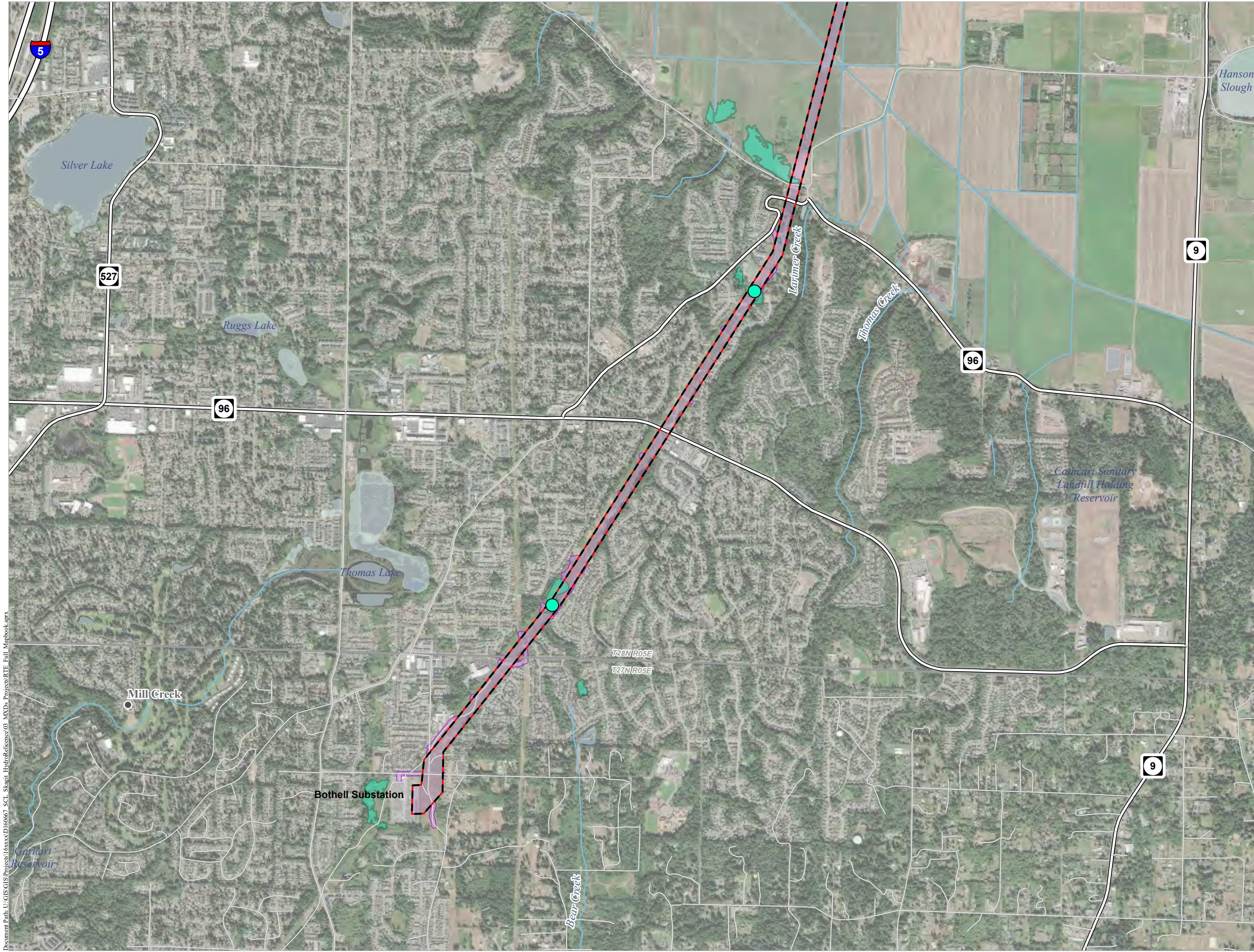
- FERC Project Boundary
 - RTE Plants Study Area
 - Potential Survey Locations
 - Wetland
 - Streams
 - Primary Highway
 - Secondary Highway
 - Other Road
 - TR-02 Wetland
 - Gravel
 - Open Water
 - Mitigation Parcel
- Survey Locations



Seattle City Light

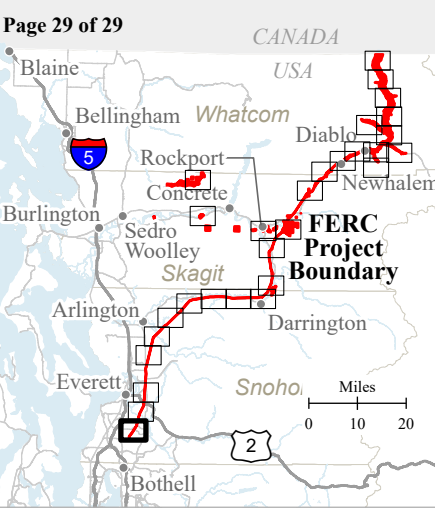
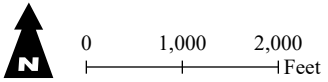
**SKAGIT RIVER HYDROELECTRIC
PROJECT (FERC NO. 553)**

Created on 1/25/2022 by ESA for Seattle City Light.
City Light provides no warranty, expressed or implied, as to the
accuracy, reliability or completeness of this data.
Data Source: [NAIP, 2015; NPS, 2020; SCL, 2020].



**TR-03 RTE PLANTS STUDY
LOCATIONS OF OBSERVED
POTENTIALLY SUITABLE
HABITAT DRAFT
MAPBOOK**

- FERC Project Boundary
- Mitigation Parcel
- Streams
- Primary Highway
- Secondary Highway
- Other Road
- TR-02 Wetland
- Gravel
- Open Water
- RTE Plants Study Area
- Potential Survey Locations
- Survey Locations**
 - Wetland



Seattle City Light

**SKAGIT RIVER HYDROELECTRIC
PROJECT (FERC NO. 553)**

Created on 1/25/2022 by ESA for Seattle City Light.
City Light provides no warranty, expressed or implied, as to the
accuracy, reliability or completeness of this data.
Data Source: [NAIP, 2015; NPS, 2020; SCL, 2020].