COBL CRUX Oriented Borehole Logging	Company: Seattle City Light
	Location: Newhalem, WA
	Project: Gorge 2nd Tunnel

Date Logged:	October 15, 2009	Borehole ID: B-6
File Name:	B5-1.wcl	Logged By: F G Kruger

Notes:

1) Azimuths reference True North. Magnetic declination of +17 degrees applied.
2) 2.5x Horizontal Exaggeration on Televiewer Images.
3) Dip values presented in degrees from horizontal.
4) Dip direction presented in degrees of azimuth.
5) Simulated Core Image is viewed from north, east on left, west on right.

Depth	Comment	Dip AZ (deg)	True Dip (deg)
229.0		49	57
		41	53
		51	49
230.0		56	52
		55	53
		46	54
		58	49
		50	52
		39	52
231.0		53	52
		62	46
		50	59
		46	52
232.0		244	76
		61	44
		48	51
233.0			
234.0		173	65
		237	33
		205	57
235.0		197	44
		93	53
236.0		65	46
		53	58
		49	62
		42	67
		45	57
		39	62
237.0		47	75
		48	90
		48	90
		227	89
238.0		248	41
		237	73

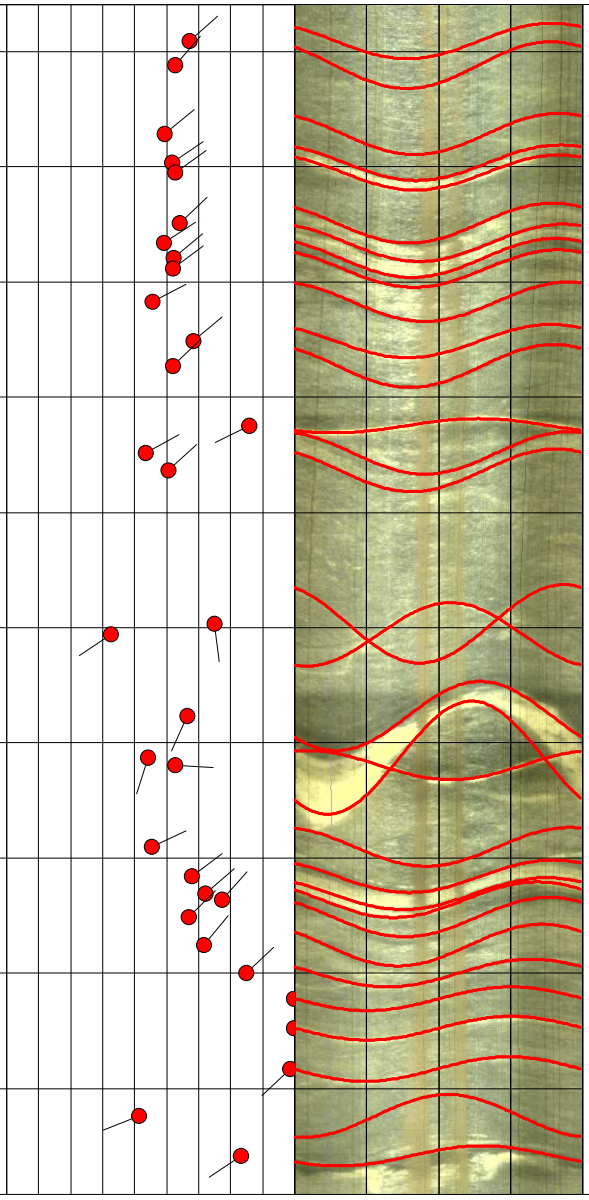

Simulated Core Image

239.0	235	64
	235	59
	234	47
240.0	38	86
	250	39
241.0		
242.0		
243.0		
244.0	98	63
245.0	283	51
	283	34
246.0	59	90
247.0	53	48
248.0	50	79
	48	75
	38	40
	50	48
	52	47
249.0	39	38
	256	67
250.0	291	82
	43	41
251.0	284	47
252.0		
253.0		
254.0	290	79
	296	71
255.0		

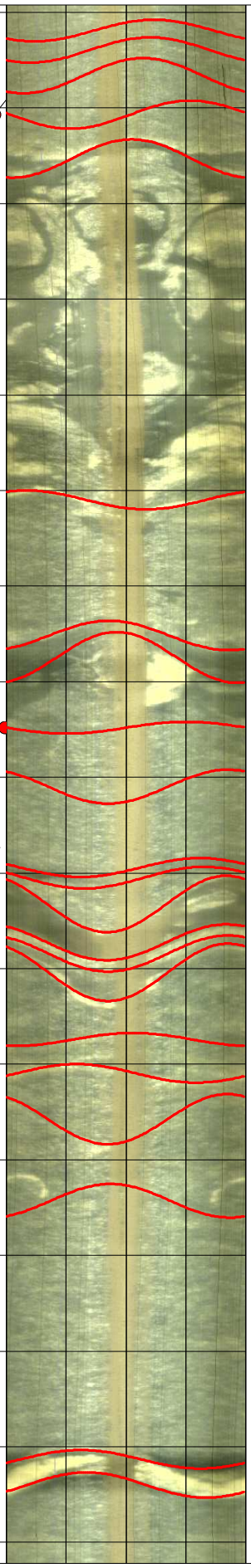


256.0
127 50
257.0
258.0
259.0
52 79
57 83
57 85
236 81
263 26
260.0
42 52
261.0
60 82
262 61
260 62
262.0
235 84
263.0
253 82
244 82
64 84
61 83
264.0
64 72
265.0
227 81
266.0
58 74
59 82
59 85
57 80
237 88
267.0
54 77
245 86
242 87
268.0
48 79
269.0
55 86
50 68
270.0
54 64