CITY OF SEATTLE

# Shoreline Restoration Plan

# Map Folio

DECEMBER 2011

# Shoreline Sub-Reach Analysis

Map 1

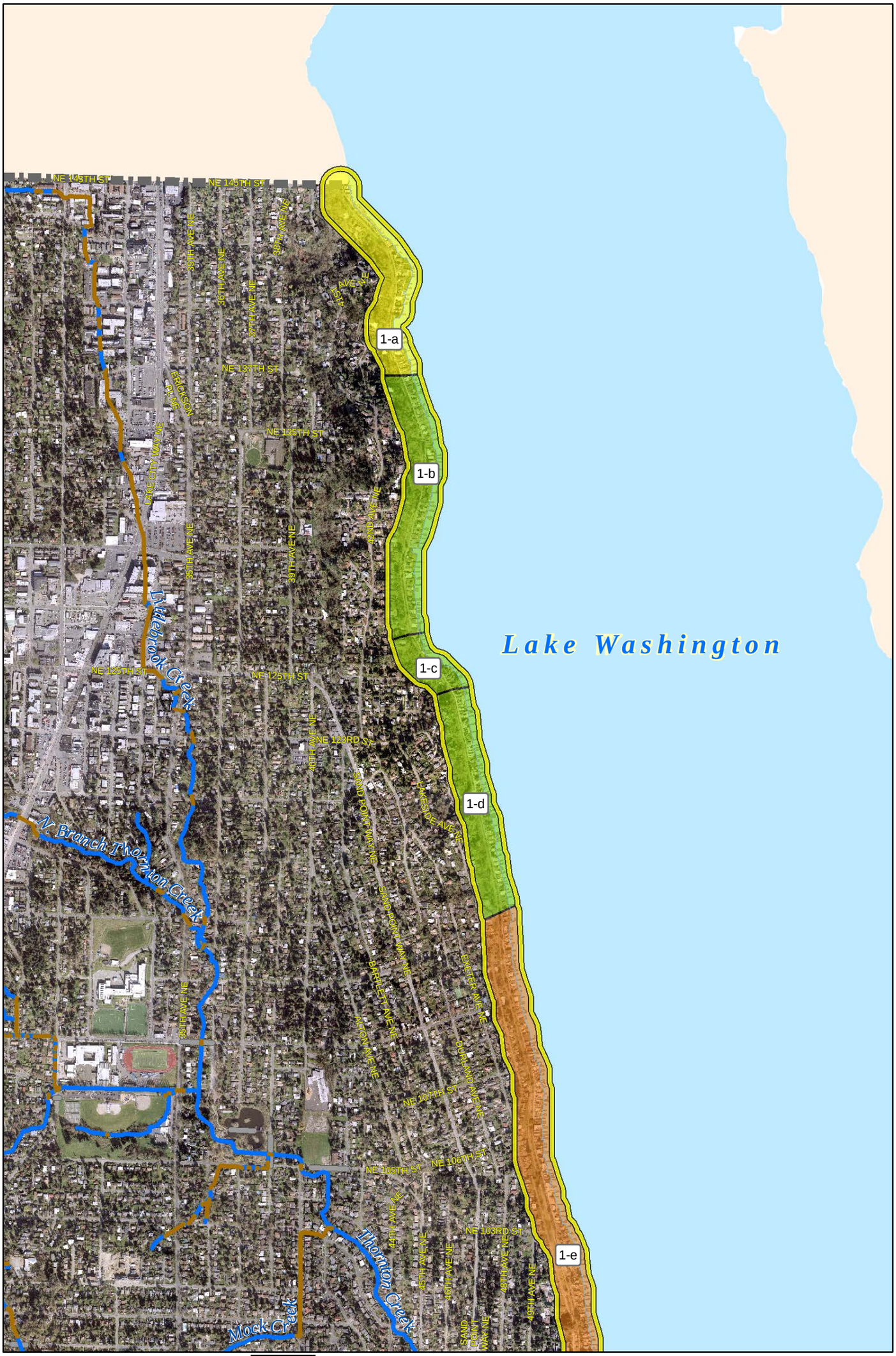


Seattle Shoreline Master Program Update

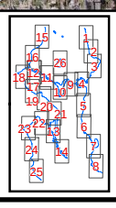

**Legend**

**Degree of Impact to Habitat Forming Processes**

Sub Reaches
- Least Impaired
- Less Impaired
- Moderately Impaired
- More Impaired
- Most Impaired

Reaches
- Least Impaired
- Less Impaired
- Moderately Impaired
- More Impaired
- Most Impaired

- Streams - Open
- Streams - Culverted
- City Limits
- Shoreline

2005 Aerial Photos

N W E S

0 125 250 500 750 1,000 Feet

No warranties of any sort, including accuracy, fitness, or merchantability accompany this product.

Copyright 2008, All Rights Reserved, City of Seattle
Prepared December 15, 2008 by DPD-GIS

# Shoreline Sub-Reach Analysis

Map 2

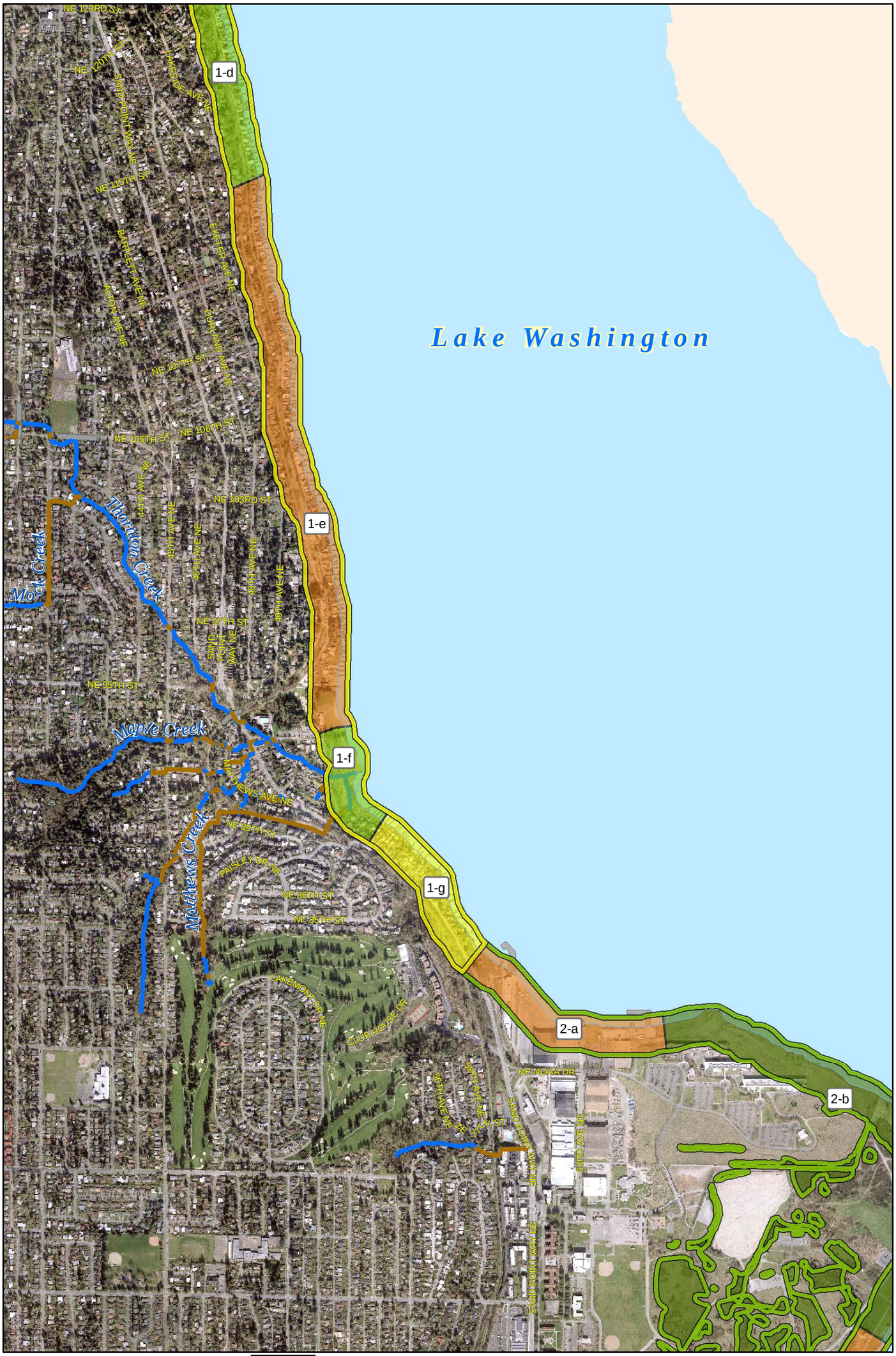


Seattle Shoreline Master Program Update

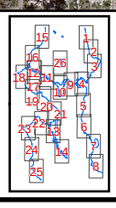

**Legend**

**Degree of Impact to Habitat Forming Processes**

Sub Reaches
- Least Impaired
- Less Impaired
- Moderately Impaired
- More Impaired
- Most Impaired

Reaches
- Least Impaired
- Less Impaired
- Moderately Impaired
- More Impaired
- Most Impaired

- Streams - Open
- Streams - Culverted
- City Limits
- Shoreline

2005 Aerial Photos

N W E S

0 125 250 500 750 1,000 Feet

No warranties of any sort, including accuracy, fitness, or merchantability accompany this product.

Copyright 2008, All Rights Reserved, City of Seattle
Prepared December 15, 2008 by DPD-GIS

# Shoreline Sub-Reach Analysis

Map 3

Seattle Shoreline Master Program Update

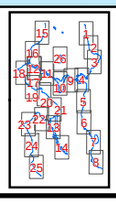

**Legend**

**Degree of Impact to Habitat Forming Processes**

Sub Reaches
- Least Impaired
- Less Impaired
- Moderately Impaired
- More Impaired
- Most Impaired

Reaches
- Least Impaired
- Less Impaired
- Moderately Impaired
- More Impaired
- Most Impaired

- Streams - Open
- Streams - Culverted
- City Limits
- Shoreline

2005 Aerial Photos

N W E S

0 125 250 500 750 1,000 Feet

No warranties of any sort, including accuracy, fitness, or merchantability accompany this product.

Copyright 2008, All Rights Reserved, City of Seattle
Prepared December 15, 2008 by DPD-GIS

# Shoreline Sub-Reach Analysis

Map 4

Seattle Shoreline Master Program Update

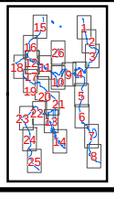

**Legend**

**Degree of Impact to Habitat Forming Processes**

Sub Reaches
- Least Impaired
- Less Impaired
- Moderately Impaired
- More Impaired
- Most Impaired

Reaches
- Least Impaired
- Less Impaired
- Moderately Impaired
- More Impaired
- Most Impaired

- Streams - Open
- Streams - Culverted
- City Limits
- Shoreline

2005 Aerial Photos

N W E S

0 125 250 500 750 1,000 Feet

No warranties of any sort, including accuracy, fitness, or merchantability accompany this product.

Copyright 2008, All Rights Reserved, City of Seattle
Prepared December 15, 2008 by DPD-GIS

# Shoreline Sub-Reach Analysis

Map 5

Seattle Shoreline Master Program Update

**Legend**

**Degree of Impact to Habitat Forming Processes**

Sub Reaches
- Least Impaired
- Less Impaired
- Moderately Impaired
- More Impaired
- Most Impaired

Reaches
- Least Impaired
- Less Impaired
- Moderately Impaired
- More Impaired
- Most Impaired

- Streams - Open
- Streams - Culverted
- City Limits
- Shoreline

2005 Aerial Photos

N W E S

0 125 250 500 750 1,000 Feet

No warranties of any sort, including accuracy, fitness, or merchantability accompany this product.

Copyright 2008, All Rights Reserved, City of Seattle
Prepared December 15, 2008 by DPD-GIS

# Shoreline Sub-Reach Analysis

Map 6

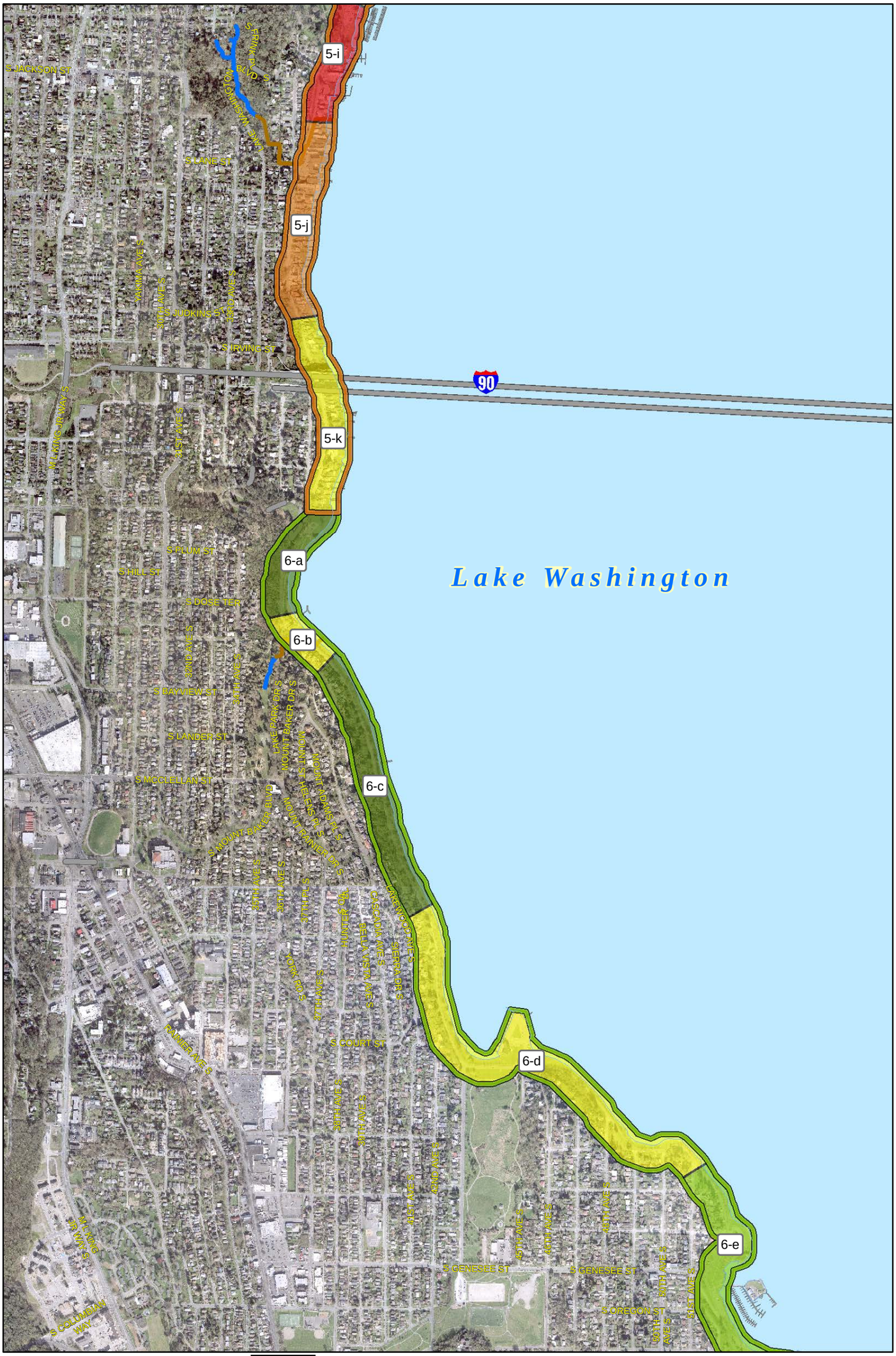


Seattle Shoreline Master Program Update

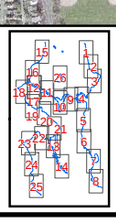

**Legend**

**Degree of Impact to Habitat Forming Processes**

Sub Reaches
- Least Impaired
- Less Impaired
- Moderately Impaired
- More Impaired
- Most Impaired

Reaches
- Least Impaired
- Less Impaired
- Moderately Impaired
- More Impaired
- Most Impaired

- Streams - Open
- Streams - Culverted
- City Limits
- Shoreline

2005 Aerial Photos

N S W E

0 125 250 500 750 1,000 Feet

No warranties of any sort, including accuracy, fitness, or merchantability accompany this product.

Copyright 2008, All Rights Reserved, City of Seattle
Prepared December 15, 2008 by DPD-GIS

# Shoreline Sub-Reach Analysis

Map 7

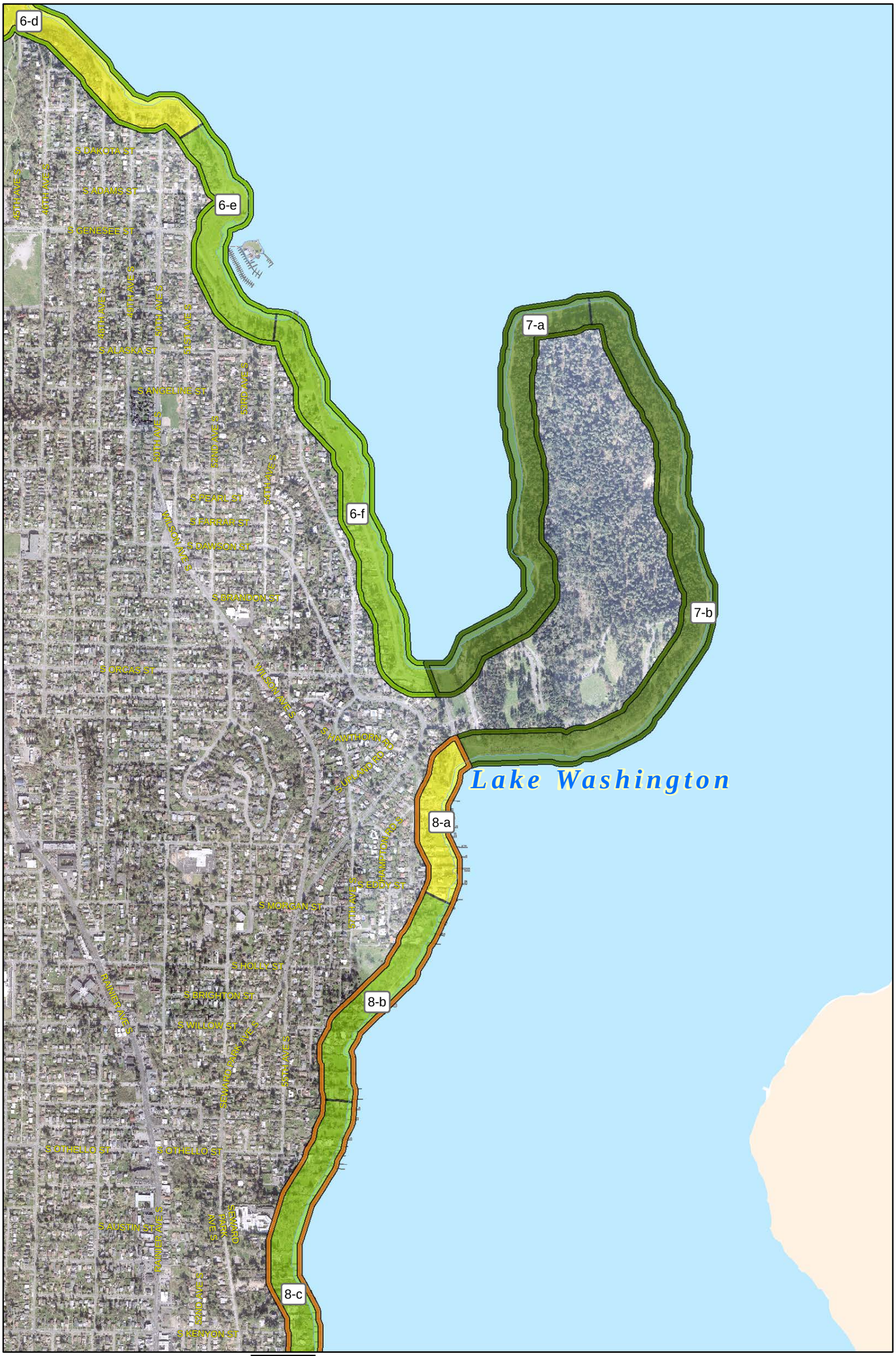


Seattle Shoreline Master Program Update

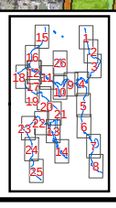

**Legend**

**Degree of Impact to Habitat Forming Processes**

Sub Reaches
- Least Impaired
- Less Impaired
- Moderately Impaired
- More Impaired
- Most Impaired

Reaches
- Least Impaired
- Less Impaired
- Moderately Impaired
- More Impaired
- Most Impaired

- Streams - Open
- Streams - Culverted
- City Limits
- Shoreline

2005 Aerial Photos

N W E S

Feet 0 125 250 500 750 1,000

No warranties of any sort, including accuracy, fitness, or merchantability accompany this product.

Copyright 2008, All Rights Reserved, City of Seattle
Prepared December 15, 2008 by DPD-GIS

# Shoreline Sub-Reach Analysis

Map 8

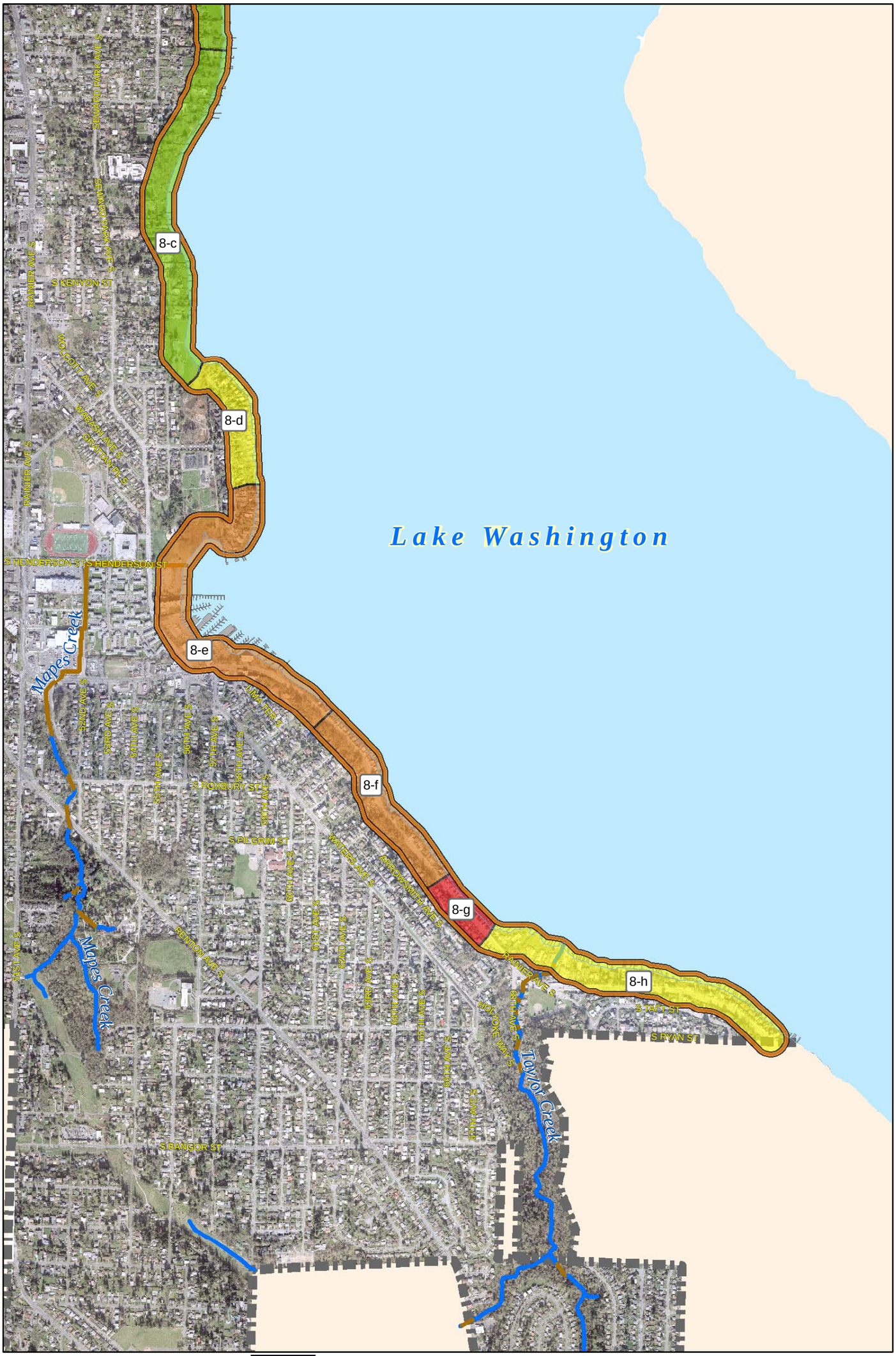


Seattle Shoreline Master Program Update

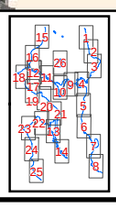

**Legend**

**Degree of Impact to Habitat Forming Processes**

Sub Reaches
- Least Impaired
- Less Impaired
- Moderately Impaired
- More Impaired
- Most Impaired

Reaches
- Least Impaired
- Less Impaired
- Moderately Impaired
- More Impaired
- Most Impaired

- Streams - Open
- Streams - Culverted
- City Limits
- Shoreline

2005 Aerial Photos

N W E S

0 125 250 500 750 1,000 Feet

No warranties of any sort, including accuracy, fitness, or merchantability accompany this product.

Copyright 2008, All Rights Reserved, City of Seattle
Prepared December 15, 2008 by DPD-GIS

# Shoreline Sub-Reach Analysis

Map 9

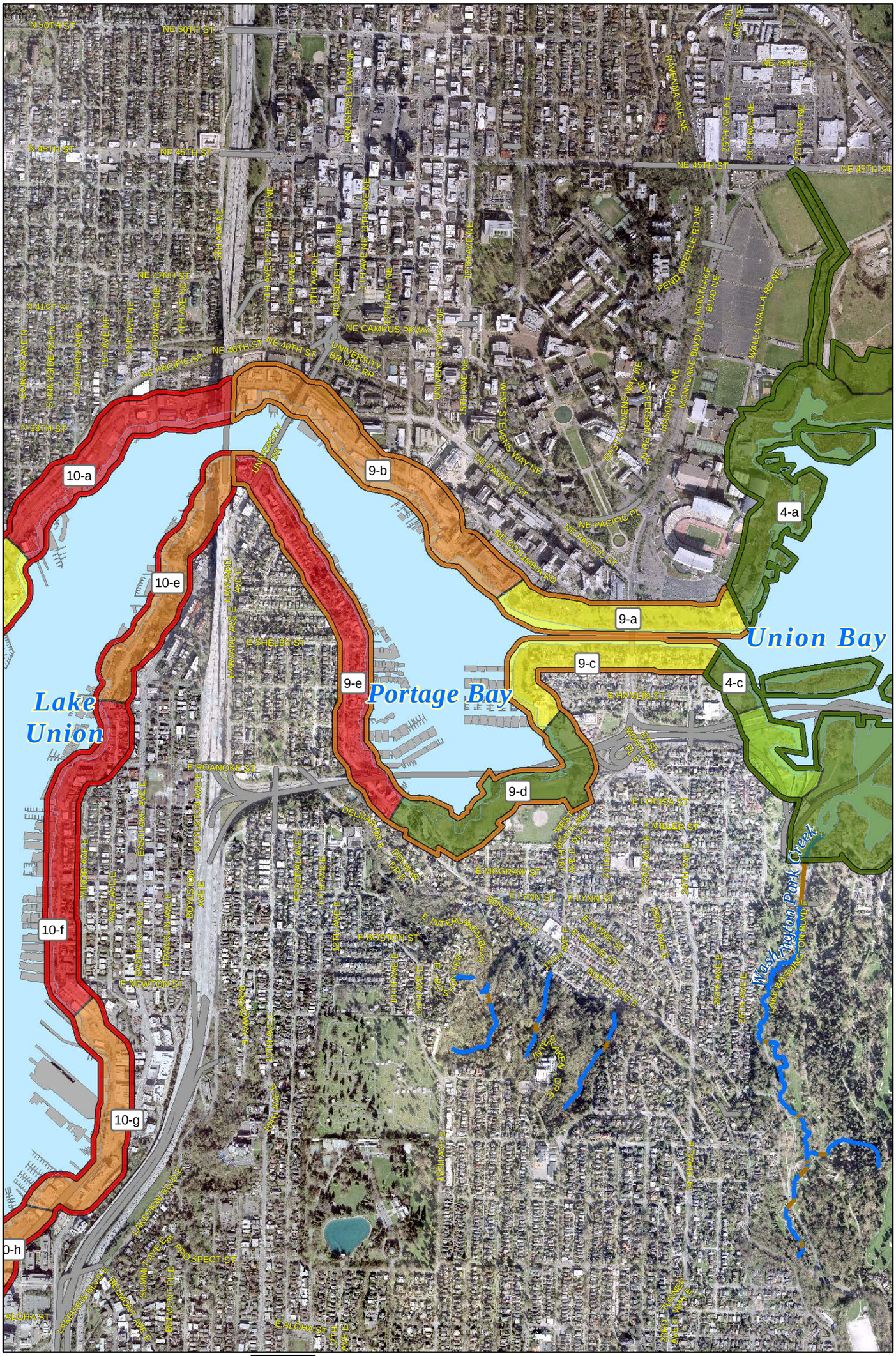


Seattle Shoreline Master Program Update

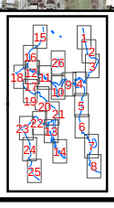

## Legend

**Degree of Impact to Habitat Forming Processes**

Sub Reaches
- Least Impaired
- Less Impaired
- Moderately Impaired
- More Impaired
- Most Impaired

Reaches
- Least Impaired
- Less Impaired
- Moderately Impaired
- More Impaired
- Most Impaired

- Streams - Open
- Streams - Culverted
- City Limits
- Shoreline

2005 Aerial Photos

N W E S

0 125 250 500 750 1,000 Feet

No warranties of any sort, including accuracy, fitness, or merchantability accompany this product.

Copyright 2008, All Rights Reserved, City of Seattle
Prepared December 15, 2008 by DPD-GIS

# Shoreline Sub-Reach Analysis

Map 10

## Legend

**Degree of Impact to Habitat Forming Processes**

Sub Reaches
- Least Impaired
- Less Impaired
- Moderately Impaired
- More Impaired
- Most Impaired

Reaches
- Least Impaired
- Less Impaired
- Moderately Impaired
- More Impaired
- Most Impaired

- Streams - Open
- Streams - Culverted
- City Limits
- Shoreline

2005 Aerial Photos

Feet: 0 125 250 500 750 1,000

Seattle Shoreline Master Program Update

No warranties of any sort, including accuracy, fitness, or merchantability accompany this product.

Copyright 2008, All Rights Reserved, City of Seattle

Prepared December 15, 2008 by DPD-GIS

# Shoreline Sub-Reach Analysis

Map 11

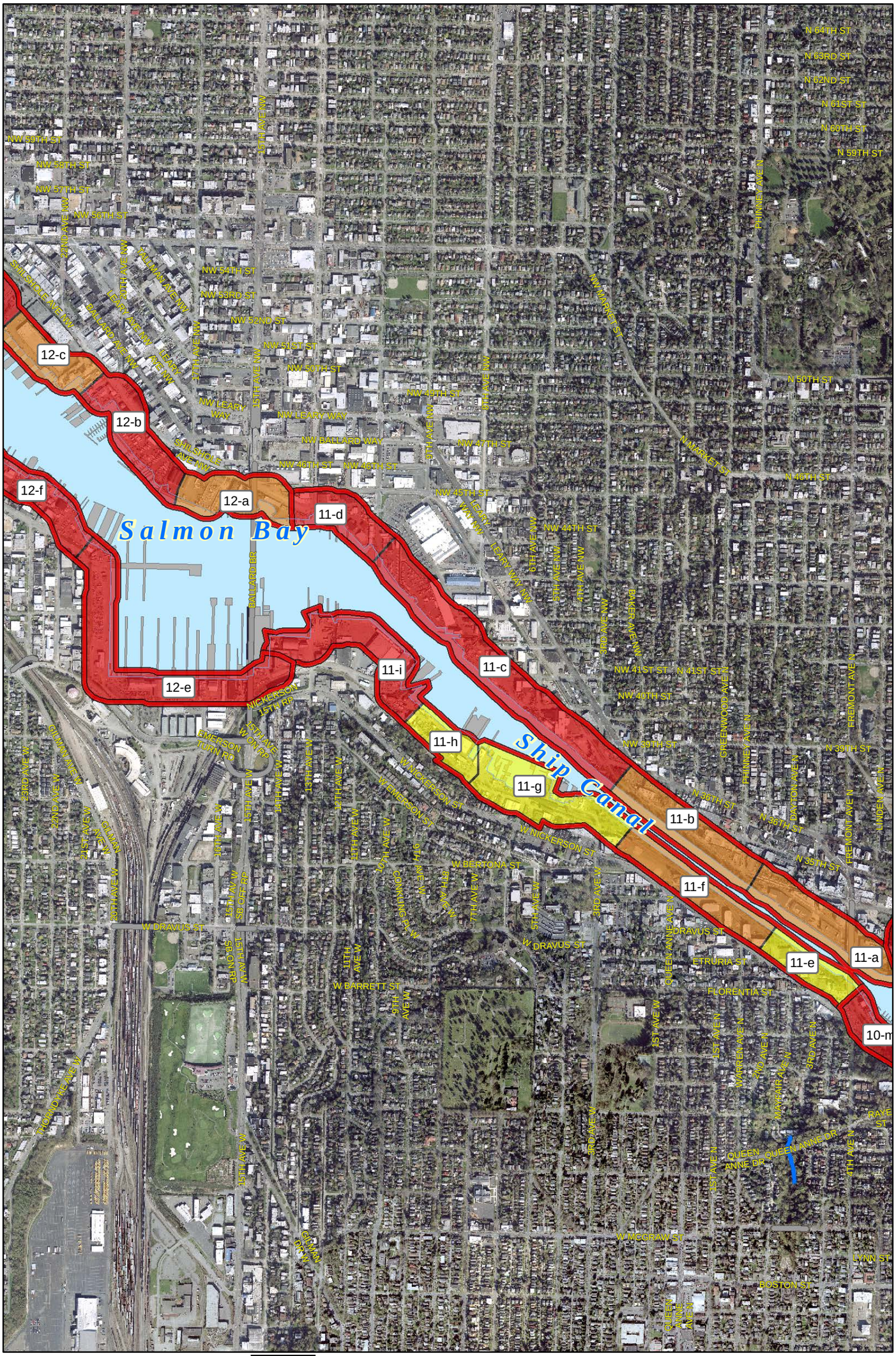


Seattle Shoreline Master Program Update

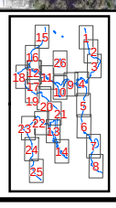

## Legend

**Degree of Impact to Habitat Forming Processes**

Sub Reaches
- Least Impaired
- Less Impaired
- Moderately Impaired
- More Impaired
- Most Impaired

Reaches
- Least Impaired
- Less Impaired
- Moderately Impaired
- More Impaired
- Most Impaired

- Streams - Open
- Streams - Culverted
- City Limits
- Shoreline

2005 Aerial Photos

N W E S

0 125 250 500 750 1,000 Feet

No warranties of any sort, including accuracy, fitness, or merchantability accompany this product.

Copyright 2008, All Rights Reserved, City of Seattle
Prepared December 15, 2008 by DPD-GIS

# Shoreline Sub-Reach Analysis

Map 12

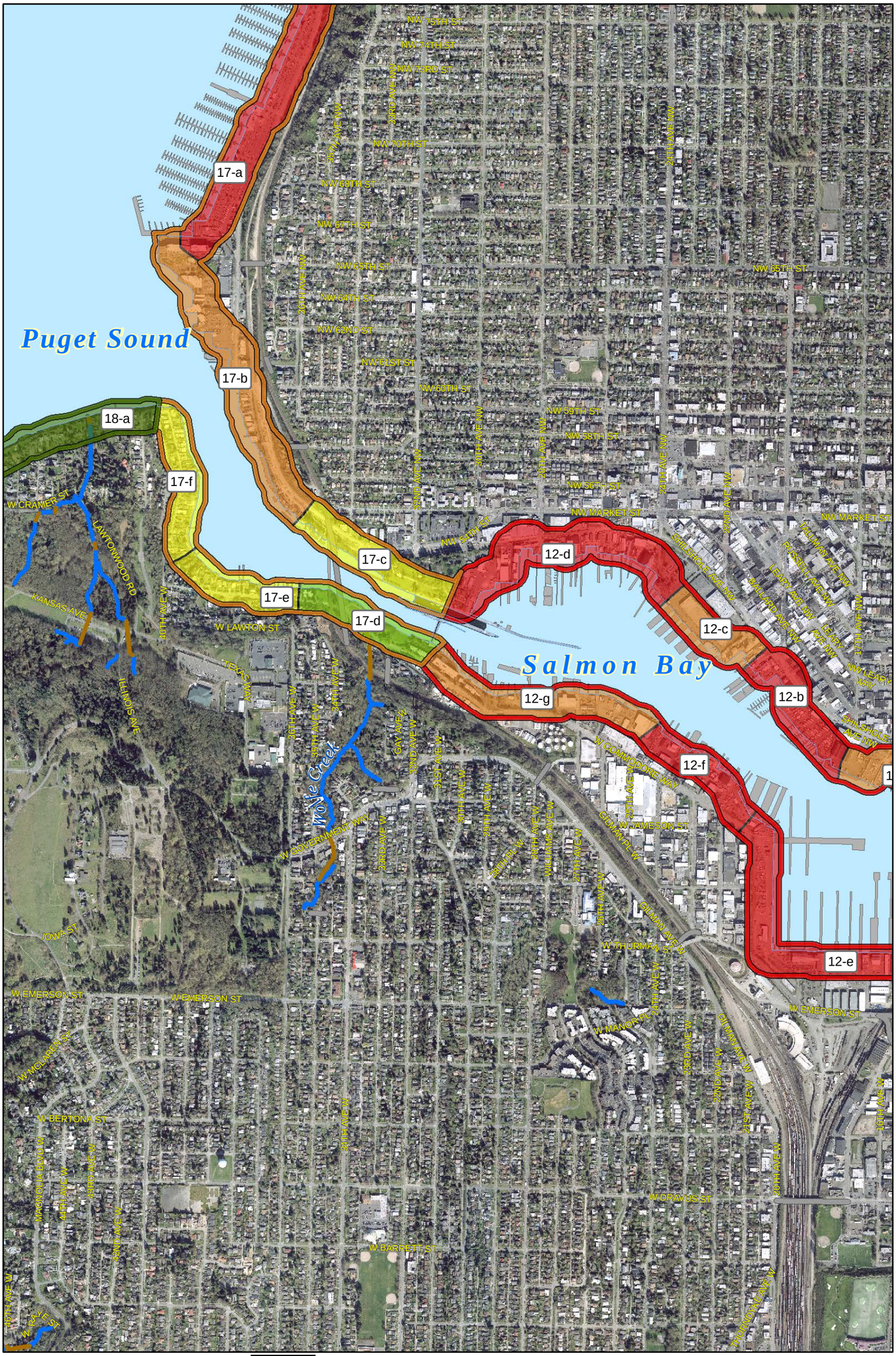


Seattle Shoreline Master Program Update

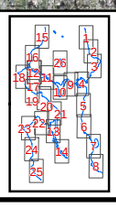

**Legend**

**Degree of Impact to Habitat Forming Processes**

Sub Reaches
- Least Impaired
- Less Impaired
- Moderately Impaired
- More Impaired
- Most Impaired

Reaches
- Least Impaired
- Less Impaired
- Moderately Impaired
- More Impaired
- Most Impaired

- Streams - Open
- Streams - Culverted
- City Limits
- Shoreline

2005 Aerial Photos

N W E S

0 125 250 500 750 1,000 Feet

No warranties of any sort, including accuracy, fitness, or merchantability accompany this product.

Copyright 2008, All Rights Reserved, City of Seattle
Prepared December 15, 2008 by DPD-GIS

# Shoreline Sub-Reach Analysis

Map 13

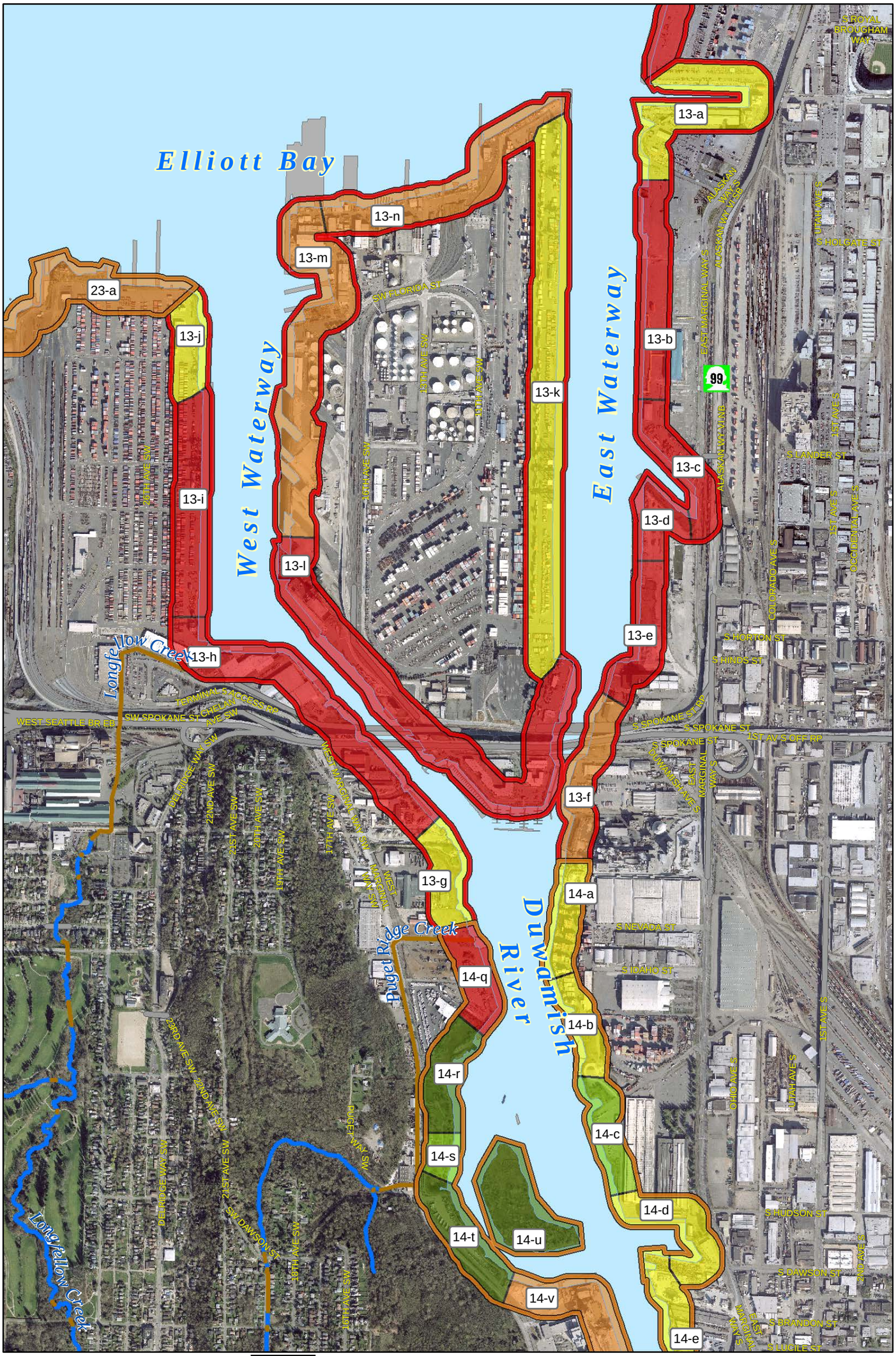


Seattle Shoreline Master Program Update

**Legend**

**Degree of Impact to Habitat Forming Processes**

Sub Reaches
- Least Impaired
- Less Impaired
- Moderately Impaired
- More Impaired
- Most Impaired

Reaches
- Least Impaired
- Less Impaired
- Moderately Impaired
- More Impaired
- Most Impaired

- Streams - Open
- Streams - Culverted
- City Limits
- Shoreline

2005 Aerial Photos

Feet: 0 125 250 500 750 1,000

No warranties of any sort, including accuracy, fitness, or merchantability accompany this product.

Copyright 2008, All Rights Reserved, City of Seattle

Prepared December 15, 2008 by DPD-GIS

# Shoreline Sub-Reach Analysis

Map 14

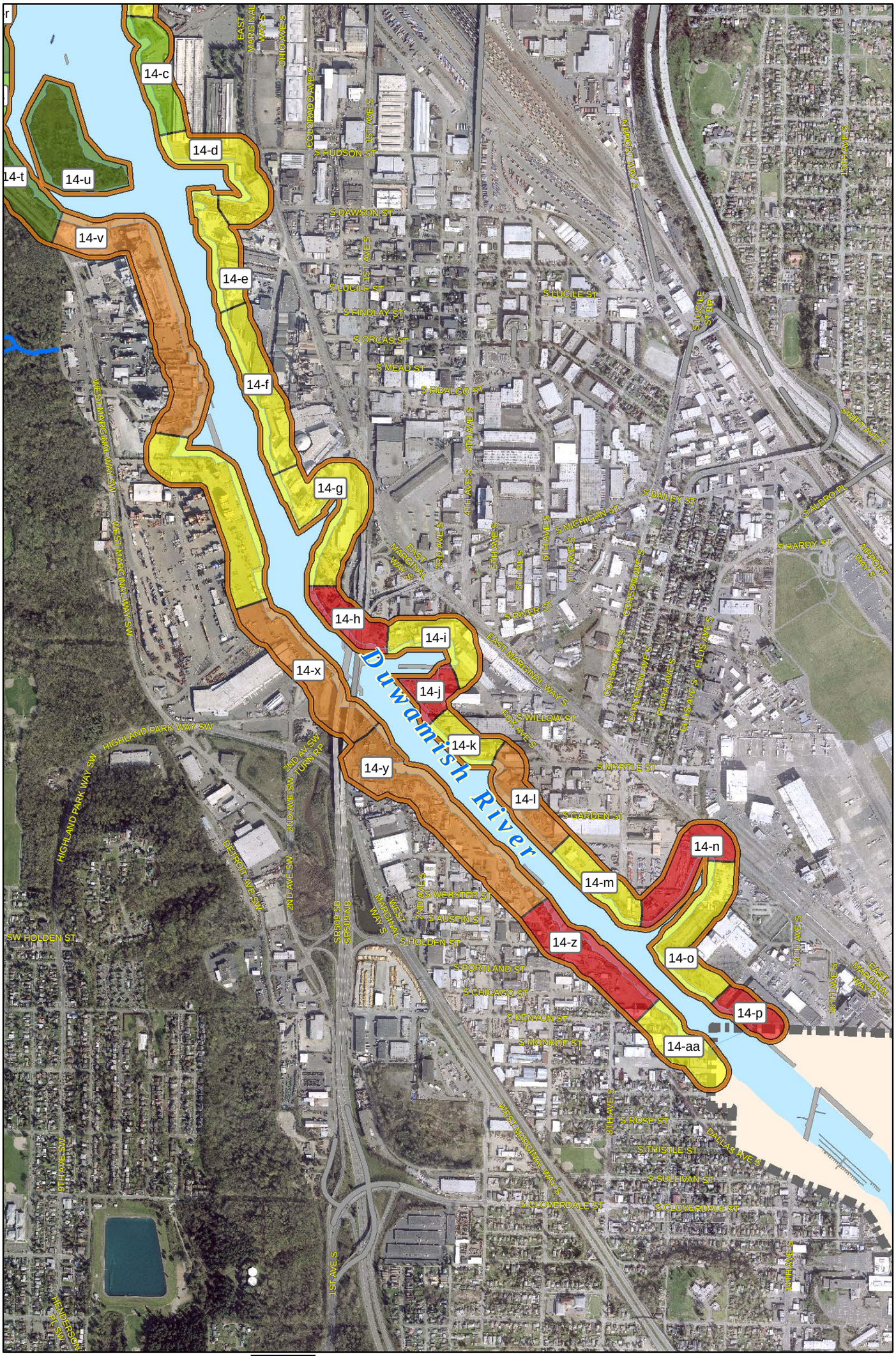


Seattle Shoreline Master Program Update

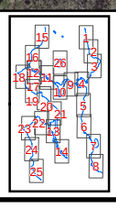

**Legend**

**Degree of Impact to Habitat Forming Processes**

Sub Reaches
- Least Impaired
- Less Impaired
- Moderately Impaired
- More Impaired
- Most Impaired

Reaches
- Least Impaired
- Less Impaired
- Moderately Impaired
- More Impaired
- Most Impaired

- Streams - Open
- Streams - Culverted
- City Limits
- Shoreline

2005 Aerial Photos

N W E S

0 125 250 500 750 1,000 Feet

No warranties of any sort, including accuracy, fitness, or merchantability accompany this product.

Copyright 2008, All Rights Reserved, City of Seattle
Prepared December 15, 2008 by DPD-GIS

# Shoreline Sub-Reach Analysis

Map 15

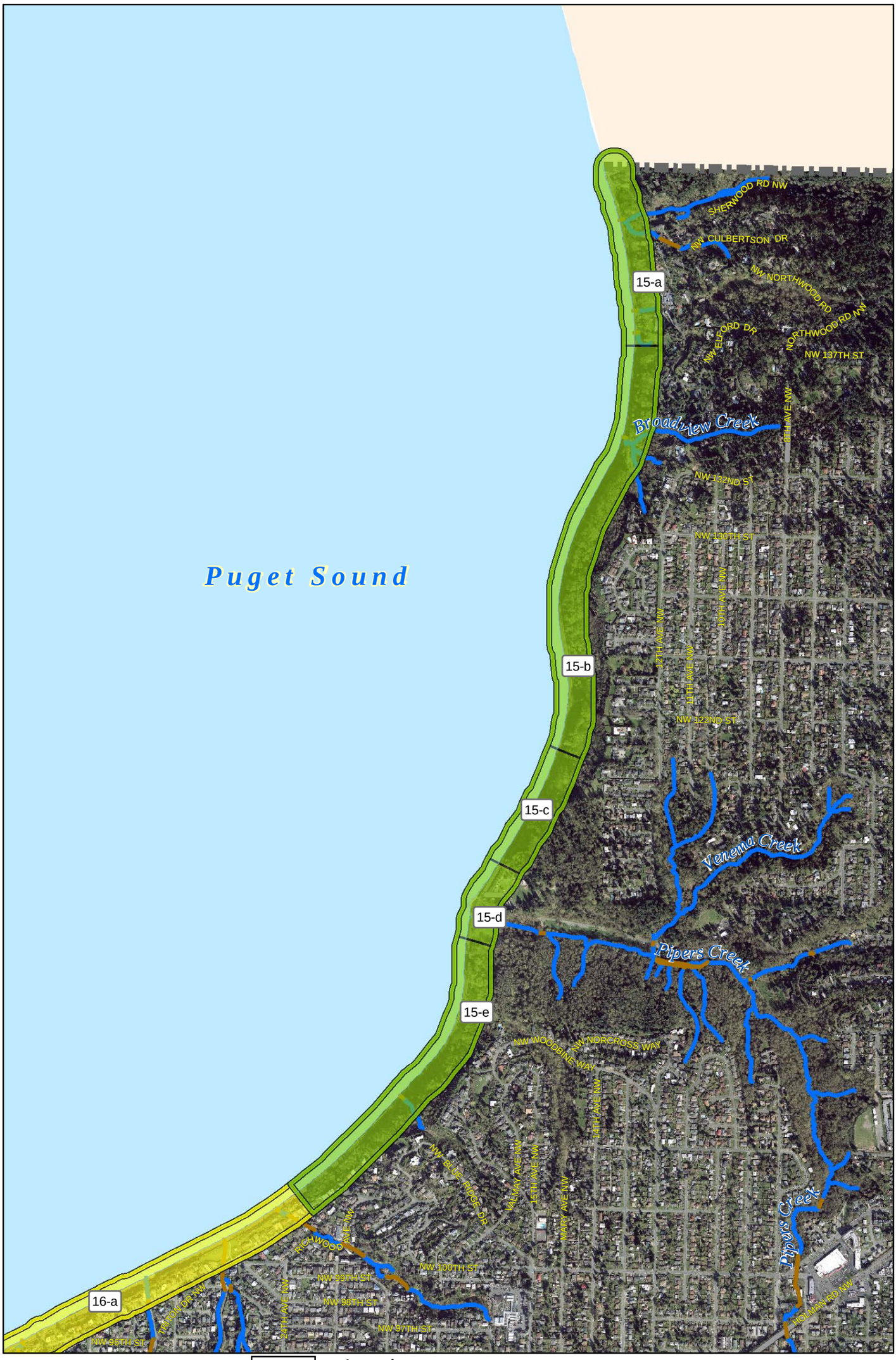


Seattle Shoreline Master Program Update

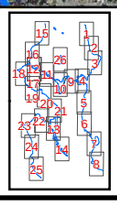

**Legend**

**Degree of Impact to Habitat Forming Processes**

Sub Reaches
- Least Impaired
- Less Impaired
- Moderately Impaired
- More Impaired
- Most Impaired

Reaches
- Least Impaired
- Less Impaired
- Moderately Impaired
- More Impaired
- Most Impaired

- Streams - Open
- Streams - Culverted
- City Limits
- Shoreline

2005 Aerial Photos

N W E S

0 125 250 500 750 1,000 Feet

No warranties of any sort, including accuracy, fitness, or merchantability accompany this product.

Copyright 2008, All Rights Reserved, City of Seattle

Prepared December 15, 2008 by DPD-GIS

# Shoreline Sub-Reach Analysis

Map 16

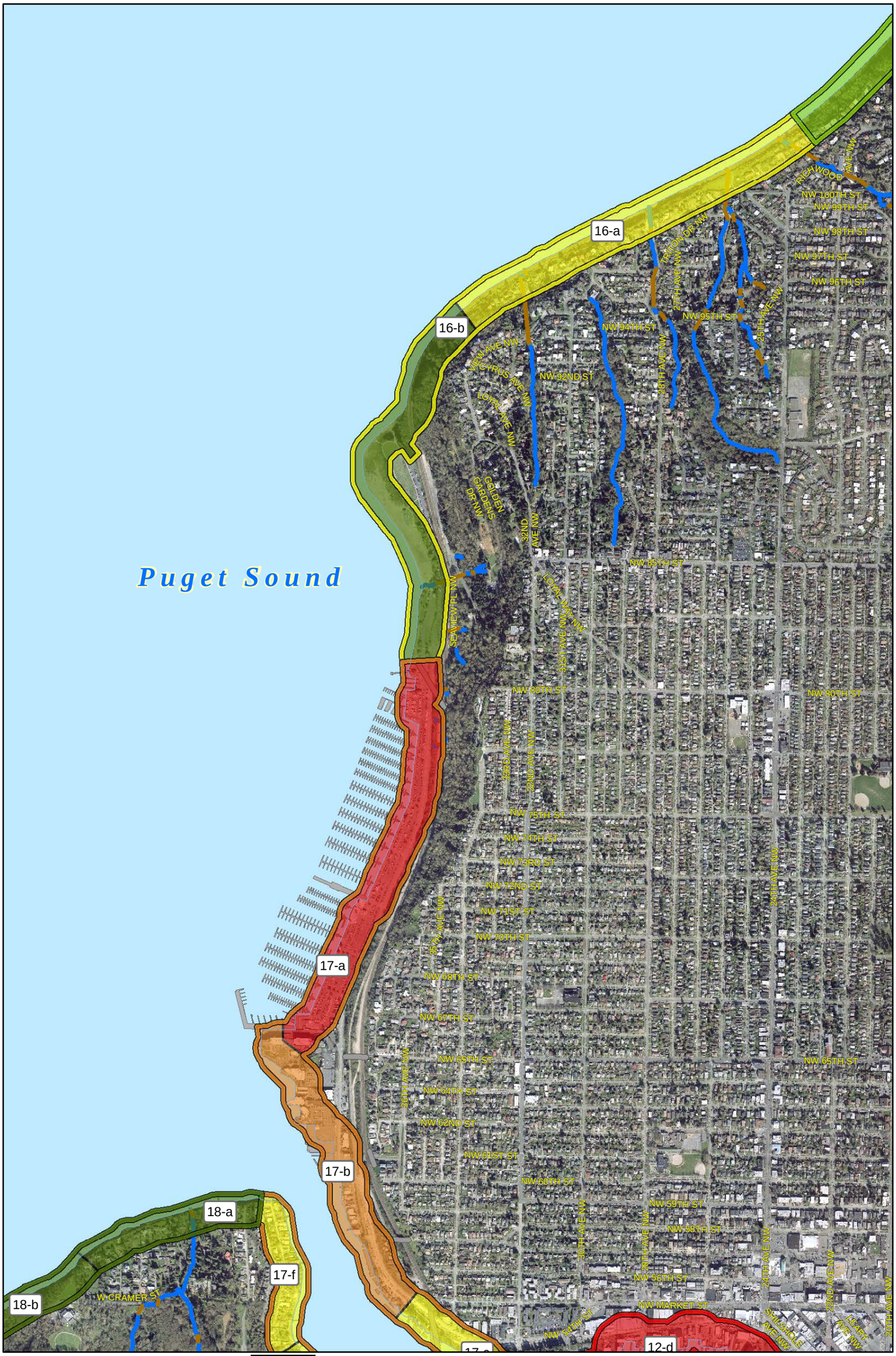


Seattle Shoreline Master Program Update

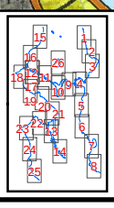

**Legend**

**Degree of Impact to Habitat Forming Processes**

Sub Reaches
- Least Impaired
- Less Impaired
- Moderately Impaired
- More Impaired
- Most Impaired

Reaches
- Least Impaired
- Less Impaired
- Moderately Impaired
- More Impaired
- Most Impaired

- Streams - Open
- Streams - Culverted
- City Limits
- Shoreline

2005 Aerial Photos

N W E S

0 125 250 500 750 1,000 Feet

No warranties of any sort, including accuracy, fitness, or merchantability accompany this product.

Copyright 2008, All Rights Reserved, City of Seattle
Prepared December 15, 2008 by DPD-GIS

# Shoreline Sub-Reach Analysis

Map 17

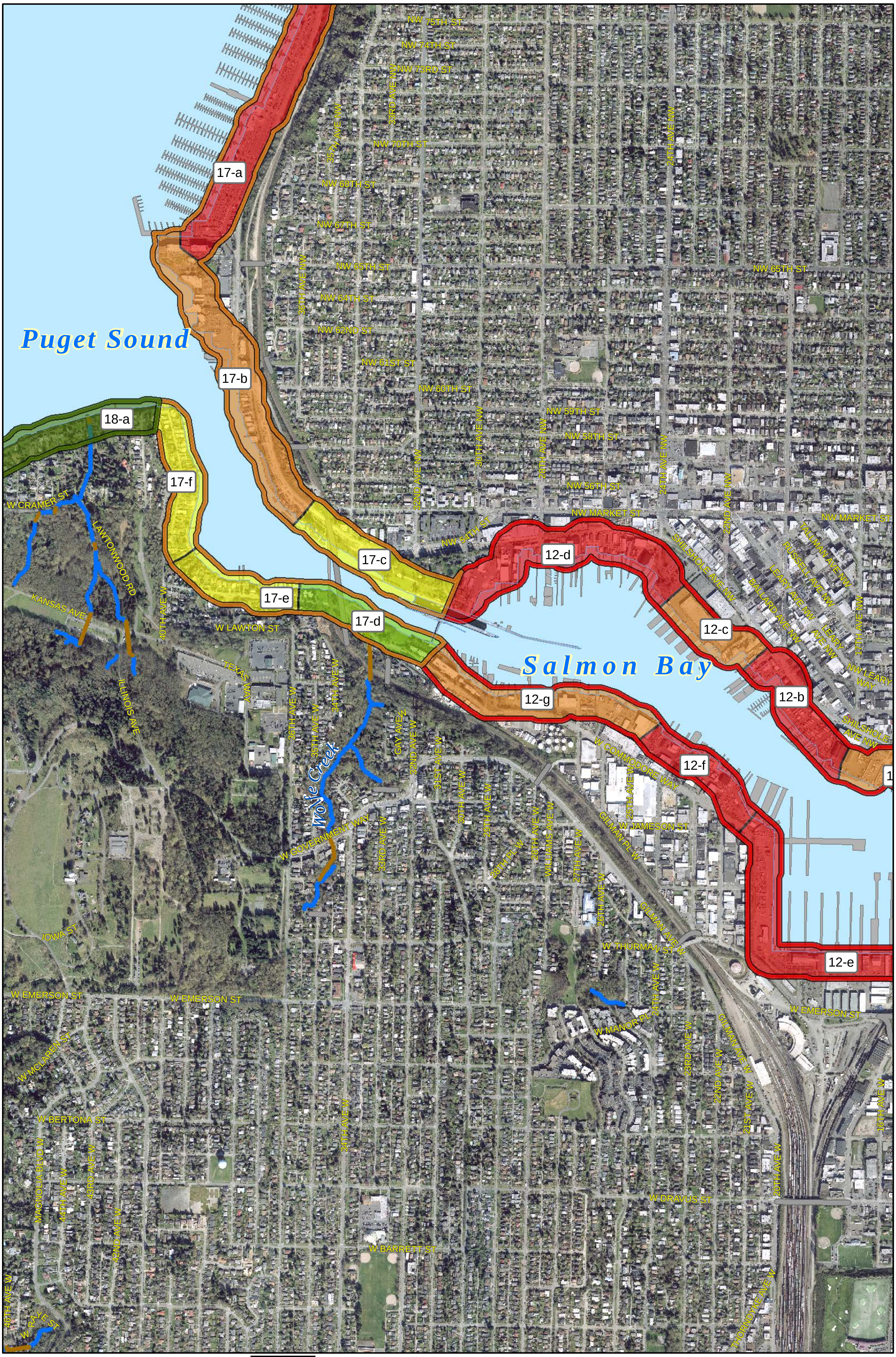


Seattle Shoreline Master Program Update

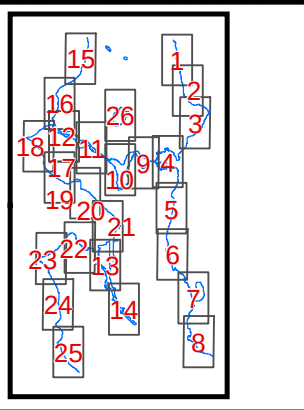


**Legend**

**Degree of Impact to Habitat Forming Processes**

| Sub Reaches | Reaches |
|---|---|
| Least Impaired | Least Impaired |
| Less Impaired | Less Impaired |
| Moderately Impaired | Moderately Impaired |
| More Impaired | More Impaired |
| Most Impaired | Most Impaired |

Streams - Open
Streams - Culverted
City Limits
Shoreline
2005 Aerial Photos

N W E S

Feet
0 125 250 500 750 1,000

No warranties of any sort, including accuracy, fitness, or merchantability accompany this product.

Copyright 2008, All Rights Reserved, City of Seattle
Prepared December 15, 2008 by DPD-GIS

# Shoreline Sub-Reach Analysis

Map 18

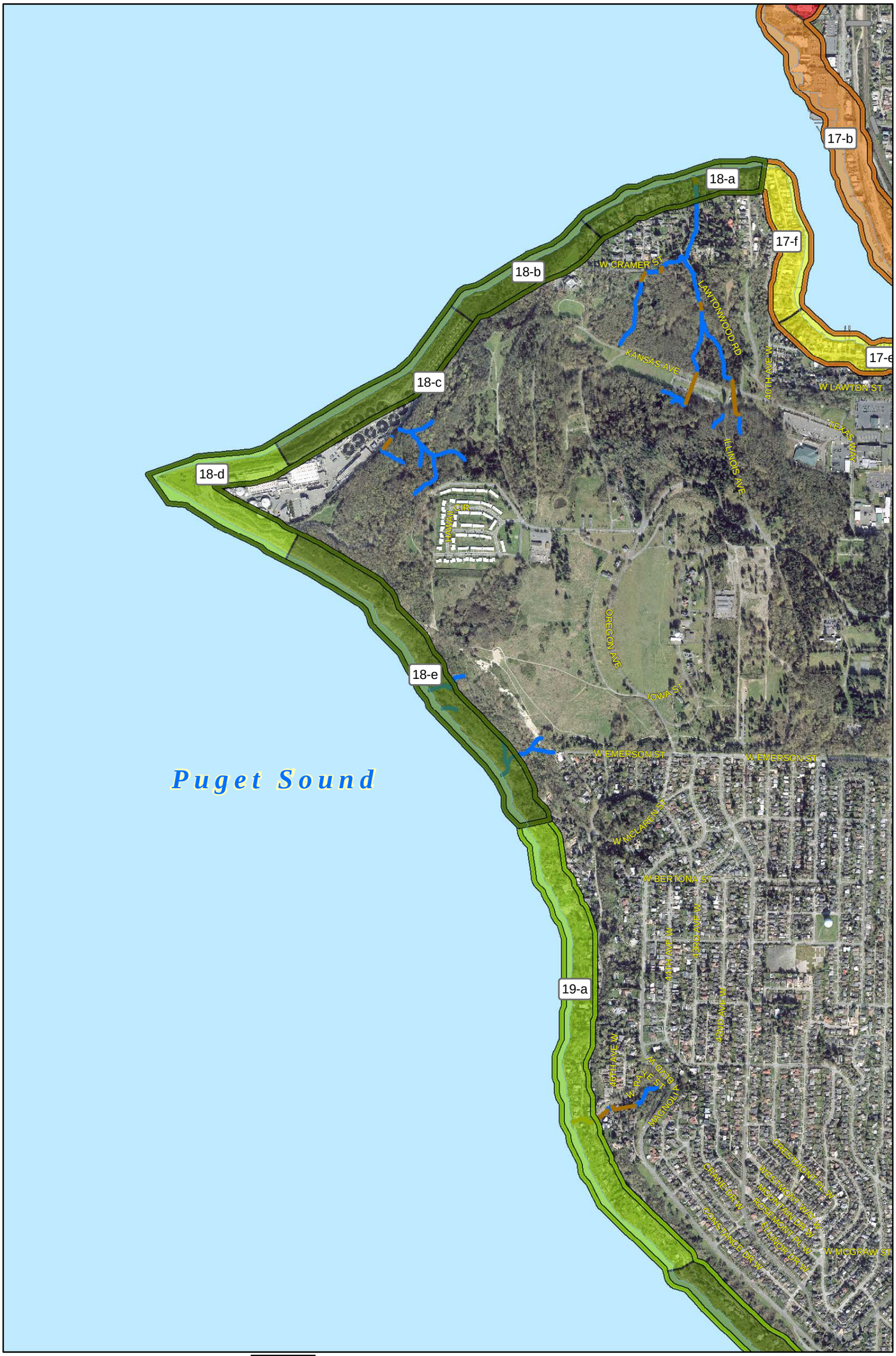


Seattle Shoreline Master Program Update

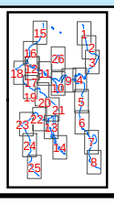

**Legend**

**Degree of Impact to Habitat Forming Processes**

Sub Reaches
- Least Impaired
- Less Impaired
- Moderately Impaired
- More Impaired
- Most Impaired

Reaches
- Least Impaired
- Less Impaired
- Moderately Impaired
- More Impaired
- Most Impaired

- Streams - Open
- Streams - Culverted
- City Limits
- Shoreline

2005 Aerial Photos

N W E S

0 125 250 500 750 1,000 Feet

No warranties of any sort, including accuracy, fitness, or merchantability accompany this product.

Copyright 2008, All Rights Reserved, City of Seattle
Prepared December 15, 2008 by DPD-GIS

# Shoreline Sub-Reach Analysis

Map 19

Seattle Shoreline Master Program Update

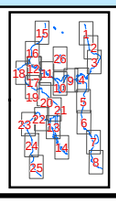

**Legend**

**Degree of Impact to Habitat Forming Processes**

Sub Reaches
- Least Impaired
- Less Impaired
- Moderately Impaired
- More Impaired
- Most Impaired

Reaches
- Least Impaired
- Less Impaired
- Moderately Impaired
- More Impaired
- Most Impaired

- Streams - Open
- Streams - Culverted
- City Limits
- Shoreline

2005 Aerial Photos

N W E S

0 125 250 500 750 1,000 Feet

No warranties of any sort, including accuracy, fitness, or merchantability accompany this product.

Copyright 2008, All Rights Reserved, City of Seattle

Prepared December 15, 2008 by DPD-GIS

# Shoreline Sub-Reach Analysis

Map 20

Seattle Shoreline Master Program Update

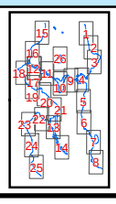

**Legend**

**Degree of Impact to Habitat Forming Processes**

Sub Reaches
- Least Impaired
- Less Impaired
- Moderately Impaired
- More Impaired
- Most Impaired

Reaches
- Least Impaired
- Less Impaired
- Moderately Impaired
- More Impaired
- Most Impaired

- Streams - Open
- Streams - Culverted
- City Limits
- Shoreline

2005 Aerial Photos

Feet: 0 125 250 500 750 1,000

No warranties of any sort, including accuracy, fitness, or merchantability accompany this product.

Copyright 2008, All Rights Reserved, City of Seattle

Prepared December 15, 2008 by DPD-GIS

# Shoreline Sub-Reach Analysis

Map 21

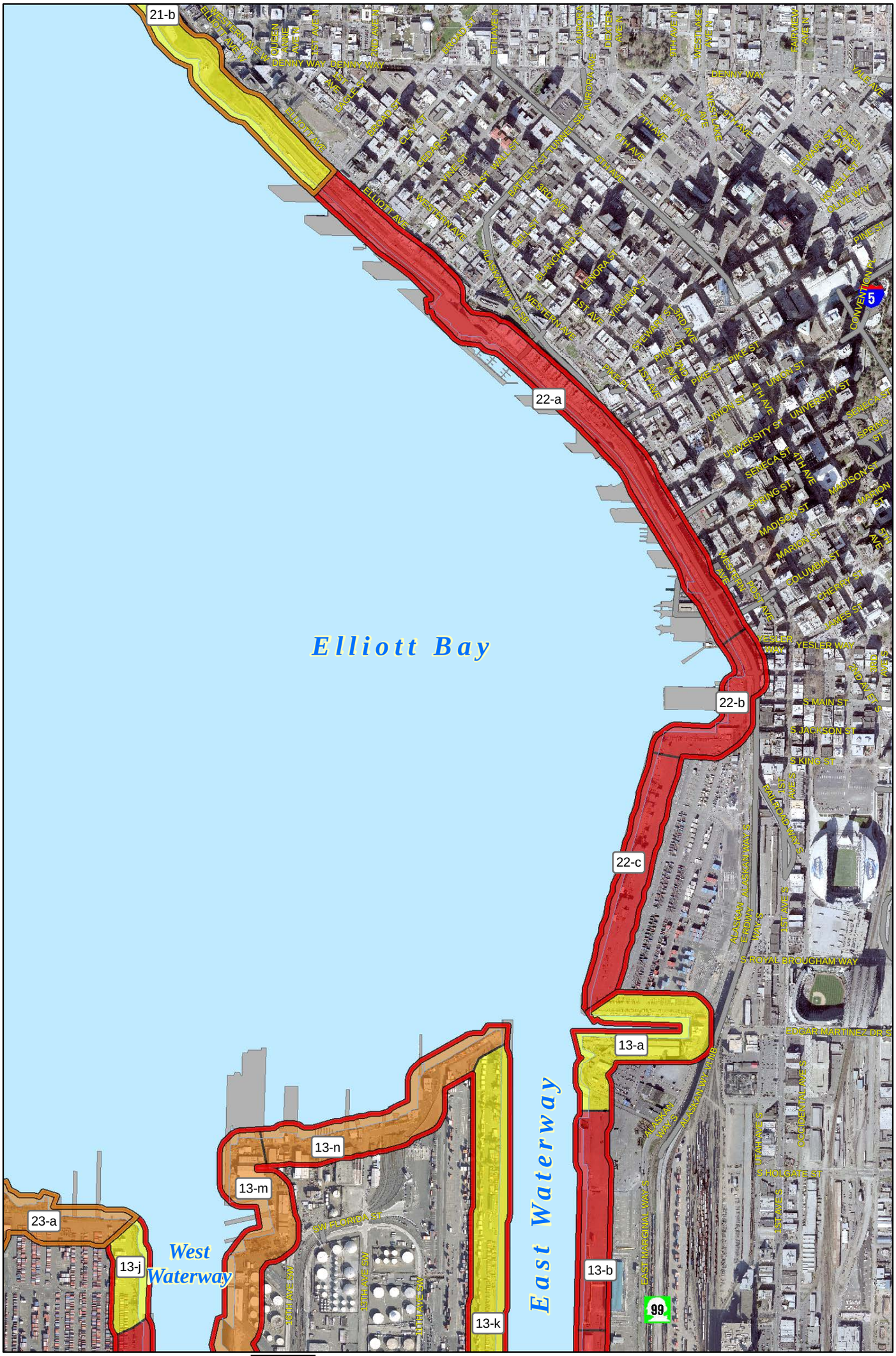


Seattle Shoreline Master Program Update

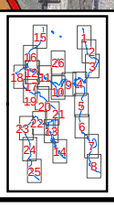

**Legend**

**Degree of Impact to Habitat Forming Processes**

Sub Reaches
- Least Impaired
- Less Impaired
- Moderately Impaired
- More Impaired
- Most Impaired

Reaches
- Least Impaired
- Less Impaired
- Moderately Impaired
- More Impaired
- Most Impaired

- Streams - Open
- Streams - Culverted
- City Limits
- Shoreline

2005 Aerial Photos

N W E S

0 125 250 500 750 1,000 Feet

No warranties of any sort, including accuracy, fitness, or merchantability accompany this product.

Copyright 2008, All Rights Reserved, City of Seattle
Prepared December 15, 2008 by DPD-GIS

# Shoreline Sub-Reach Analysis

Map 22

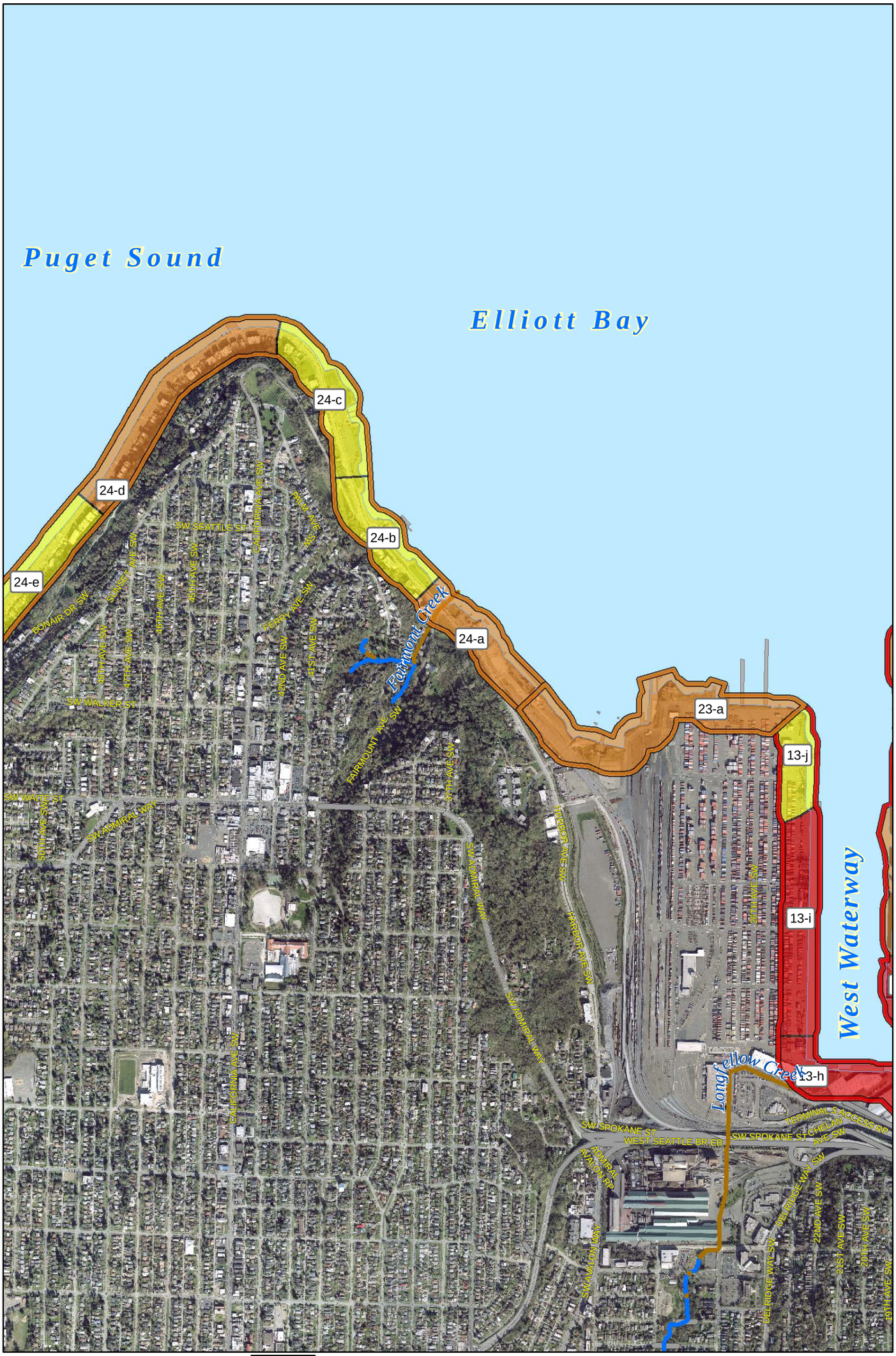


Seattle Shoreline Master Program Update

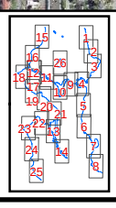

**Legend**

**Degree of Impact to Habitat Forming Processes**

Sub Reaches
- Least Impaired
- Less Impaired
- Moderately Impaired
- More Impaired
- Most Impaired

Reaches
- Least Impaired
- Less Impaired
- Moderately Impaired
- More Impaired
- Most Impaired

- Streams - Open
- Streams - Culverted
- City Limits
- Shoreline

2005 Aerial Photos

N W E S

0 125 250 500 750 1,000 Feet

No warranties of any sort, including accuracy, fitness, or merchantability accompany this product.

Copyright 2008, All Rights Reserved, City of Seattle
Prepared December 15, 2008 by DPD-GIS

# Shoreline Sub-Reach Analysis

Map 23

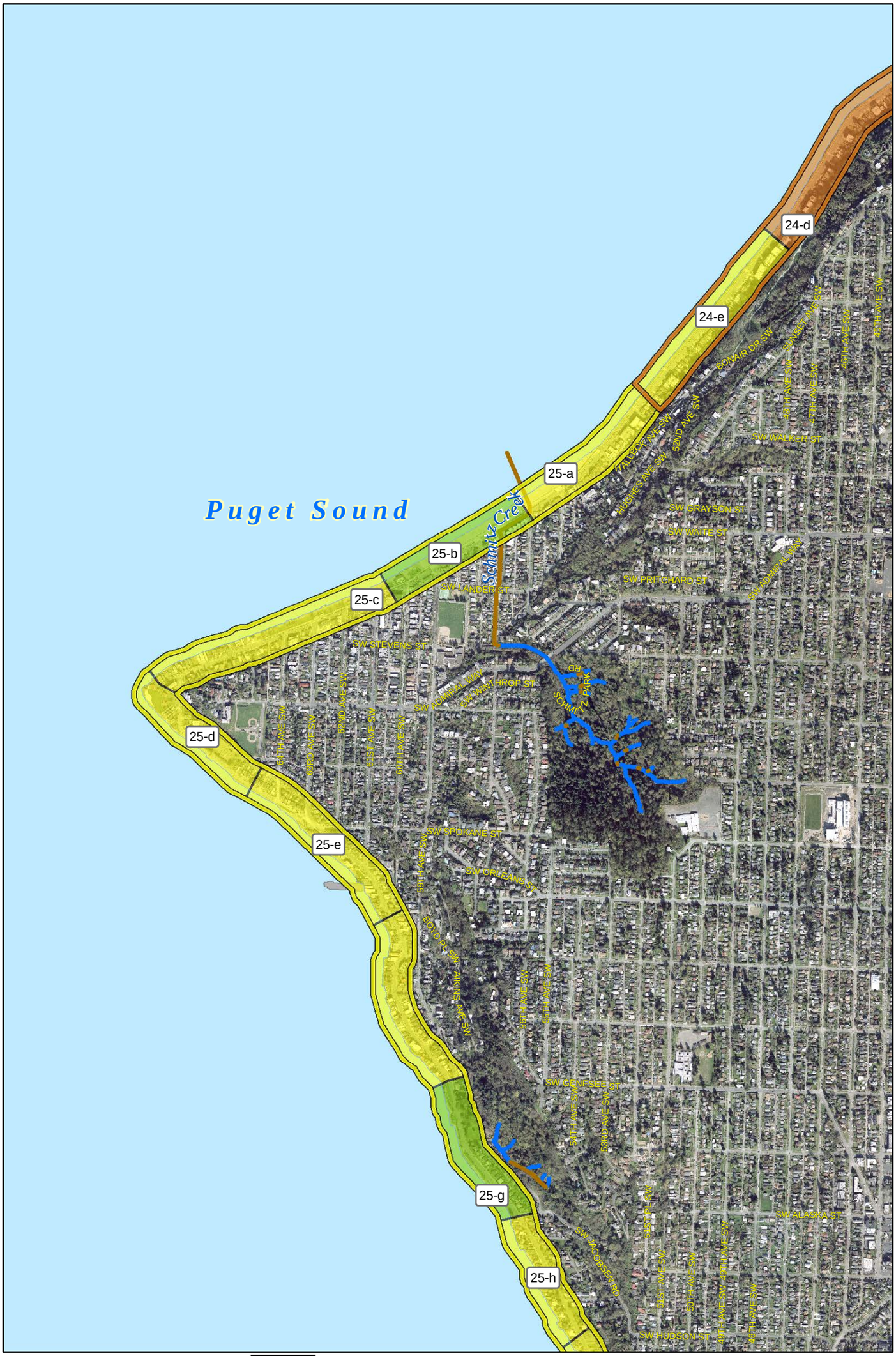


## Seattle Shoreline Master Program Update

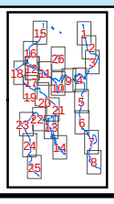

**Legend**

**Degree of Impact to Habitat Forming Processes**

Sub Reaches
- Least Impaired
- Less Impaired
- Moderately Impaired
- More Impaired
- Most Impaired

Reaches
- Least Impaired
- Less Impaired
- Moderately Impaired
- More Impaired
- Most Impaired

- Streams - Open
- Streams - Culverted
- City Limits
- Shoreline

2005 Aerial Photos

N S E W

0 125 250 500 750 1,000 Feet

No warranties of any sort, including accuracy, fitness, or merchantability accompany this product.

Copyright 2008, All Rights Reserved, City of Seattle
Prepared December 15, 2008 by DPD-GIS

# Shoreline Sub-Reach Analysis

Map 24

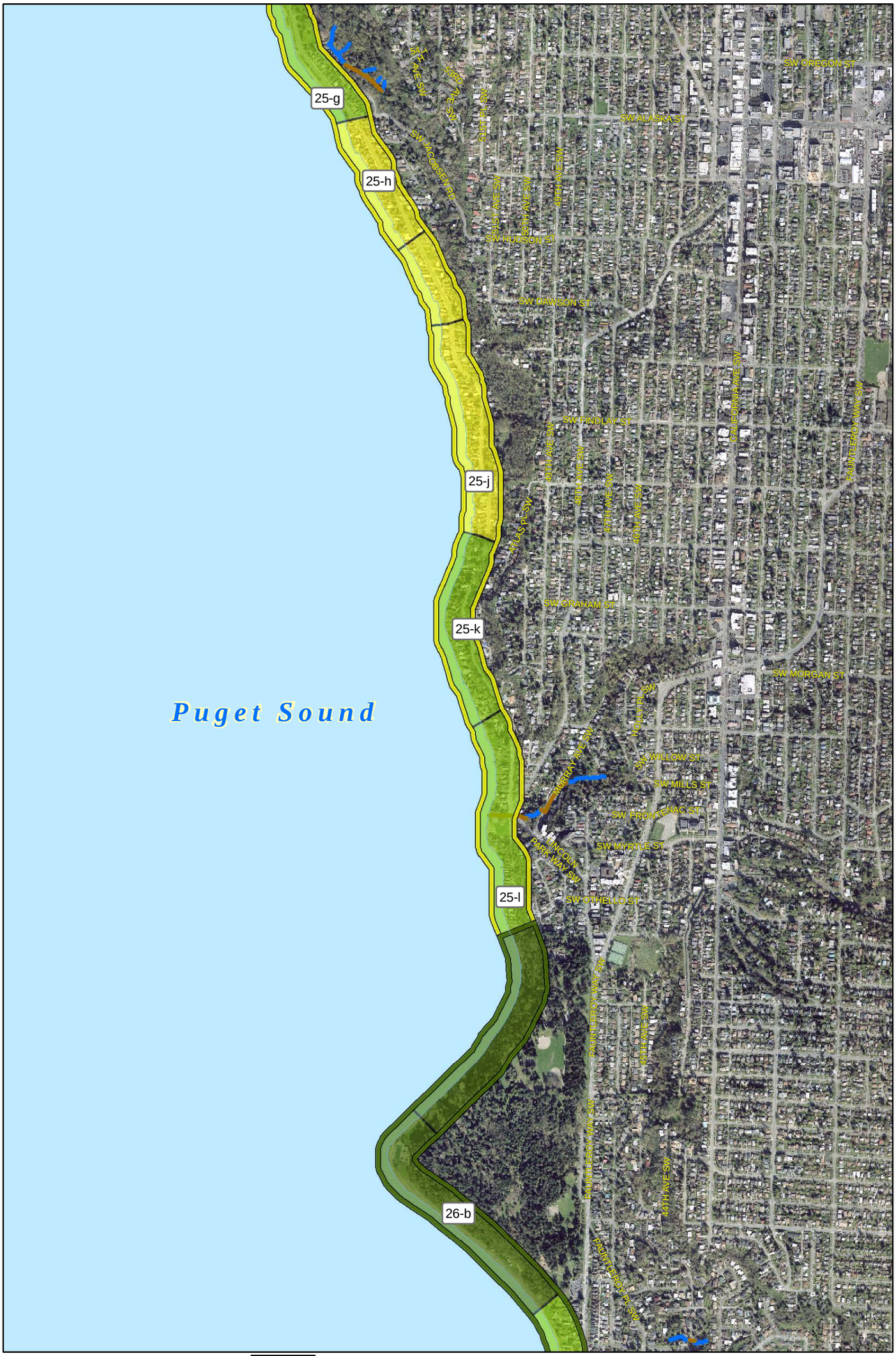


Seattle Shoreline Master Program Update

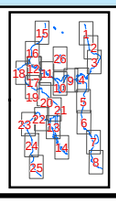

**Legend**

**Degree of Impact to Habitat Forming Processes**

Sub Reaches
- Least Impaired
- Less Impaired
- Moderately Impaired
- More Impaired
- Most Impaired

Reaches
- Least Impaired
- Less Impaired
- Moderately Impaired
- More Impaired
- Most Impaired

- Streams - Open
- Streams - Culverted
- City Limits
- Shoreline

2005 Aerial Photos

N W E S

0 125 250 500 750 1,000 Feet

No warranties of any sort, including accuracy, fitness, or merchantability accompany this product.

Copyright 2008, All Rights Reserved, City of Seattle
Prepared December 15, 2008 by DPD-GIS

# Shoreline Sub-Reach Analysis

Map 25

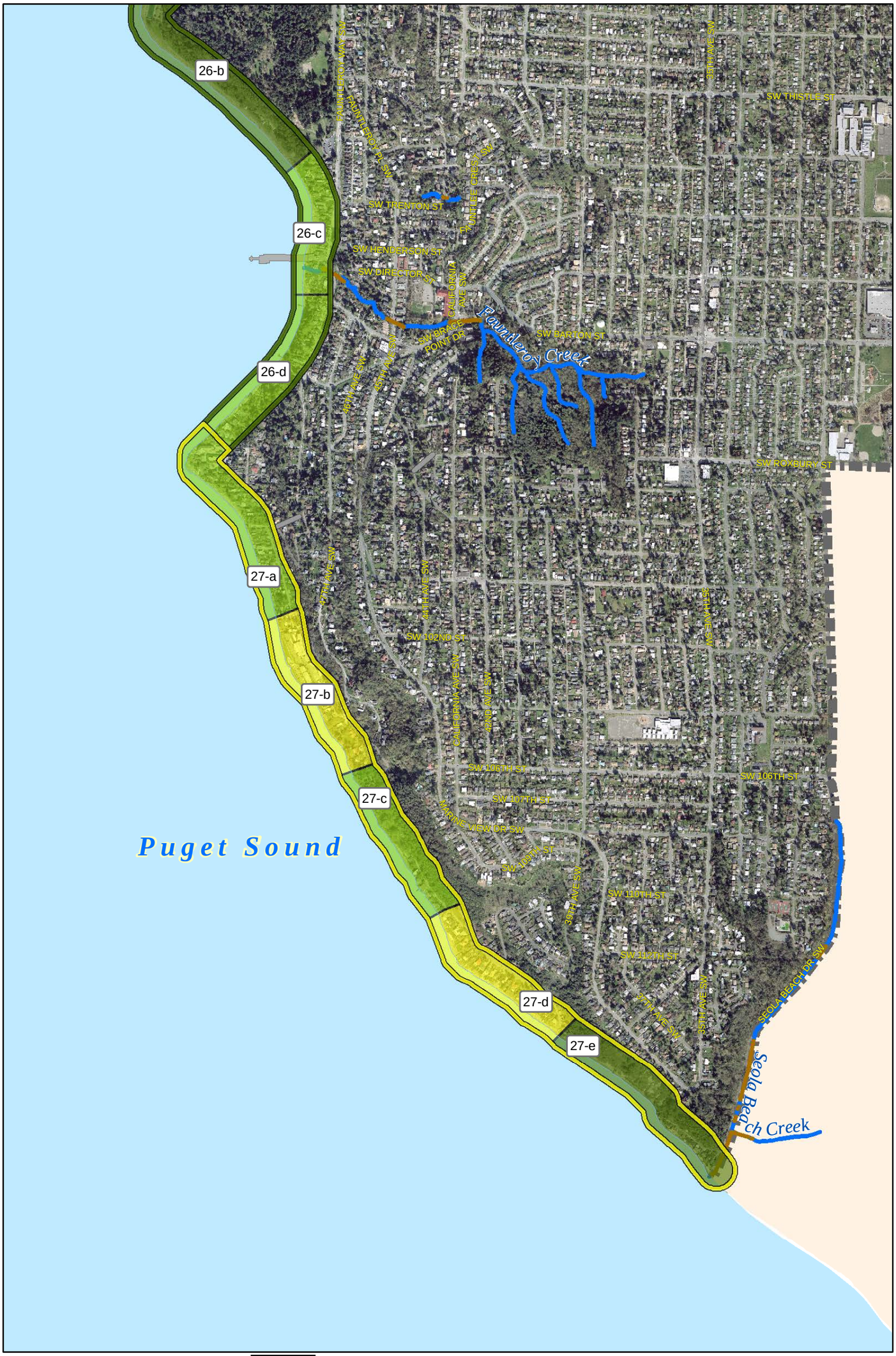


Seattle Shoreline Master Program Update

**Legend**

**Degree of Impact to Habitat Forming Processes**

Sub Reaches
- Least Impaired
- Less Impaired
- Moderately Impaired
- More Impaired
- Most Impaired

Reaches
- Least Impaired
- Less Impaired
- Moderately Impaired
- More Impaired
- Most Impaired

- Streams - Open
- Streams - Culverted
- City Limits
- Shoreline

2005 Aerial Photos

N S W E

0 125 250 500 750 1,000 Feet

No warranties of any sort, including accuracy, fitness, or merchantability accompany this product.

Copyright 2008, All Rights Reserved, City of Seattle
Prepared December 15, 2008 by DPD-GIS

# Shoreline Sub-Reach Analysis

Map 26

Seattle Shoreline Master Program Update

**Legend**

**Degree of Impact to Habitat Forming Processes**

Sub Reaches
- Least Impaired
- Less Impaired
- Moderately Impaired
- More Impaired
- Most Impaired

Reaches
- Least Impaired
- Less Impaired
- Moderately Impaired
- More Impaired
- Most Impaired

- Streams - Open
- Streams - Culverted
- City Limits
- Shoreline

2005 Aerial Photos

N W E S

0 125 250 500 750 1,000 Feet

No warranties of any sort, including accuracy, fitness, or merchantability accompany this product.

Copyright 2008, All Rights Reserved, City of Seattle
Prepared December 15, 2008 by DPD-GIS

Prepared by:
City of Seattle
Department of Planning and Development
Diane Sugimura, Director

With assistance from:

Seattle Public Utilities
PO Box 34018
Seattle, WA 98124-4018

Anchor Environmental, L.L.C.
1423 Third Avenue, Suite 300
Seattle, WA  98101

King County Department of Natural Resources and Parks
King Street Center
201 S. Jackson St.
Seattle, WA 98104