


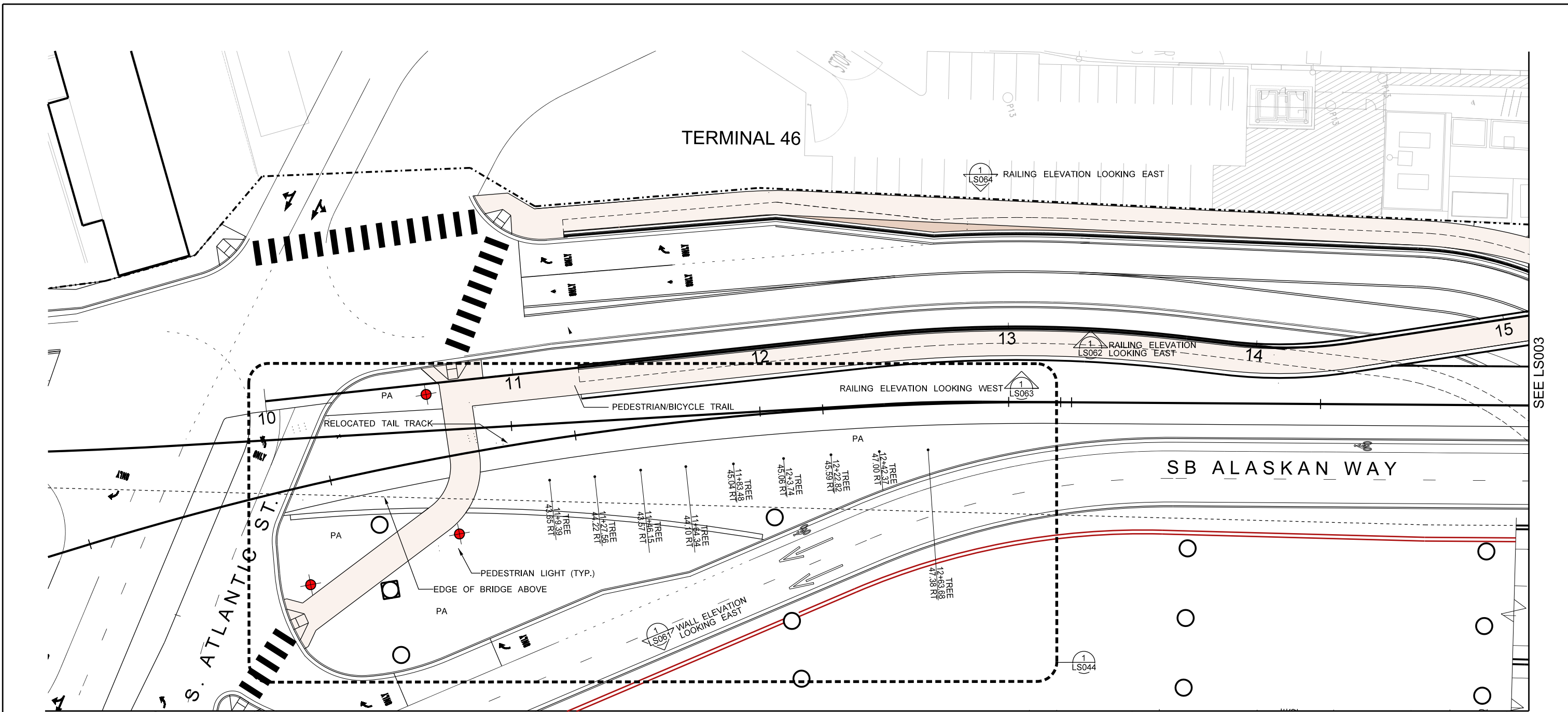
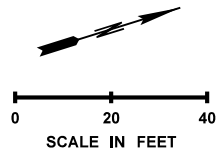


FILE NAME \\G4\Projects_2\1273 Alaskan Viaduct Seattle\CADD\Sheets\LS001-KEYPLAN.dgn		REGION NO. 10		STATE WASH	FED.AID PROJ.NO.	60% DESIGN JULY 31, 2008 NOT FOR CONSTRUCTION	  	SR 99	MP 29.89 TO MP 30.78	Plot 1
TIME 2:09:26 PM	DATE 7/1/2008	JOB NUMBER Y-9715		LOCATION NO. XL-2219	SR 99			S HOLGATE ST TO S KING ST VIADUCT REPLACEMENT	LS001	
PLOTTED BY Bryan Faunt	DESIGNED BY B. DRAMOV	CONTRACT NO.			KING COUNTY			JULY 2008	SHEET OF SHEETS	
ENTERED BY B. FAUNT / Y. HUANG	CHECKED BY B. FISHER / C. MAGLYNN	REVISION	DATE	BY	LANDSCAPE DESIGN - KEY PLAN					
PROJ. ENGR. A. AMIRI	REGIONAL ADM. C. STONE									

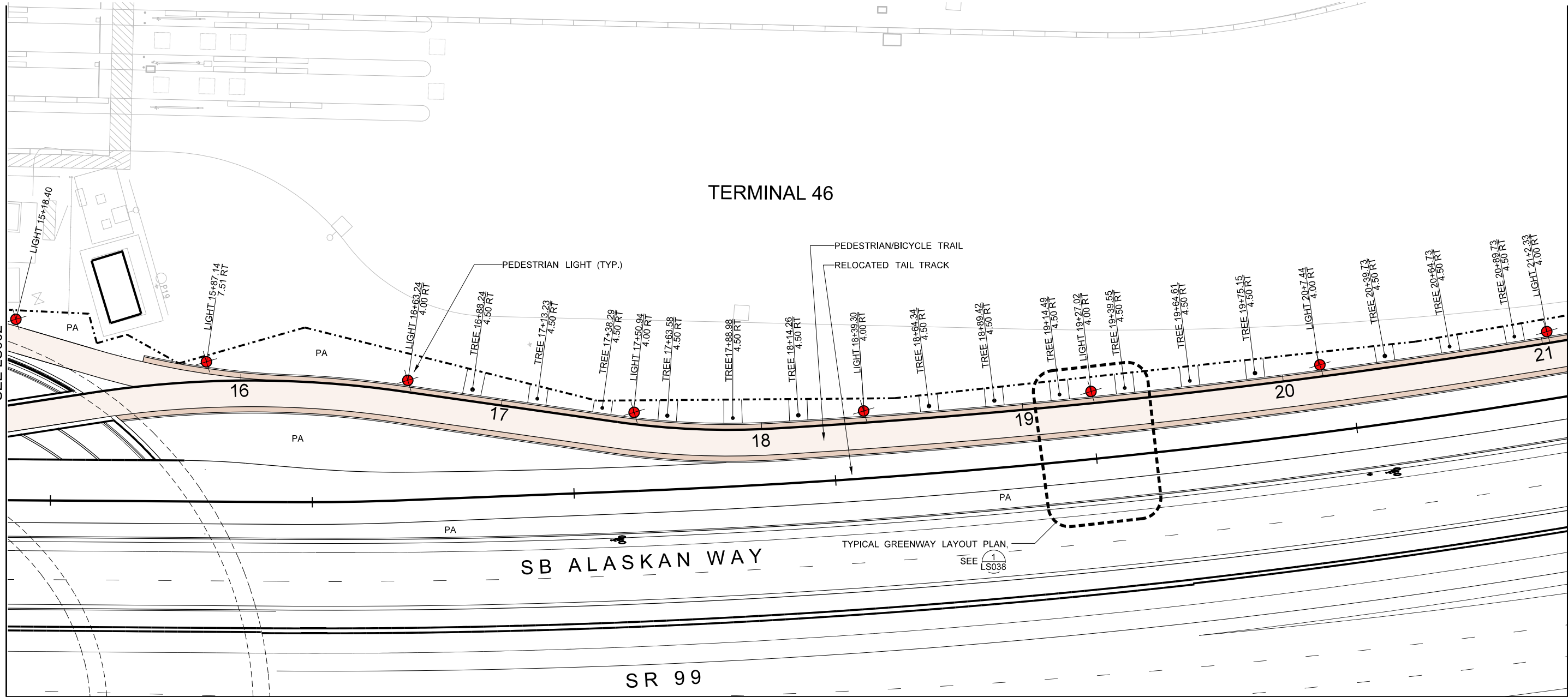


LEGEND

- TREE LOCATION
- PEDESTRIAN LIGHT FIXTURE
- GRANITE COBBLES
- ASPHALT PAVING



FILE NAME \\G4\Projects_2\1273 Alaskan Viaduct Seattle\CADD\Sheets\LS002-LAYOUT.dgn			REGION NO.	STATE	FED.AID PROJ.NO.	 	SR 99	MP 29.89 TO MP 30.78	Plot 1		
TIME	5:21:07 PM		10	WASH			60% DESIGN JULY 31, 2008 NOT FOR CONSTRUCTION	SR 99 S HOLGATE ST TO S KING ST VIADUCT REPLACEMENT	LS002		
DATE	7/1/2008		JOB NUMBER	Y-9715	LOCATION NO.					KING COUNTY	JULY 2008
PLOTTED BY	Yu-Wen Huang		CONTRACT NO.		XL-2219						
DESIGNED BY	B. DRAMOV							SHEET			
ENTERED BY	B. FAUNT / Y. HUANG							OF			
CHECKED BY	B. FISHER / C. MCGLYNN							SHEETS			
PROJ. ENGR.	A. AMIRI										
REGIONAL ADM.	C. STONE		REVISION	DATE	BY						



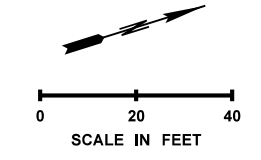
SEE LS002

SEE LS004

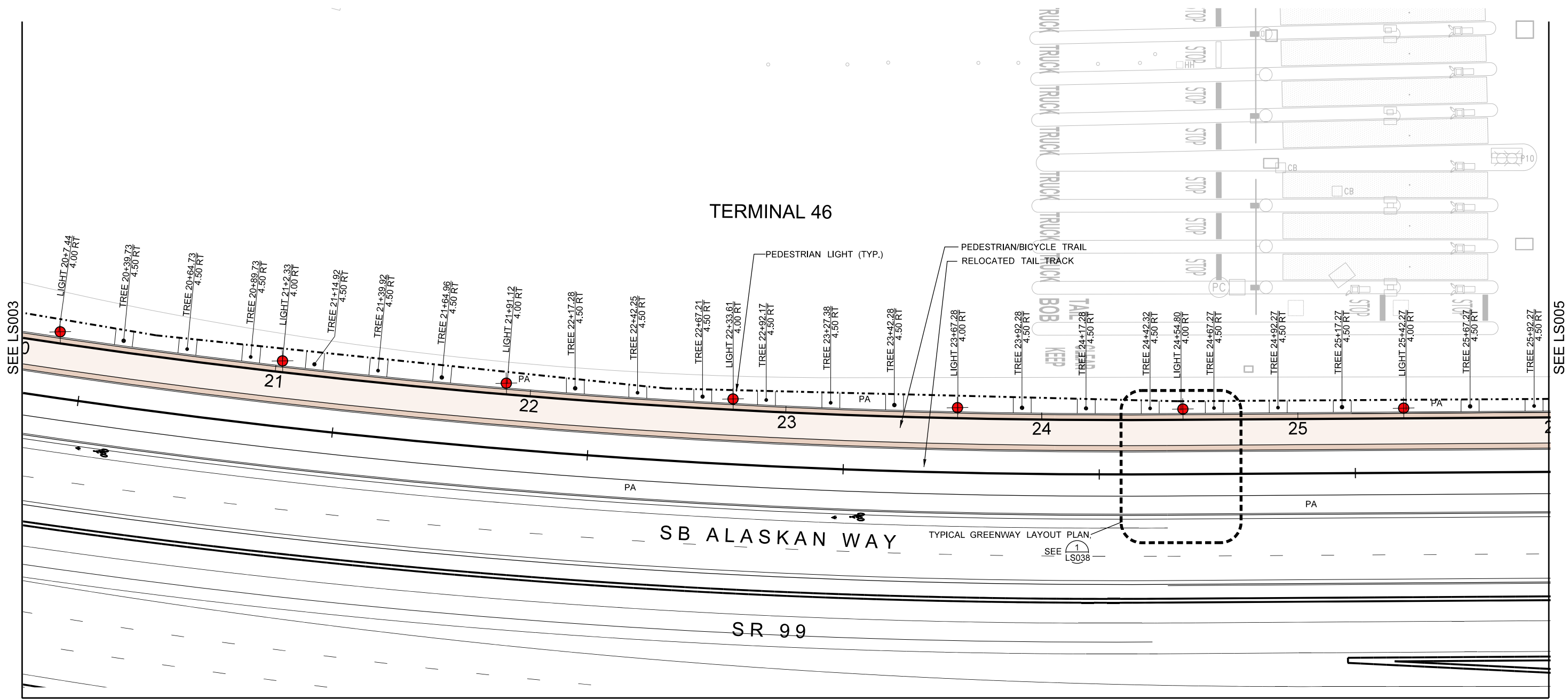
SEE LS008

LEGEND

- TREE LOCATION
- PEDESTRIAN LIGHT FIXTURE
- GRANITE COBBLES
- ASPHALT PAVING



FILE NAME: \\G4\Projects_2\1273 Alaskan Viaduct Seattle\CADD\Sheets\LS002-LAYOUT.dgn		REGION NO. STATE		FED.AID PROJ.NO.		 	SR 99 MP 29.89 TO MP 30.78		Plot 2	
TIME: 11:20:06 AM		10	WASH				SR 99		LS003	
DATE: 7/2/2008		JOB NUMBER: Y-9715					S HOLGATE ST TO S KING ST		SHEET	
PLOTTED BY: Yu-Wen Huang		CONTRACT NO.		LOCATION NO. XL-2219		VIADUCT REPLACEMENT		OF		
DESIGNED BY: B. DRAMOV						KING COUNTY		JULY 2008		
ENTERED BY: B. FAUNT / Y. HUANG						LAYOUT PLAN		SHEETS		
CHECKED BY: B. FISHER / C. MCGLYNN										
PROJ. ENGR.: A. AMIRI										
REGIONAL ADM.: C. STONE	REVISION	DATE	BY							



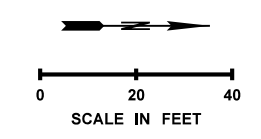
SEE LS003

SEE LS005

SEE LS009

LEGEND

- TREE LOCATION
- PEDESTRIAN LIGHT FIXTURE
- GRANITE COBBLES
- ASPHALT PAVING

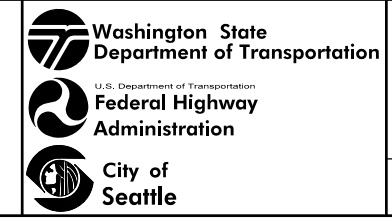


TIME	11:20:43 AM
DATE	7/2/2008
PLOTTED BY	Yu-Wen Huang
DESIGNED BY	B. DRAMOV
ENTERED BY	B. FAUNT / Y. HUANG
CHECKED BY	B. FISHER / C. MCGLYNN
PROJ. ENGR.	A. AMIRI
REGIONAL ADM.	C. STONE

REVISION	DATE	BY

REGION NO.	STATE	FED.AID PROJ.NO.
10	WASH	
JOB NUMBER	CONTRACT NO.	LOCATION NO.
Y-9715		XL-2219

60% DESIGN
JULY 31, 2008
NOT FOR
CONSTRUCTION



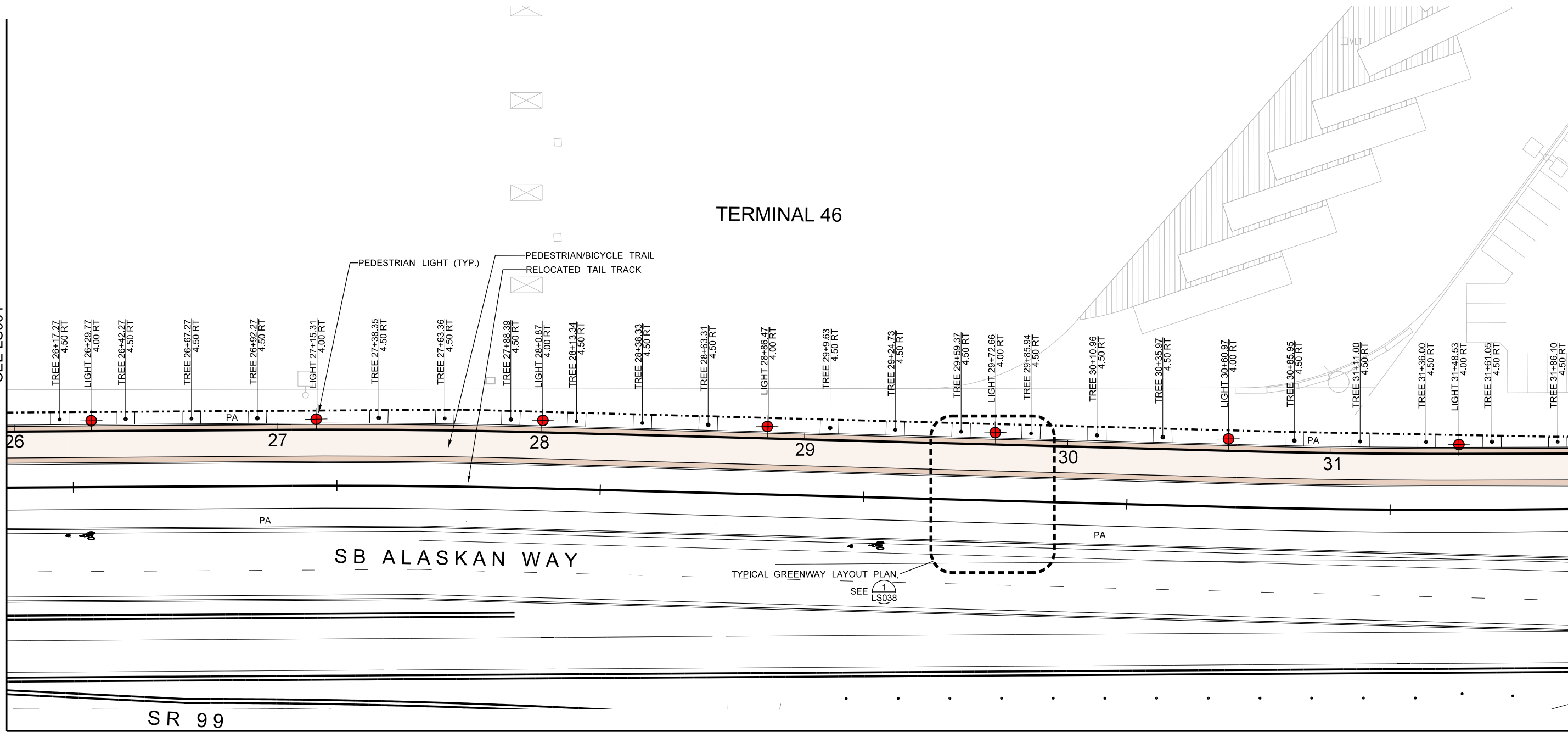
SR 99 MP 29.89 TO MP 30.78
SR 99
S HOLGATE ST TO S KING ST
VIADUCT REPLACEMENT
KING COUNTY JULY 2008
LAYOUT PLAN

Plot 3
LS004
SHEET
OF
SHEETS

TERMINAL 46

SEE LS004

SEE LS006



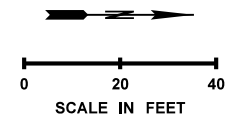
SB ALASKAN WAY

SR 99

SEE LS010

LEGEND

- TREE LOCATION
- PEDESTRIAN LIGHT FIXTURE
- GRANITE COBBLES
- ASPHALT PAVING

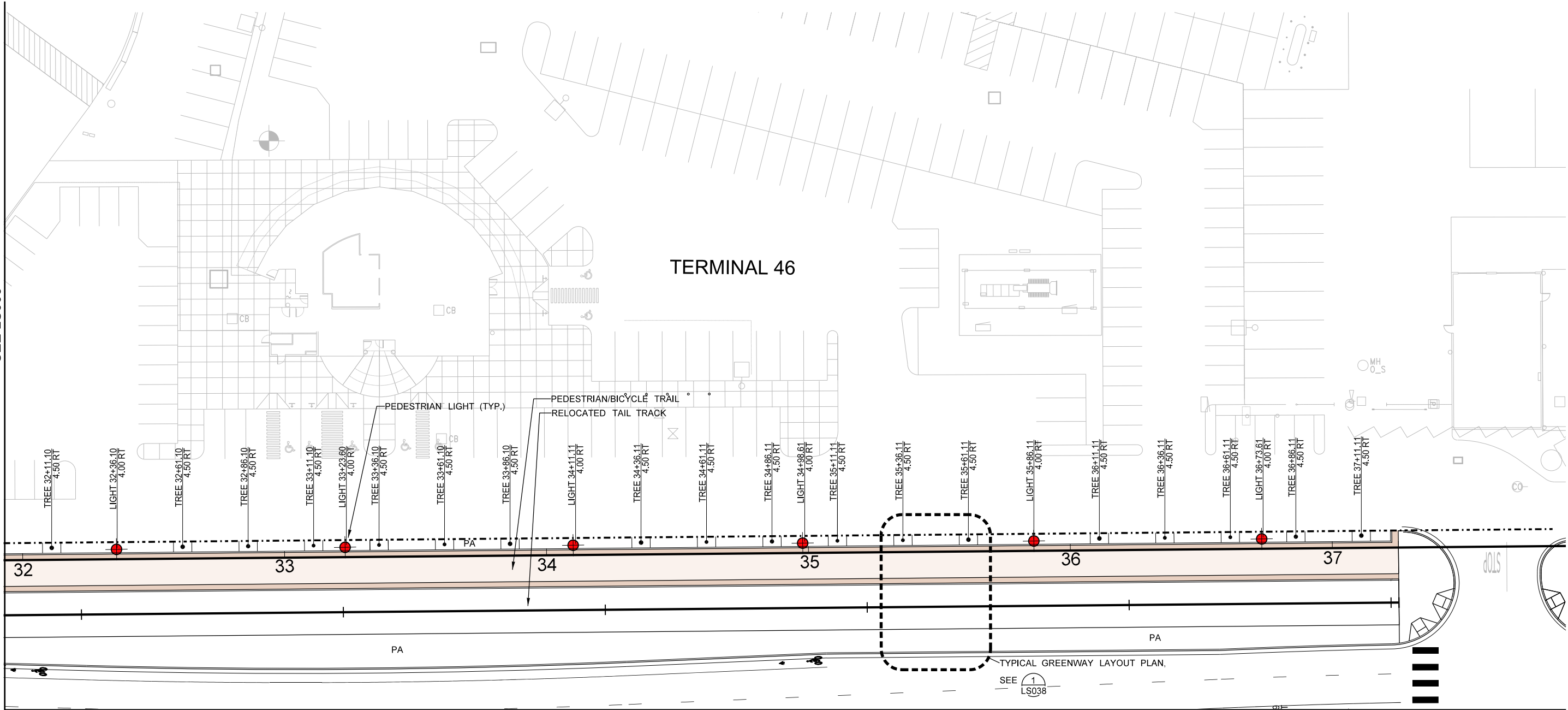


FILE NAME	\\G4\Projects_2\1273 Alaskan Viaduct Seattle\CADD\Sheets\LS002-LAYOUT.dgn		
TIME	11:21:12 AM		
DATE	7/2/2008		
PLOTTED BY	Yu-Wen Huang		
DESIGNED BY	B. DRAMOV		
ENTERED BY	B. FAUNT / Y. HUANG		
CHECKED BY	B. FISHER / C. MCGLYNN		
PROJ. ENGR.	A. AMIRI		
REGIONAL ADM.	C. STONE		
REVISION	DATE	BY	

REGION NO.	STATE	FED.AID PROJ.NO.
10	WASH	
JOB NUMBER	CONTRACT NO.	LOCATION NO.
Y-9715		XL-2219

60% DESIGN
JULY 31, 2008
NOT FOR
CONSTRUCTION

SR 99	MP 29.89 TO MP 30.78	Plot 4
SR 99 S HOLGATE ST TO S KING ST VIADUCT REPLACEMENT		LS005
KING COUNTY	JULY 2008	SHEET OF SHEETS
LAYOUT PLAN		



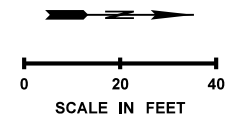
SEE LS005

TERMINAL 46

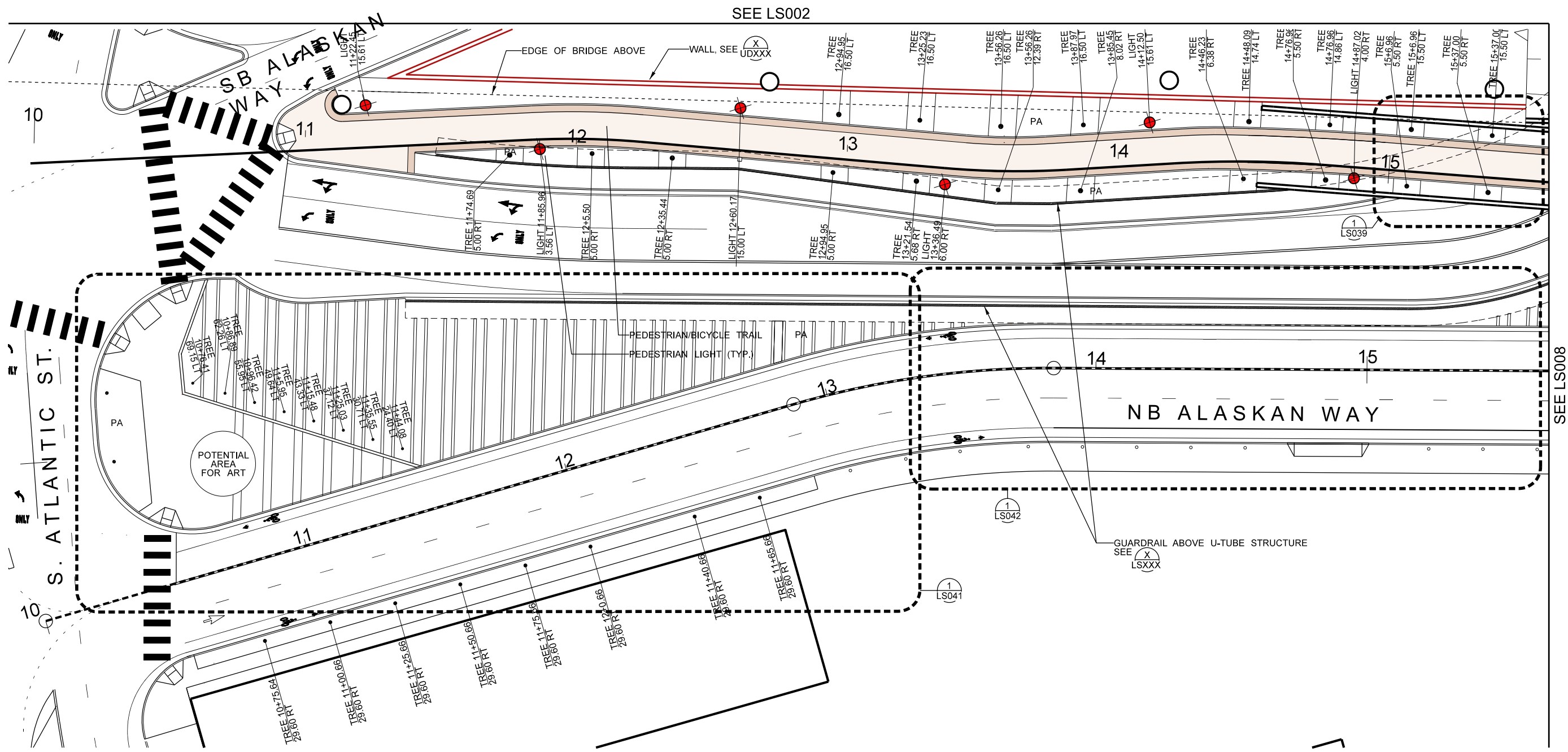
SEE LS011

LEGEND

- TREE LOCATION
- PEDESTRIAN LIGHT FIXTURE
- GRANITE COBBLES
- ASPHALT PAVING

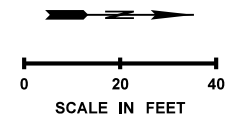


FILE NAME \\G4\Projects_2\1273 Alaskan Viaduct Seattle\CADD\Sheets\LS002-LAYOUT.dgn		REGION NO. 10		STATE WASH	FED.AID PROJ.NO.	60% DESIGN JULY 31, 2008 NOT FOR CONSTRUCTION	 Washington State Department of Transportation U.S. Department of Transportation Federal Highway Administration City of Seattle	SR 99 MP 29.89 TO MP 30.78	Plot 5
TIME 11:21:27 AM	DATE 7/2/2008	JOB NUMBER Y-9715		LOCATION NO. XL-2219	SR 99 S HOLGATE ST TO S KING ST VIADUCT REPLACEMENT			LS006	
PLOTTED BY Yu-Wen Huang	DESIGNED BY B. DRAMOV	CONTRACT NO.			KING COUNTY			SHEET OF SHEETS	
ENTERED BY B. FAUNT / Y. HUANG	CHECKED BY B. FISHER / C. MCGLYNN	REVISION	DATE	BY		JULY 2008			
PROJ. ENGR. A. AMIRI	REGIONAL ADM. C. STONE					LAYOUT PLAN			



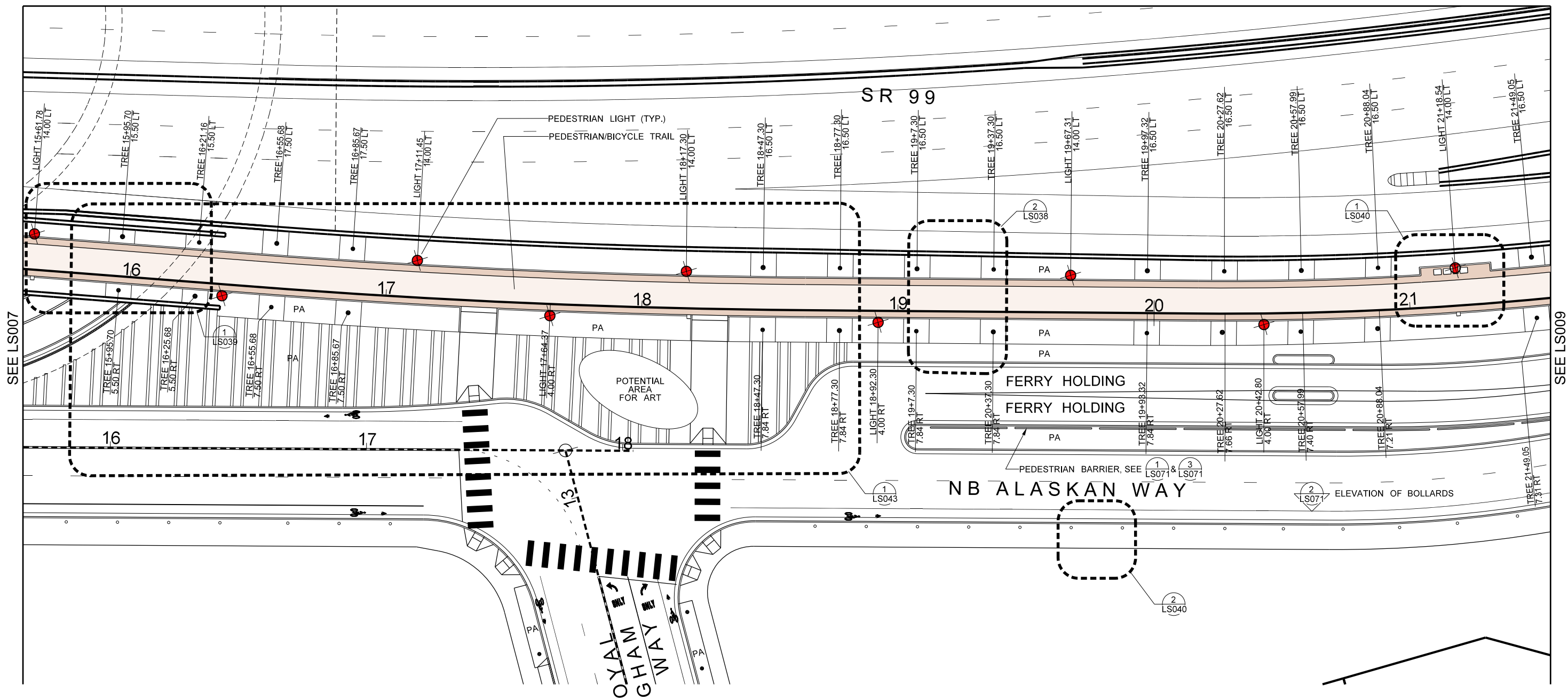
LEGEND

- TREE LOCATION
- PEDESTRIAN LIGHT FIXTURE
- GRANITE COBBLES
- ASPHALT PAVING



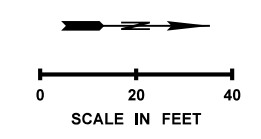
FILE NAME \\G4\Projects_2\1273 Alaskan Viaduct Seattle\CADD\Sheets\LS002-LAYOUT.dgn		REGION NO. 10		STATE WASH	FED.AID PROJ.NO.	60% DESIGN JULY 31, 2008 NOT FOR CONSTRUCTION	 Washington State Department of Transportation U.S. Department of Transportation Federal Highway Administration City of Seattle	SR 99	MP 29.89 TO MP 30.78	Plot 6
TIME 11:21:41 AM	DATE 7/2/2008	JOB NUMBER Y-9715		CONTRACT NO.	LOCATION NO. XL-2219			SR 99 S HOLGATE ST TO S KING ST VIADUCT REPLACEMENT	KING COUNTY	JULY 2008
PLOTTED BY Yu-Wen Huang	DESIGNED BY B. DRAMOV	CHECKED BY B. FISHER / C. MCGLYNN		PROJ. ENGR. A. AMIRI	REGIONAL ADM. C. STONE	LAYOUT PLAN		SHEET OF SHEETS		
REVISION		DATE		BY						

SEE LS003



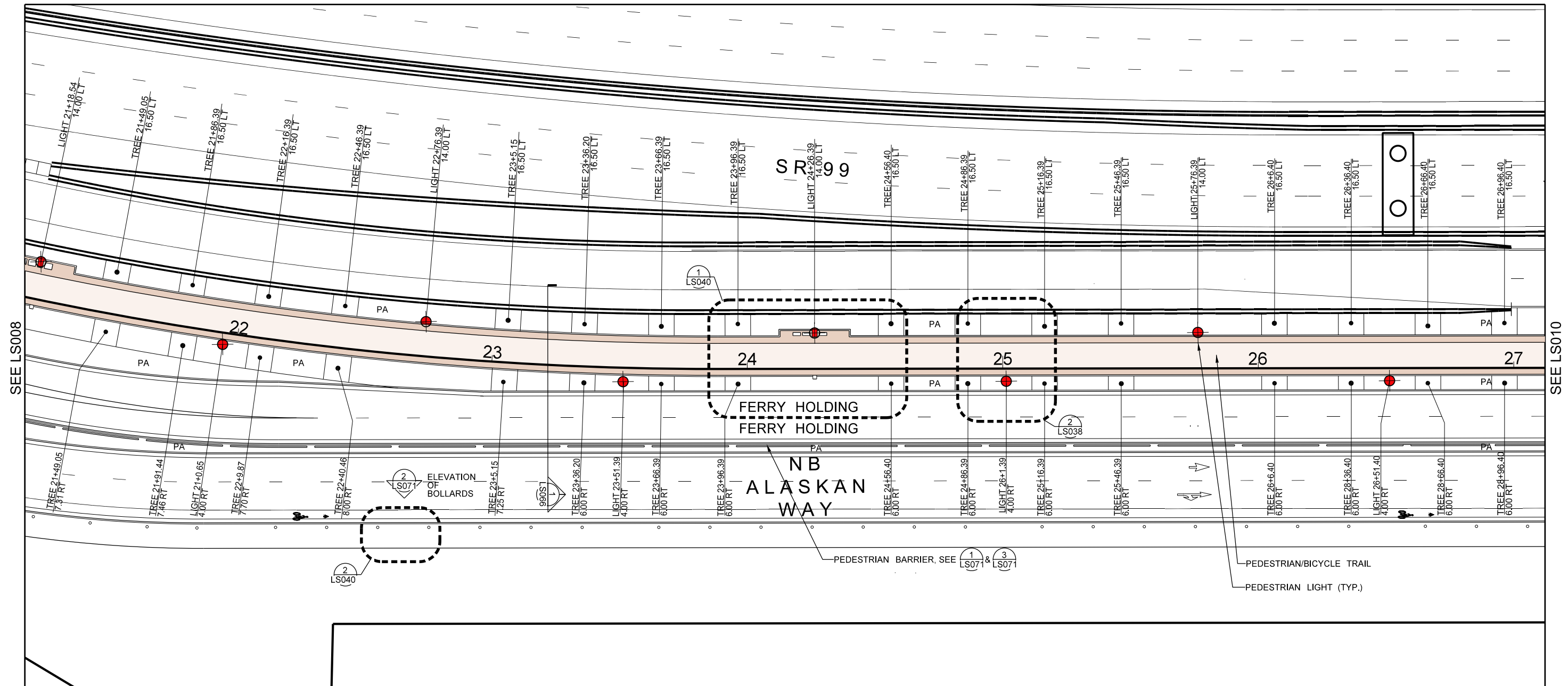
LEGEND

- TREE LOCATION
- PEDESTRIAN LIGHT FIXTURE
- GRANITE COBBLES
- ASPHALT PAVING



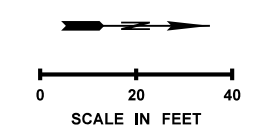
FILE NAME \\G4\Projects_2\1273 Alaskan Viaduct Seattle\CADD\Sheets\LS002-LAYOUT.dgn		REGION NO. 10		STATE WASH	FED.AID PROJ.NO.	60% DESIGN JULY 31, 2008 NOT FOR CONSTRUCTION	 Washington State Department of Transportation U.S. Department of Transportation Federal Highway Administration City of Seattle	SR 99	MP 29.89 TO MP 30.78	Plot 7
TIME 5:22:55 PM	DATE 7/1/2008	JOB NUMBER Y-5 115		CONTRACT NO.	LOCATION NO. XL- 219			SR 99 S HOLGATE ST TO S KING ST VIADUCT REPLACEMENT	KING COUNTY	JULY 2008
DESIGNED BY B. DRAMOV	ENTERED BY B. FAUNT / Y. HUANG	CONTRACT NO.		LOCATION NO.		LAYOUT PLAN				
CHECKED BY B. FISHER / C. MCGLYNN	PROJ. ENGR. A. AMIRI	REVISION		DATE BY		SHEET OF SHEETS				
REGIONAL ADM. C. STONE										

SEE LS004



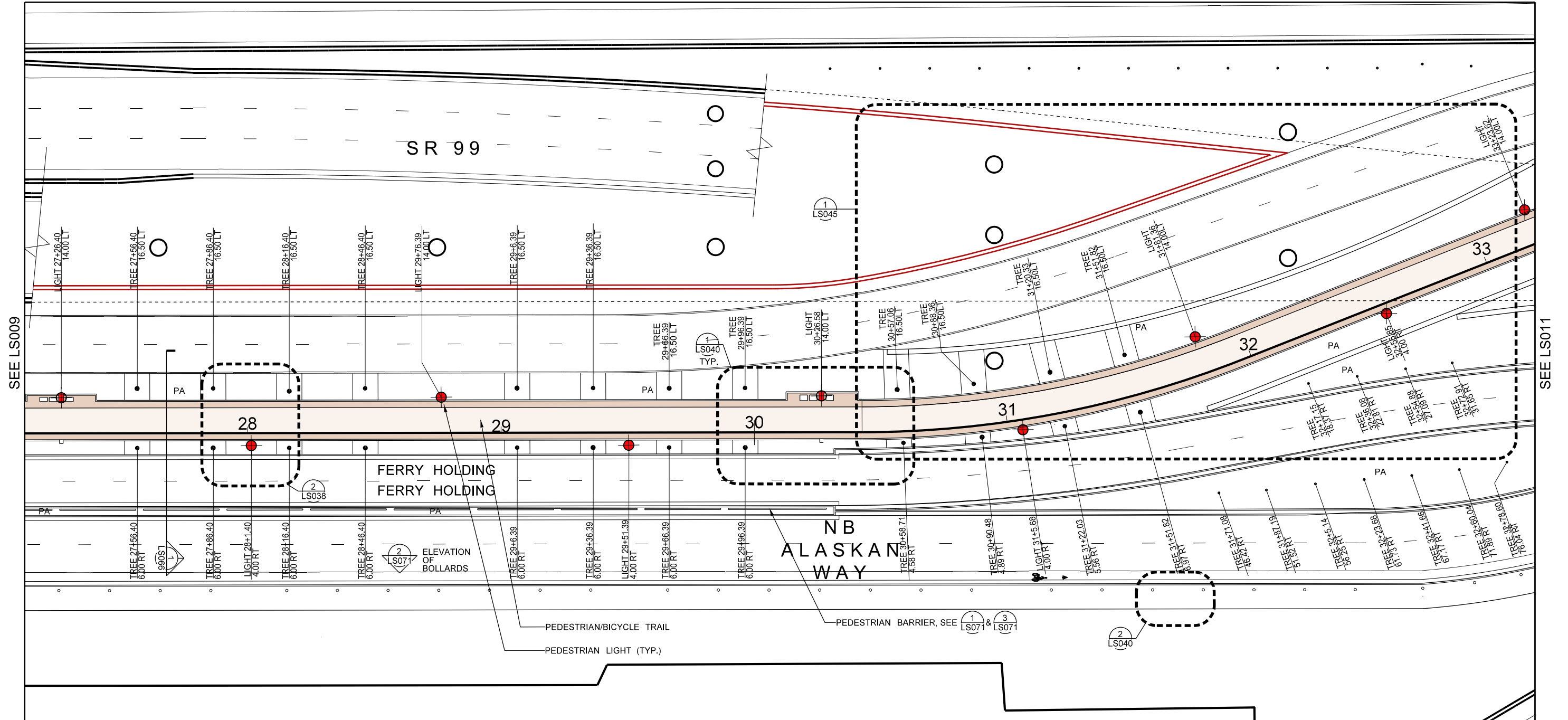
LEGEND

- TREE LOCATION
- PEDESTRIAN LIGHT FIXTURE
- GRANITE COBBLES
- ASPHALT PAVING



FILE NAME \\G4\Projects_2\1273 Alaskan Viaduct Seattle\CADD\Sheets\LS002-LAYOUT.dgn				REGION NO. 10		STATE WASH		FED.AID PROJ.NO.		60% DESIGN JULY 31, 2008 NOT FOR CONSTRUCTION		 Washington State Department of Transportation U.S. Department of Transportation Federal Highway Administration City of Seattle		SR 99 MP 29.89 TO MP 30.78		Plot 8			
TIME 5:23:13 PM		DATE 7/1/2008		JOB NUMBER Y-5 115		LOCATION NO. XL- 219		SR 99 S HOLGATE ST TO S KING ST VIADUCT RPLACEMENT						LAYOUT PLAN		LAYOUT PLAN		JULY 2008	
PLOTTED BY Yu-Wen Huang		DESIGNED BY B. DRAMOV		ENTERED BY B. FAUNT / Y. HUANG		CHECKED BY B. FISHER / C. MCGLYNN		PROJ. ENGR. A. AMIRI		REGIONAL ADM. C. STONE		REVISION		DATE		BY			

SEE LS005

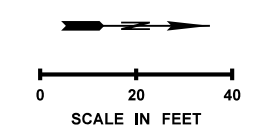


SEE LS009

SEE LS011

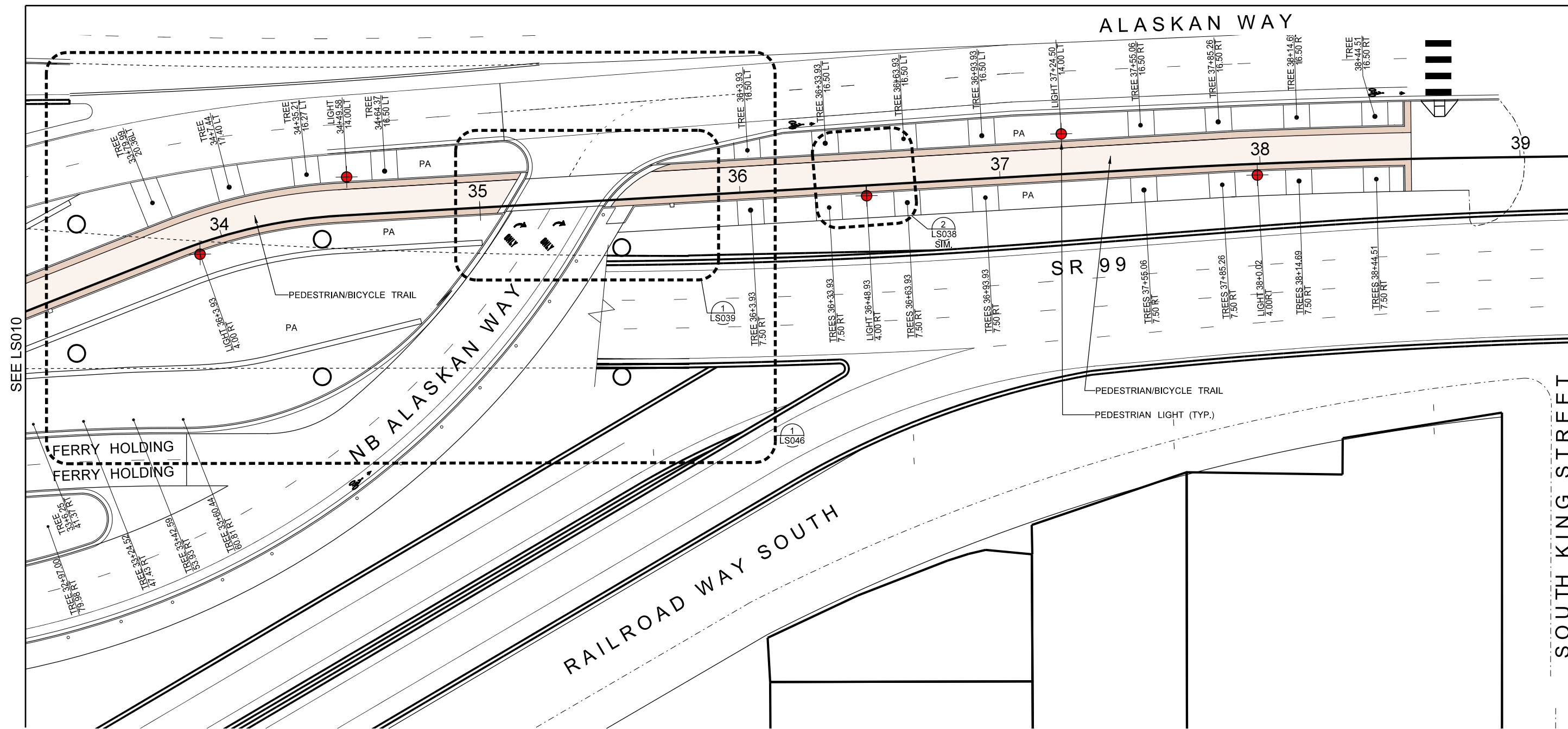
LEGEND

- TREE LOCATION
- PEDESTRIAN LIGHT FIXTURE
- GRANITE COBBLES
- ASPHALT PAVING



FILE NAME \\G4\Projects_2\1273 Alaskan Viaduct Seattle\CADD\Sheets\LS002-LAYOUT.dgn				REGION NO. 10	STATE WASH	FED.AID PROJ.NO.	60% DESIGN JULY 31, 2008 NOT FOR CONSTRUCTION	Washington State Department of Transportation U.S. Department of Transportation Federal Highway Administration City of Seattle	SR 99	MP 29.89 TO MP 30.78	Plot 9
TIME 5:23:27 PM	DATE 7/1/2008	DESIGNED BY B. DRAMOV	ENTERED BY B. FAUNT / Y. HUANG	JOB NUMBER Y-5 115	CONTRACT NO.	LOCATION NO. XL- 219			SR 99 S HOLGATE ST TO S KING ST VIADUCT RPLACEMENT	LS010	
PLOTTED BY Yu-Wen Huang	CHECKED BY B. FISHER / C. MCGLYNN	PROJ. ENGR. A. AMIRI	REGIONAL ADM. C. STONE	REVISION	DATE	BY			KING COUNTY	JULY 2008	SHEET OF SHEETS
								LAYOUT PLAN			

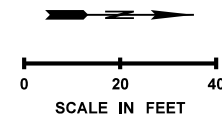
SEE LS006



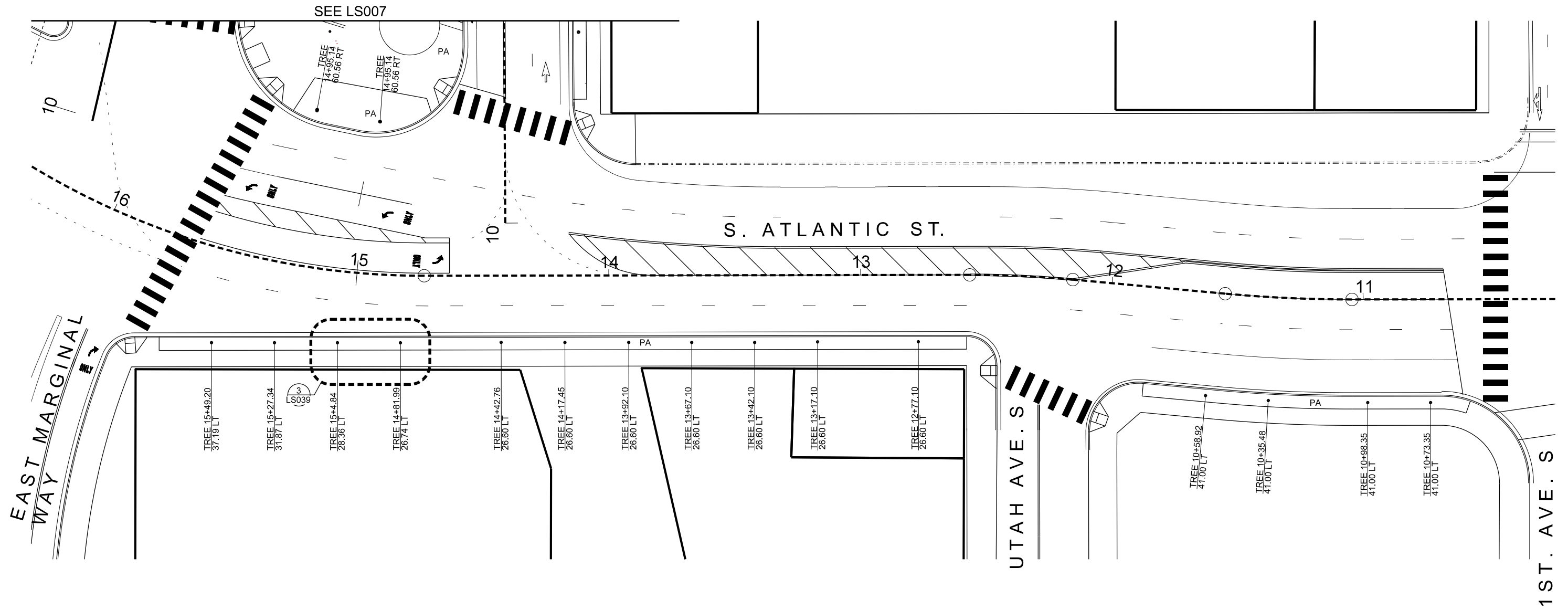
SEE LS010

LEGEND

- TREE LOCATION
- PEDESTRIAN LIGHT FIXTURE
- GRANITE COBBLES
- ASPHALT PAVING

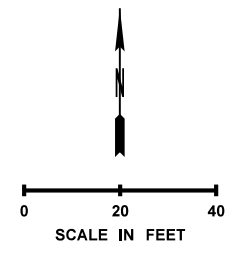


FILE NAME \\G4\Projects_2\1273 Alaskan Viaduct Seattle\CADD\Sheets\LS002-LAYOUT.dgn			REGION NO. 10	STATE WASH	FED.AID PROJ.NO.	60% DESIGN JULY 31, 2008 NOT FOR CONSTRUCTION	Washington State Department of Transportation U.S. Department of Transportation Federal Highway Administration City of Seattle	SR 99	MP 29.89 TO MP 30.78	Plot 10
TIME 5:23:38 PM	DATE 7/1/2008	PLOTTED BY Yu-Wen Huang	JOB NUMBER Y-9715	CONTRACT NO.	LOCATION NO. XL-2219			SR 99 S HOLGATE ST TO S KING ST VIADUCT REPLACEMENT	LS011	
DESIGNED BY B. DRAMOV	ENTERED BY B. FAUNT / Y. HUANG	CHECKED BY B. FISHER / C. MCGLYNN	PROJ. ENGR. A. AMIRI	REGIONAL ADM. C. STONE	REVISION			KING COUNTY	JULY 2008	SHEET OF SHEETS
								LAYOUT PLAN		

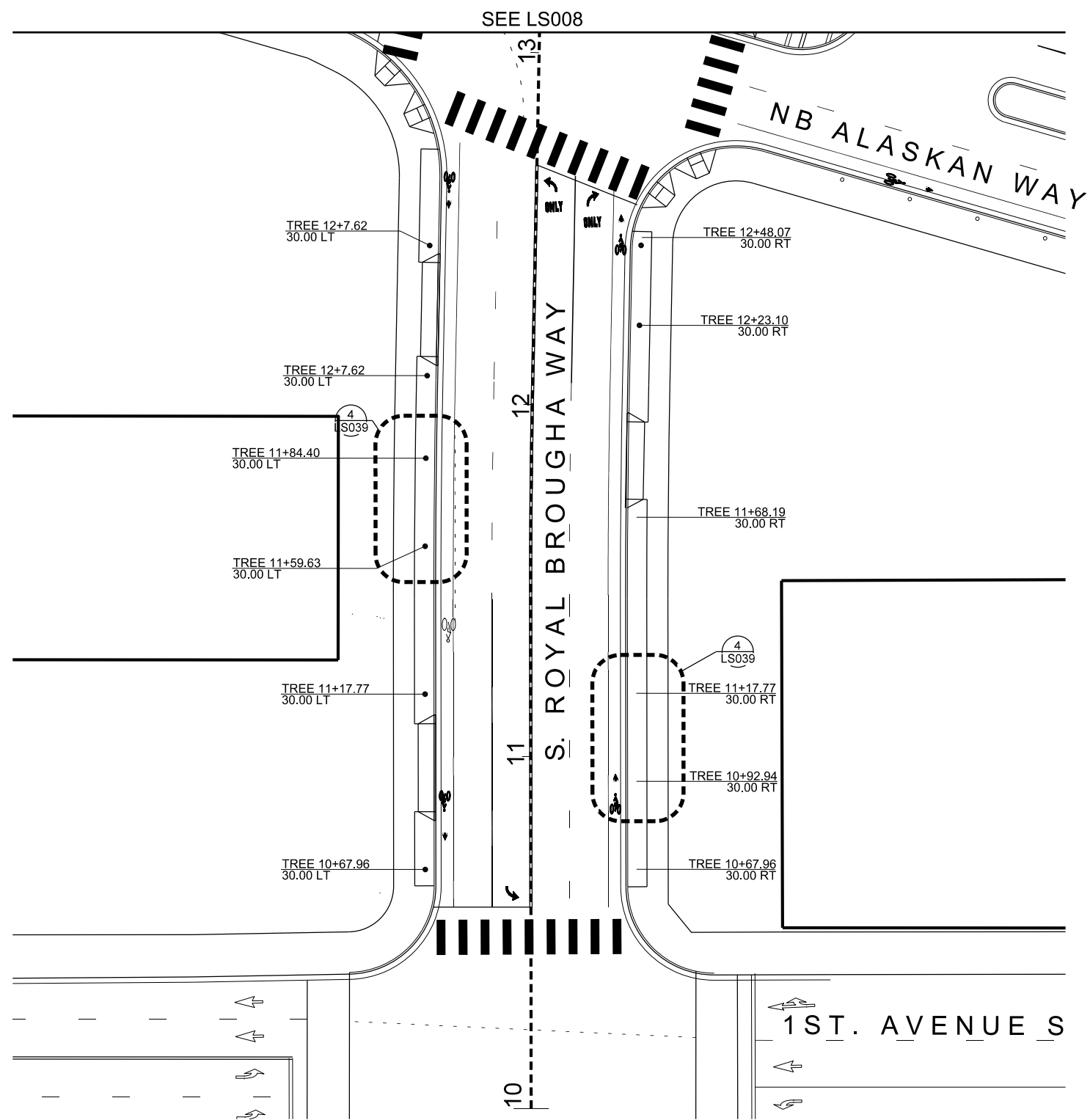


LEGEND

- TREE LOCATION
- PEDESTRIAN LIGHT FIXTURE
- ▨ GRANITE COBBLES
- ASPHALT PAVING

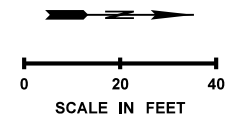


FILE NAME \\G4\Projects_2\1273 Alaskan Viaduct Seattle\CADD\Sheets\LS002-LAYOUT.dgn		REGION NO. 10		STATE WASH	FED.AID PROJ.NO.	60% DESIGN JULY 31, 2008 NOT FOR CONSTRUCTION	Washington State Department of Transportation U.S. Department of Transportation Federal Highway Administration City of Seattle	SR 99	MP 29.89 TO MP 30.78	Plot 11
TIME 2:31:47 PM	DATE 7/1/2008	JOB NUMBER Y-9715		CONTRACT NO.	LOCATION NO. XL-2219			SR 99	S HOLGATE ST TO S KING ST VIADUCT REPLACEMENT	LS012
PLOTTED BY Bryan Faunt	DESIGNED BY B. DRAMOV	PROJ. ENGR. A. AMIRI		REGIONAL ADM. C. STONE	REVISION			KING COUNTY	JULY 2008	SHEET OF SHEETS
LAYOUT PLAN										



LEGEND


- TREE LOCATION
- PEDESTRIAN LIGHT FIXTURE
- GRANITE COBBLES
- ASPHALT PAVING



FILE NAME	\\G4\Projects_2\1273 Alaskan Viaduct Seattle\CADD\Sheets\LS002-LAYOUT.dgn		
TIME	2:31:58 PM		
DATE	7/1/2008		
PLOTTED BY	Bryan Faunt		
DESIGNED BY	B. DRAMOV		
ENTERED BY	B. FAUNT / Y. HUANG		
CHECKED BY	B. FISHER / C. MCGLYNN		
PROJ. ENGR.	A. AMIRI		
REGIONAL ADM.	C. STONE		
	REVISION	DATE	BY

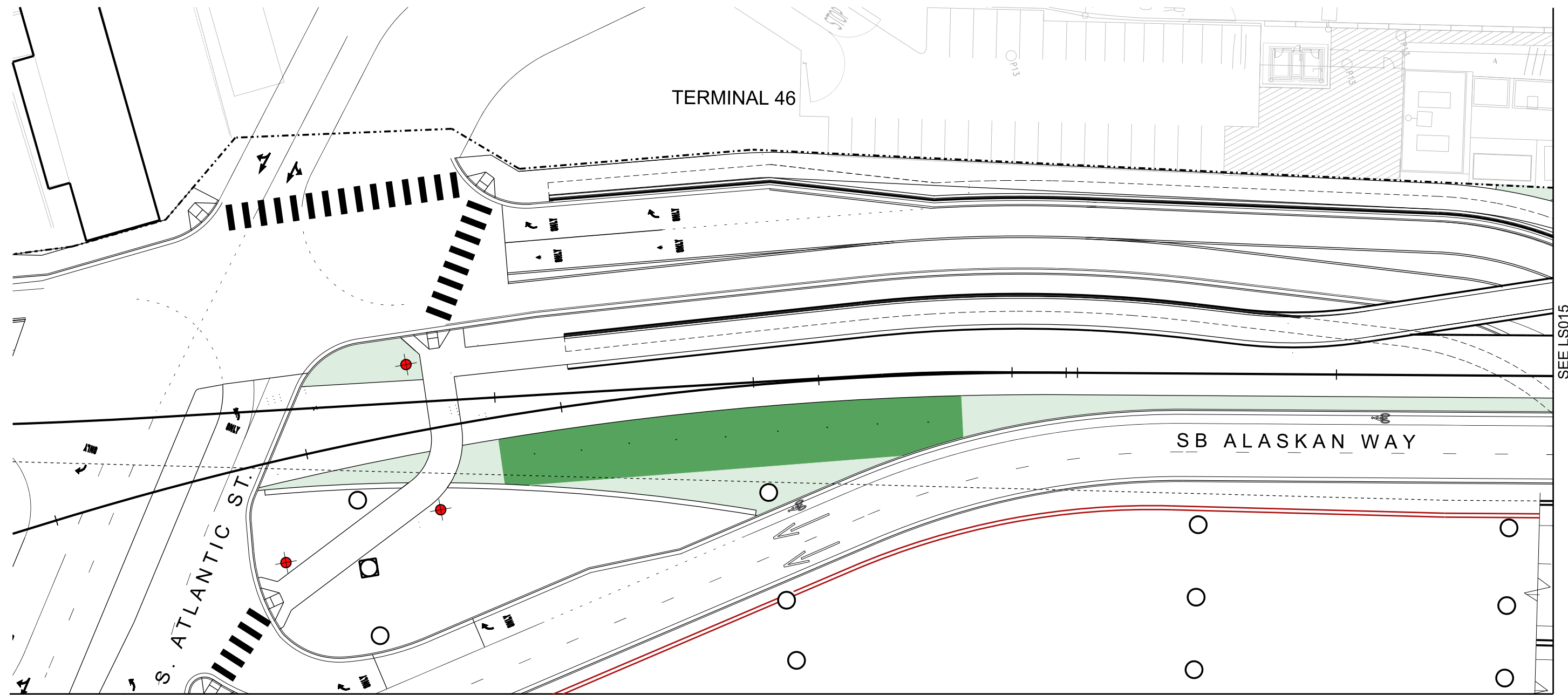
REGION NO.	STATE	FED.AID PROJ.NO.
10	WASH	
JOB NUMBER	CONTRACT NO.	LOCATION NO.
Y-9715		XL-2219

**60% DESIGN
JULY 31, 2008
NOT FOR
CONSTRUCTION**



SR 99 MP 29.89 TO MP 30.78
SR 99
S HOLGATE ST TO S KING ST
VIADUCT REPLACEMENT
KING COUNTY JULY 2008
LAYOUT PLAN

Plot 12
LS013
 SHEET
 OF
 SHEETS

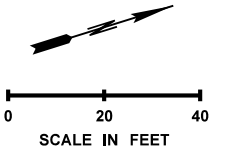


SEE LS015

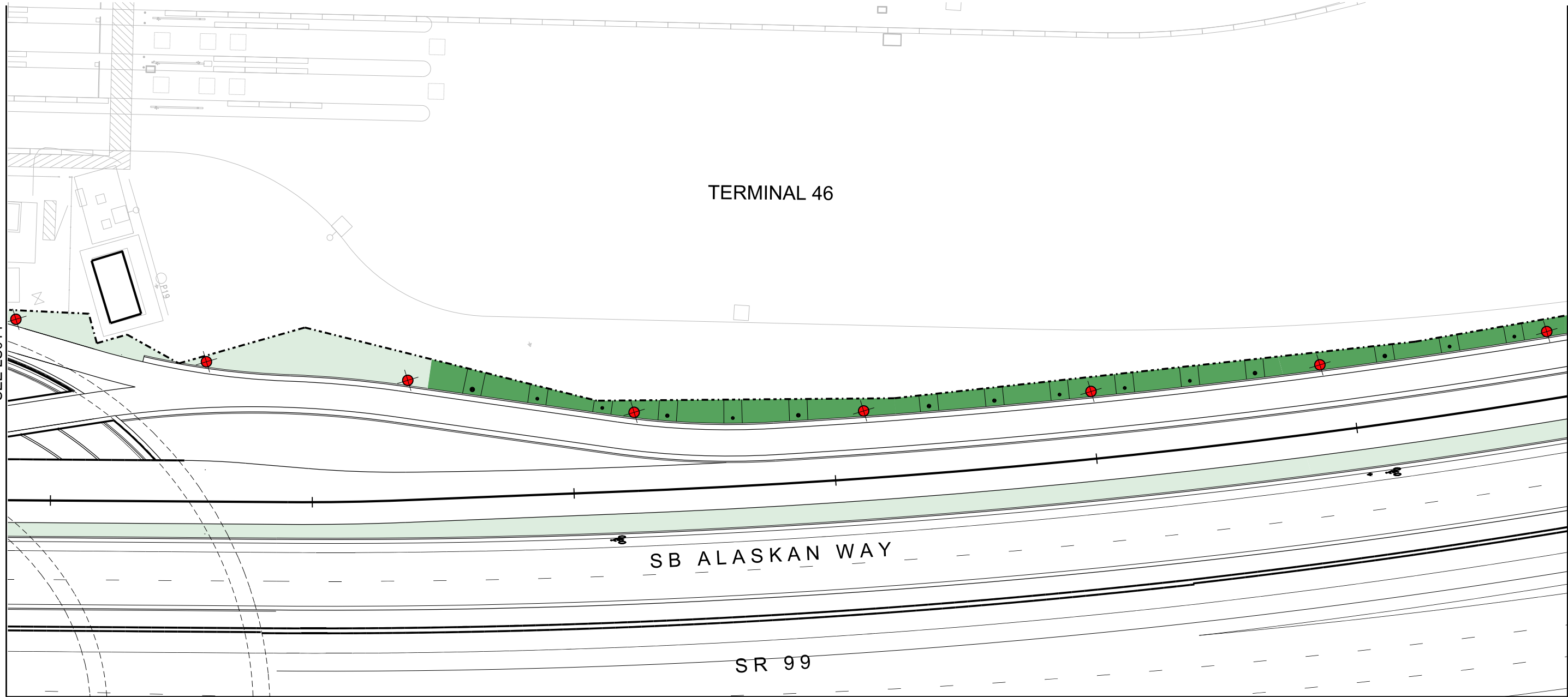
SEE LS019

LEGEND

- TREE LOCATION
- 4' MINIMUM DEPTH CONTINUOUS TRENCH AMENDED BACK FILL, FOR CONDITIONS OF TREE PITS SEE PLANTING DETAIL
- 2' MINIMUM DEPTH AMENDED BACK FILL REQUIRED FOR ALL SHRUB / GROUND COVER AREAS

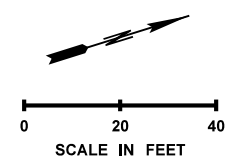


FILE NAME \\G4\Projects_2\1273 Alaskan Viaduct Seattle\CADD\Sheets\LS014-TOPSOIL.dgn		REGION NO. 10		STATE WASH		FED.AID PROJ.NO.		60% DESIGN JULY 31, 2008 NOT FOR CONSTRUCTION	 Washington State Department of Transportation U.S. Department of Transportation Federal Highway Administration City of Seattle	SR 99 MP 29.89 TO MP 30.78		Plot 1
TIME 4:53:27 PM	DATE 7/1/2008	JOB NUMBER Y-9715		CONTRACT NO.		LOCATION NO. XL-2219				SR 99 S HOLGATE ST TO S KING ST VIADUCT REPLACEMENT		SHEET
PLOTTED BY Yu-Wen Huang	DESIGNED BY B. DRAMOV	ENTERED BY B. FAUNT / Y. HUANG	CHECKED BY B. FISHER / C. MCGLYNN	PROJ. ENGR. A. AMIRI	REGIONAL ADM. C. STONE	REVISION	DATE			BY	KING COUNTY JULY 2008	
										TOPSOIL DIAGRAM		LS014

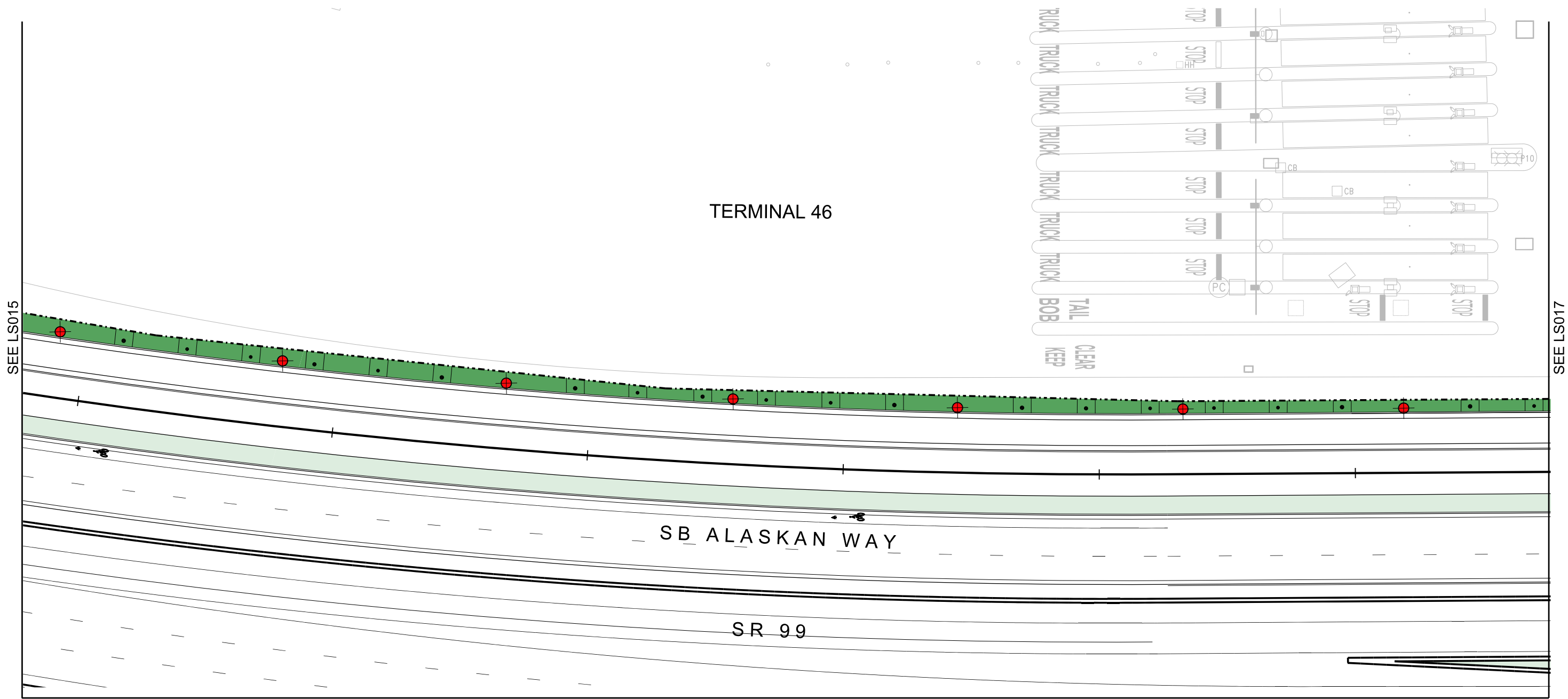


LEGEND

- TREE LOCATION
- 4' MINIMUM DEPTH CONTINUOUS TRENCH
AMENDED BACK FILL, FOR CONDITIONS OF TREE
PITS SEE PLANTING DETAIL
- 2' MINIMUM DEPTH AMENDED BACK FILL
REQUIRED FOR ALL SHRUB / GROUND COVER AREAS

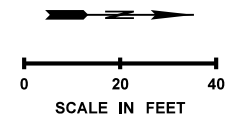


FILE NAME \\G4\Projects_2\1273 Alaskan Viaduct Seattle\CADD\Sheets\LS014-TOPSOIL.dgn		REGION NO. 10		STATE WASH	FED.AID PROJ.NO.	60% DESIGN JULY 31, 2008 NOT FOR CONSTRUCTION	Washington State Department of Transportation U.S. Department of Transportation Federal Highway Administration City of Seattle	SR 99	MP 29.89 TO MP 30.78	Plot 2	
TIME 5:30:58 PM	DATE 7/1/2008	JOB NUMBER Y-9715		CONTRACT NO.	LOCATION NO. XL-2219			SR 99 S HOLGATE ST TO S KING ST VIADUCT REPLACEMENT	KING COUNTY	JULY 2008	LS015
PLOTTED BY Yu-Wen Huang	DESIGNED BY B. DRAMOV	ENTERED BY B. FAUNT / Y. HUANG	CHECKED BY B. FISHER / C. MCGLYNN	PROJ. ENGR. A. AMIRI	REGIONAL ADM. C. STONE			TOPSOIL DIAGRAM	REVISION	DATE	BY

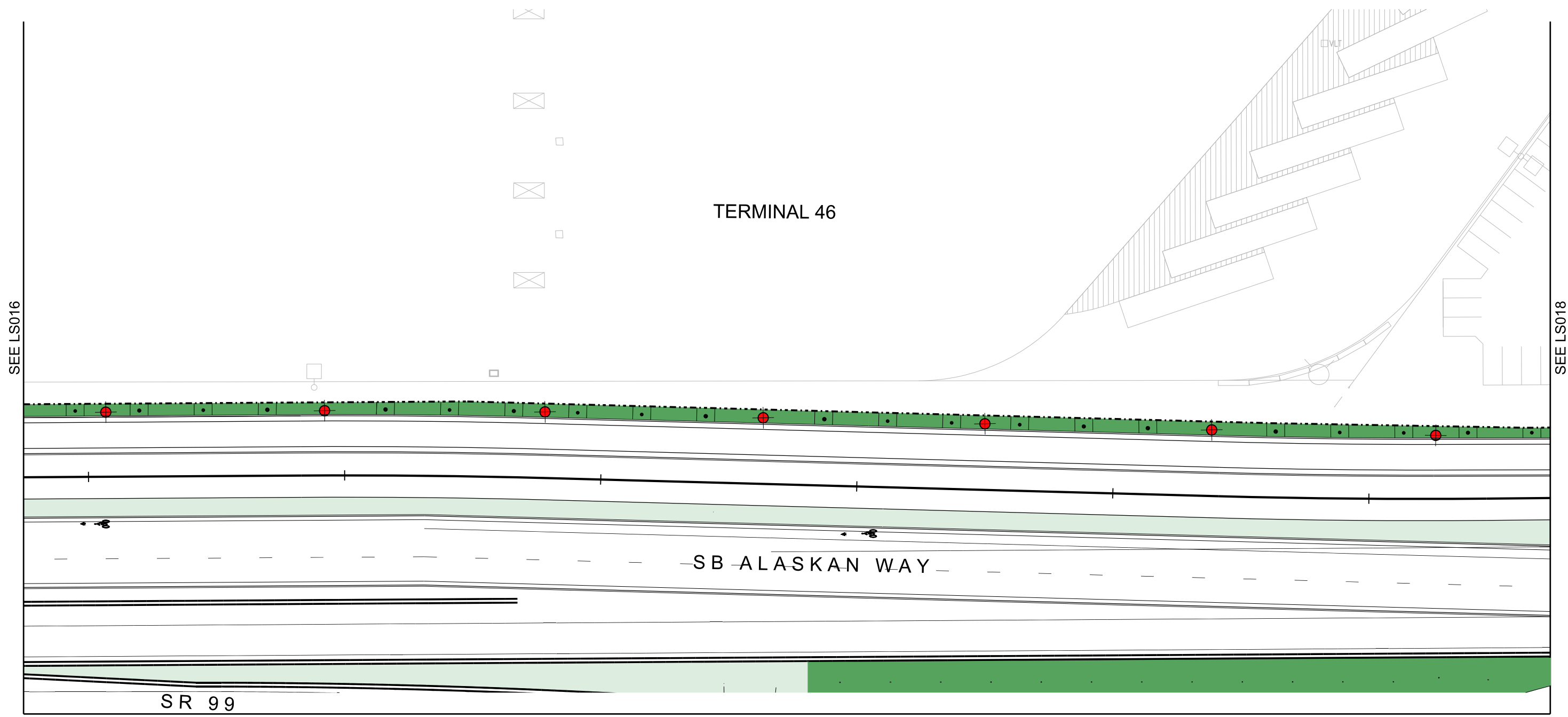


LEGEND

- TREE LOCATION
- 4' MINIMUM DEPTH CONTINUOUS TRENCH AMENDED BACK FILL FOR CONDITIONS OF TREE PITS SEE PLANTING DETAIL
- 2' MINIMUM DEPTH AMENDED BACK FILL REQUIRED FOR ALL SHRUB / GROUND COVER AREAS

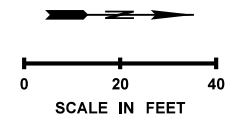


TIME	5:31:09 PM				REGION NO.	STATE	FED.AID PROJ.NO.	60% DESIGN JULY 31, 2008 NOT FOR CONSTRUCTION	 Washington State Department of Transportation U.S. Department of Transportation Federal Highway Administration City of Seattle	SR 99	MP 29.89 TO MP 30.78	Plot 3
DATE	7/1/2008				10	WASH				SR 99 S HOLGATE ST TO S KING ST VIADUCT REPLACEMENT	LS016	
PLOTTED BY	Yu-Wen Huang				JOB NUMBER	Y-9715	LOCATION NO.			KING COUNTY	JULY 2008	SHEET OF SHEETS
DESIGNED BY	B. DRAMOV				CONTRACT NO.		XL-2219			TOPSOIL DIAGRAM		
ENTERED BY	B. FAUNT / Y. HUANG											
CHECKED BY	B. FISHER / C. MCGLYNN											
PROJ. ENGR.	A. AMIRI											
REGIONAL ADM.	C. STONE				REVISION		DATE	BY				

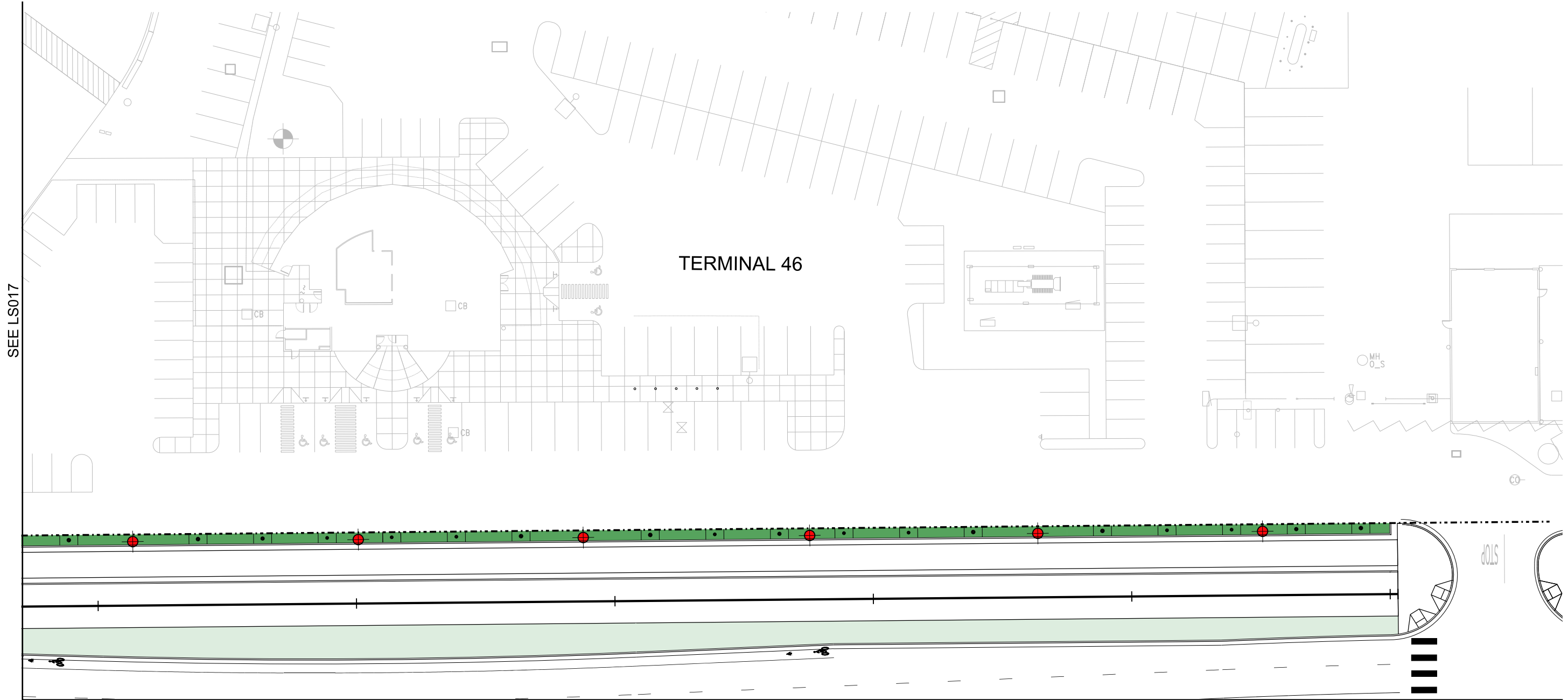


LEGEND

- TREE LOCATION
- 4' MINIMUM DEPTH CONTINUOUS TRENCH AMENDED BACK FILL, FOR CONDITIONS OF TREE PITS SEE PLANTING DETAIL
- 2' MINIMUM DEPTH AMENDED BACK FILL REQUIRED FOR ALL SHRUB / GROUND COVER AREAS



FILE NAME \\G4\Projects_2\1273 Alaskan Viaduct Seattle\CADD\Sheets\LS014-TOPSOIL.dgn		REGION NO.	STATE	FED.AID PROJ.NO.	60% DESIGN JULY 31, 2008 NOT FOR CONSTRUCTION	Washington State Department of Transportation U.S. Department of Transportation Federal Highway Administration City of Seattle	SR 99	MP 29.89 TO MP 30.78	Plot 4
TIME	4:54:34 PM	10	WASH				SR 99	S HOLGATE ST TO S KING ST VIADUCT REPLACEMENT	LS017
DATE	7/1/2008	JOB NUMBER	Y-9715				KING COUNTY	JULY 2008	SHEET OF SHEETS
PLOTTED BY	Yu-Wen Huang	CONTRACT NO.		LOCATION NO.				TOPSOIL DIAGRAM	
DESIGNED BY	B. DRAMOV			XL-2219					
ENTERED BY	B. FAUNT / Y. HUANG								
CHECKED BY	B. FISHER / C. MCGLYNN								
PROJ. ENGR.	A. AMIRI								
REGIONAL ADM.	C. STONE	REVISION	DATE	BY					



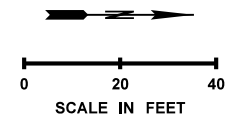
SEE LS017

TERMINAL 46

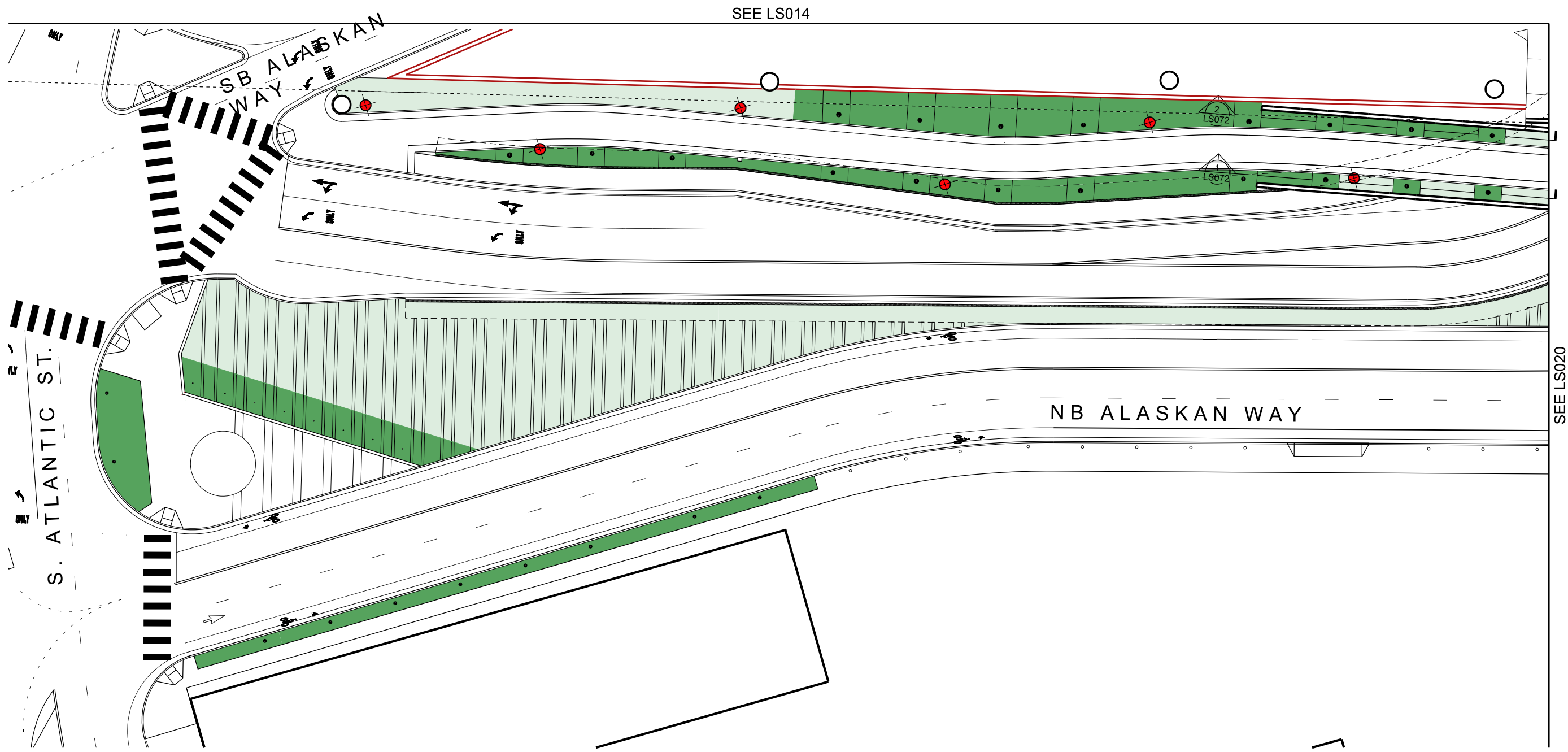
SEE LS023

LEGEND

- TREE LOCATION
- 4' MINIMUM DEPTH CONTINUOUS TRENCH AMENDED BACK FILL, FOR CONDITIONS OF TREE PITS SEE PLANTING DETAIL
- 2' MINIMUM DEPTH AMENDED BACK FILL REQUIRED FOR ALL SHRUB / GROUND COVER AREAS

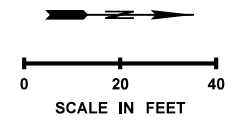


FILE NAME: \\G4\Projects_2\1273 Alaskan Viaduct Seattle\CADD\Sheets\LS014-TOPSOIL.dgn		REGION NO. 10		STATE WASH	FED.AID PROJ.NO.	60% DESIGN JULY 31, 2008 NOT FOR CONSTRUCTION		SR 99	MP 29.89 TO MP 30.78	Plot 5	
TIME: 4:54:48 PM	DATE: 7/1/2008	JOB NUMBER Y-9715		CONTRACT NO.	LOCATION NO. XL-2219			SR 99 S HOLGATE ST TO S KING ST VIADUCT REPLACEMENT	KING COUNTY	JULY 2008	LS018
PLOTTED BY: Yu-Wen Huang	DESIGNED BY: B. DRAMOV	ENTERED BY: B. FAUNT / Y. HUANG	CHECKED BY: B. FISHER / C. MCGLYNN	PROJ. ENGR.: A. AMIRI	REGIONAL ADM.: C. STONE			TOPSOIL DIAGRAM	SHEET OF SHEETS		
REVISION		DATE		BY							



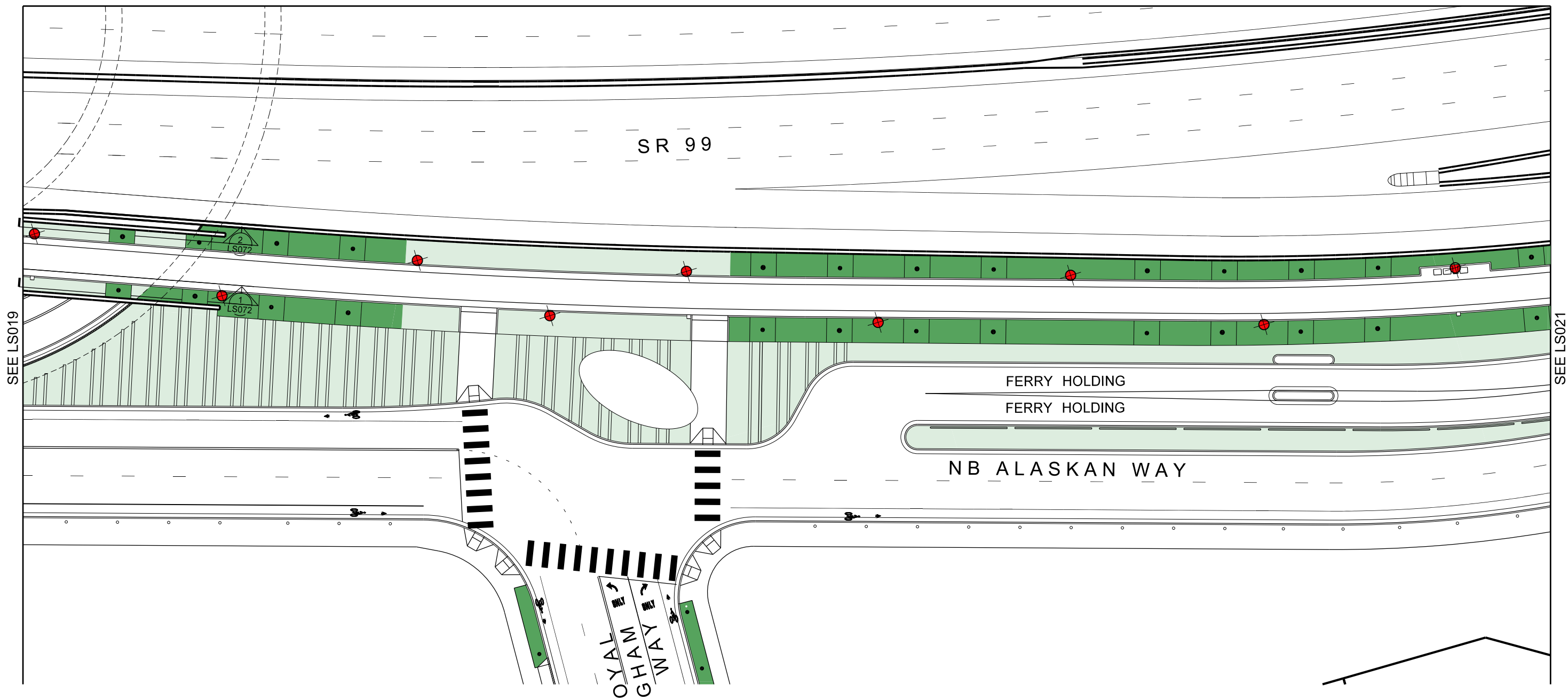
LEGEND

- TREE LOCATION
- 4' MINIMUM DEPTH CONTINUOUS TRENCH
AMENDED BACK FILL, FOR CONDITIONS OF TREE
PITS SEE PLANTING DETAIL
- 2' MINIMUM DEPTH AMENDED BACK FILL
REQUIRED FOR ALL SHRUB / GROUND COVER AREAS



FILE NAME \\G4\Projects_2\1273 Alaskan Viaduct Seattle\CADD\Sheets\LS014-TOPSOIL.dgn		REGION NO.	STATE	FED.AID PROJ.NO.	60% DESIGN JULY 31, 2008 NOT FOR CONSTRUCTION	Washington State Department of Transportation U.S. Department of Transportation Federal Highway Administration City of Seattle	SR 99	MP 29.89 TO MP 30.78	Plot 6
TIME	4:55:01 PM	10	WASH				SR 99	S HOLGATE ST TO S KING ST VIADUCT REPLACEMENT	LS019
DATE	7/1/2008	JOB NUMBER	Y-9715				KING COUNTY	JULY 2008	SHEET OF SHEETS
PLOTTED BY	Yu-Wen Huang	CONTRACT NO.		LOCATION NO.				TOPSOIL DIAGRAM	
DESIGNED BY	B. DRAMOV								
ENTERED BY	B. FAUNT / Y. HUANG								
CHECKED BY	B. FISHER / C. MCGLYNN								
PROJ. ENGR.	A. AMIRI								
REGIONAL ADM.	C. STONE	REVISION	DATE	BY					

SEE LS015

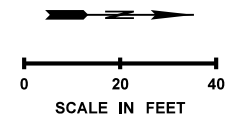


SEE LS019

SEE LS021

LEGEND

- TREE LOCATION
- 4' MINIMUM DEPTH CONTINUOUS TRENCH AMENDED BACK FILL, FOR CONDITIONS OF TREE PITS SEE PLANTING DETAIL
- 2' MINIMUM DEPTH AMENDED BACK FILL REQUIRED FOR ALL SHRUB / GROUND COVER AREAS



FILE NAME \\G4\Projects_2\1273 Alaskan Viaduct Seattle\CADD\Sheets\LS014-TOPSOIL.dgn		REGION NO. 10		STATE WASH	FED.AID PROJ.NO.	60% DESIGN JULY 31, 2008 NOT FOR CONSTRUCTION	 Washington State Department of Transportation U.S. Department of Transportation Federal Highway Administration City of Seattle	SR 99	MP 29.89 TO MP 30.78	Plot 7		
TIME 4:55:18 PM	DATE 7/1/2008	JOB NUMBER Y-5 115		CONTRACT NO.	LOCATION NO. XL- 219			SR 99	S HOLGATE ST TO S KING ST VIADUCT RPLACEMENT	KING COUNTY	JULY 2008	LS020
PLOTTED BY Yu-Wen Huang	DESIGNED BY B. DRAMOV	ENTERED BY B. FAUNT / Y. HUANG	CHECKED BY B. FISHER / C. MCGLYNN	PROJ. ENGR. A. AMIRI	REGIONAL ADM. C. STONE			REVISION	DATE	BY	TOPSOIL DIAGRAM	SHEET OF SHEETS

SEE LS016

SR 99

FERRY HOLDING
FERRY HOLDING

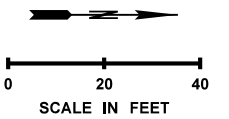
NB ALASKAN WAY

SEE LS020

SEE LS022

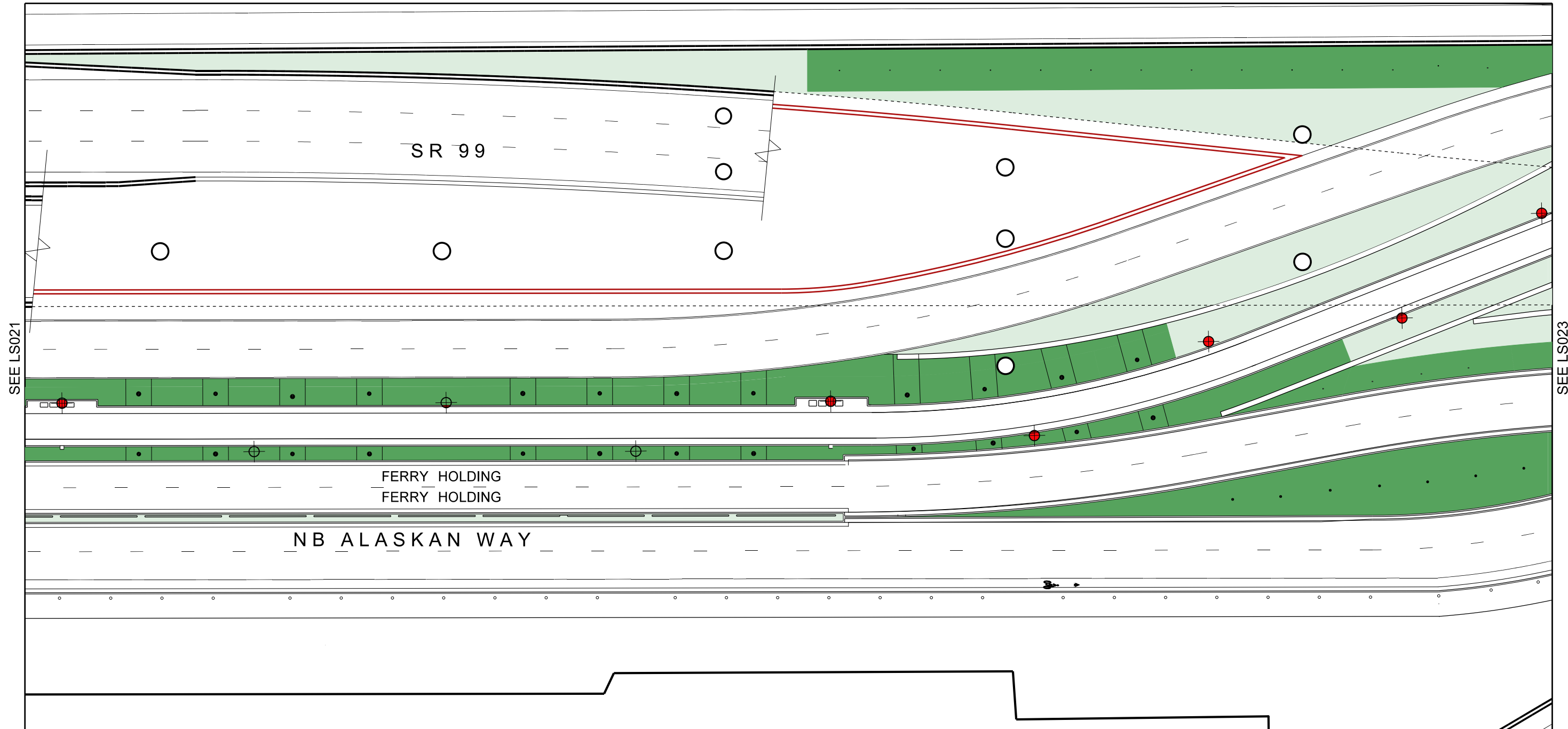
LEGEND

- TREE LOCATION
- 4' MINIMUM DEPTH CONTINUOUS TRENCH
AMENDED BACK FILL, FOR CONDITIONS OF TREE
PITS SEE PLANTING DETAIL
- 2' MINIMUM DEPTH AMENDED BACK FILL
REQUIRED FOR ALL SHRUB / GROUND COVER AREAS



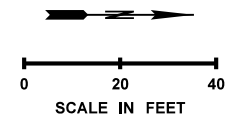
FILE NAME \\G4\Projects_2\1273 Alaskan Viaduct Seattle\CADD\Sheets\LS014-TOPSOIL.dgn		REGION NO. 10		STATE WASH	FED.AID PROJ.NO.	60% DESIGN JULY 31, 2008 NOT FOR CONSTRUCTION	 Washington State Department of Transportation U.S. Department of Transportation Federal Highway Administration City of Seattle	SR 99	MP 29.89 TO MP 30.78	Plot 8
TIME 4:55:32 PM	DATE 7/1/2008	JOB NUMBER Y-5 115		LOCATION NO. XL- 219	SR 99 S HOLGATE ST TO S KING ST VIADUCT RPLACEMENT			KING COUNTY	JULY 2008	LS021
PLOTTED BY Yu-Wen Huang	DESIGNED BY B. DRAMOV	CONTRACT NO.			TOPSOIL DIAGRAM			SHEET	OF	SHEETS
ENTERED BY B. FAUNT / Y. HUANG	CHECKED BY B. FISHER / C. MCGLYNN	REVISION	DATE	BY						

SEE LS017



LEGEND

- TREE LOCATION
- 4' MINIMUM DEPTH CONTINUOUS TRENCH
AMENDED BACK FILL FOR CONDITIONS OF TREE
PITS SEE PLANTING DETAIL
- 2' MINIMUM DEPTH AMENDED BACK FILL
REQUIRED FOR ALL SHRUB / GROUND COVER AREAS



FILE NAME \\G4\Projects_2\1273 Alaskan Viaduct Seattle\CADD\Sheets\LS014-TOPSOIL.dgn		REGION NO. 10		STATE WASH	FED.AID PROJ.NO.	60% DESIGN JULY 31, 2008 NOT FOR CONSTRUCTION	 Washington State Department of Transportation U.S. Department of Transportation Federal Highway Administration City of Seattle	SR 99	MP 29.89 TO MP 30.78	Plot 9	
TIME 4:55:43 PM	DATE 7/1/2008	JOB NUMBER Y-5 115		CONTRACT NO.	LOCATION NO. XL- 219			SR 99 S HOLGATE ST TO S KING ST VIADUCT RPLACEMENT	KING COUNTY	JULY 2008	LS022
PLOTTED BY Yu-Wen Huang	DESIGNED BY B. DRAMOV	ENTERED BY B. FAUNT / Y. HUANG	CHECKED BY B. FISHER / C. MCGLYNN	PROJ. ENGR. A. AMIRI	REGIONAL ADM. C. STONE			TOPSOIL DIAGRAM	SHEET OF SHEETS		
REVISION		DATE		BY							

SEE LS018

ALASKAN WAY

SR 99

SOUTH KING STREET

RAILROAD WAY SOUTH

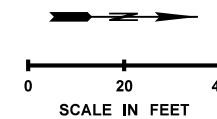
NB ALASKAN WAY

FERRY HOLDING
FERRY HOLDING

SEE LS022

LEGEND

- TREE LOCATION
- 4' MINIMUM DEPTH CONTINUOUS TRENCH
AMENDED BACK FILL, FOR CONDITIONS OF TREE
PITS SEE PLANTING DETAIL
- 2' MINIMUM DEPTH AMENDED BACK FILL
REQUIRED FOR ALL SHRUB / GROUND COVER AREAS



FILE NAME \\G4\Projects_2\1273 Alaskan Viaduct Seattle\CADD\Sheets\LS014-TOPSOIL.dgn

TIME 4:55:59 PM

DATE 7/1/2008

PLOTTED BY Yu-Wen Huang

DESIGNED BY B. DRAMOV

ENTERED BY B. FAUNT / Y. HUANG

CHECKED BY B. FISHER / C. MCGLYNN

PROJ. ENGR. A. AMIRI

REGIONAL ADM. C. STONE

REVISION

DATE BY

REGION NO.	STATE
10	WASH

JOB NUMBER
Y-9715

CONTRACT NO.

FED.AID PROJ.NO.

LOCATION NO.
XL-2219

60% DESIGN
JULY 31, 2008
NOT FOR
CONSTRUCTION



SR 99 MP 29.89 TO MP 30.78

SR 99
S HOLGATE ST TO S KING ST
VIADUCT REPLACEMENT

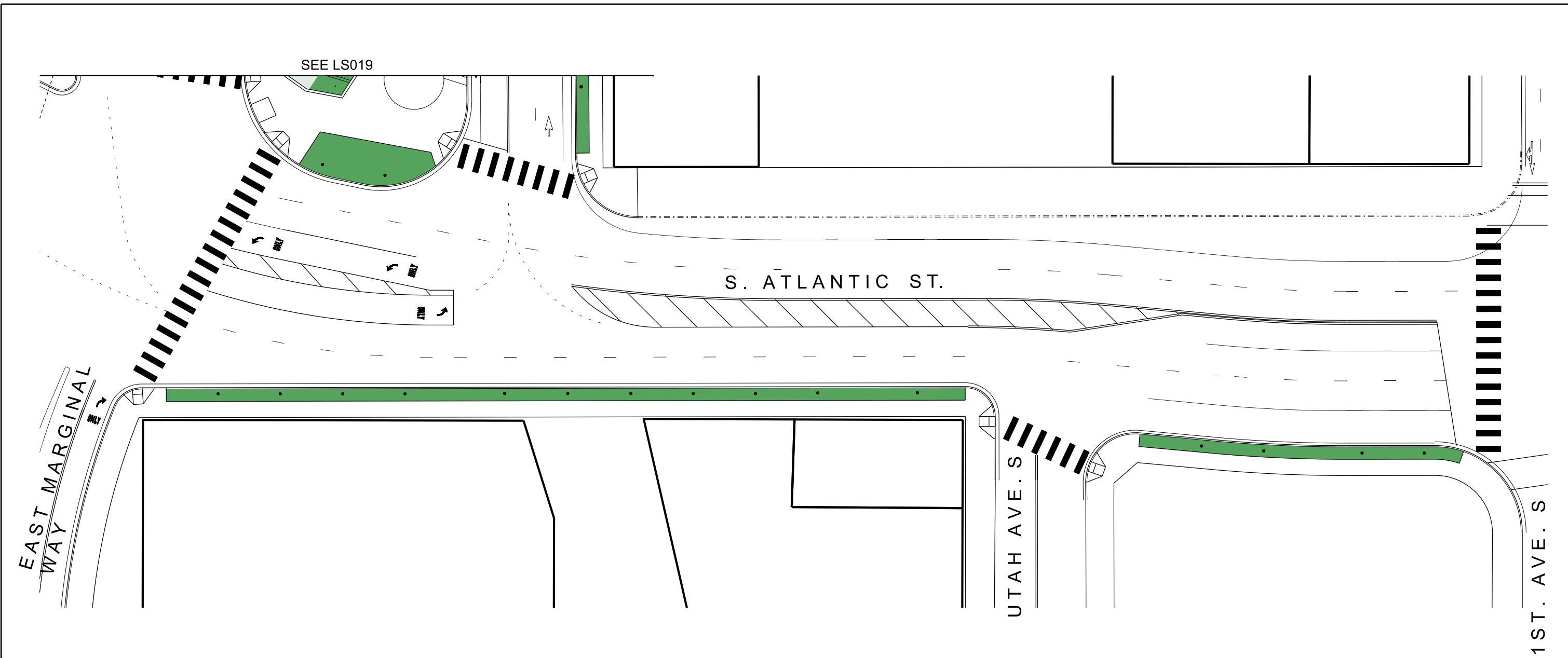
KING COUNTY JULY 2008

TOPSOIL DIAGRAM

Plot 10

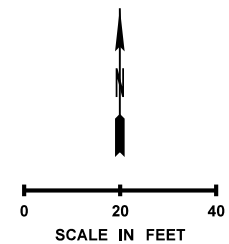
LS023

SHEET
OF
SHEETS

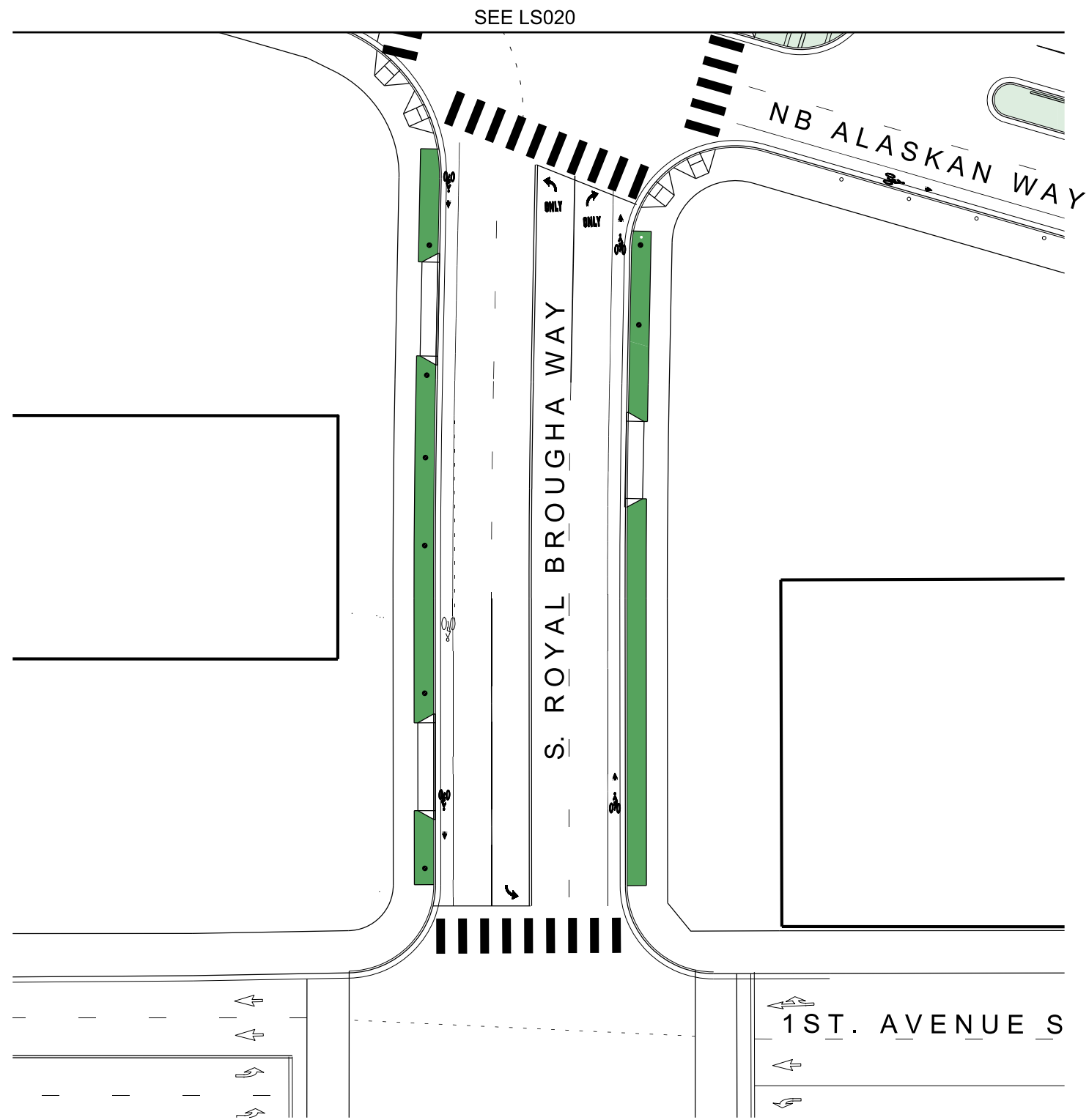


LEGEND



- TREE LOCATION
- 4" MINIMUM DEPTH CONTINUOUS TRENCH AMENDED BACK FILL, FOR CONDITIONS OF TREE PITS SEE PLANTING DETAIL
- 2" MINIMUM DEPTH AMENDED BACK FILL REQUIRED FOR ALL SHRUB / GROUND COVER AREAS

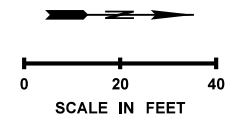


FILE NAME \\G4\Projects_2\1273 Alaskan Viaduct Seattle\CADD\Sheets\LS014-TOPSOIL.dgn				REGION NO.	STATE	FED.AID PROJ.NO.	60% DESIGN JULY 31, 2008 NOT FOR CONSTRUCTION	 Washington State Department of Transportation U.S. Department of Transportation Federal Highway Administration City of Seattle	SR 99	MP 29.89 TO MP 30.78	Plot 11
TIME	4:56:18 PM			10	WASH				SR 99 S HOLGATE ST TO S KING ST VIADUCT REPLACEMENT	LS024	
DATE	7/1/2008			JOB NUMBER	Y-9715				KING COUNTY	JULY 2008	SHEET OF SHEETS
PLOTTED BY	Yu-Wen Huang			CONTRACT NO.		LOCATION NO.			TOPSOIL DIAGRAM		
DESIGNED BY	B. DRAMOV					XL-2219					
ENTERED BY	B. FAUNT / Y. HUANG										
CHECKED BY	B. FISHER / C. MCGLYNN										
PROJ. ENGR.	A. AMIRI										
REGIONAL ADM.	C. STONE	REVISION	DATE	BY							



LEGEND


- TREE LOCATION
-  4' MINIMUM DEPTH CONTINUOUS TRENCH AMENDED BACK FILL, FOR CONDITIONS OF TREE PITS SEE PLANTING DETAIL
-  2' MINIMUM DEPTH AMENDED BACK FILL REQUIRED FOR ALL SHRUB / GROUND COVER AREAS



FILE NAME	\\G4\Projects_2\1273 Alaskan Viaduct Seattle\CADD\Sheets\LS014-TOPSOIL.dgn		
TIME	4:56:41 PM		
DATE	7/1/2008		
PLOTTED BY	Yu-Wen Huang		
DESIGNED BY	B. DRAMOV		
ENTERED BY	B. FAUNT / Y. HUANG		
CHECKED BY	B. FISHER / C. MCGLYNN		
PROJ. ENGR.	A. AMIRI		
REGIONAL ADM.	C. STONE		
	REVISION	DATE	BY

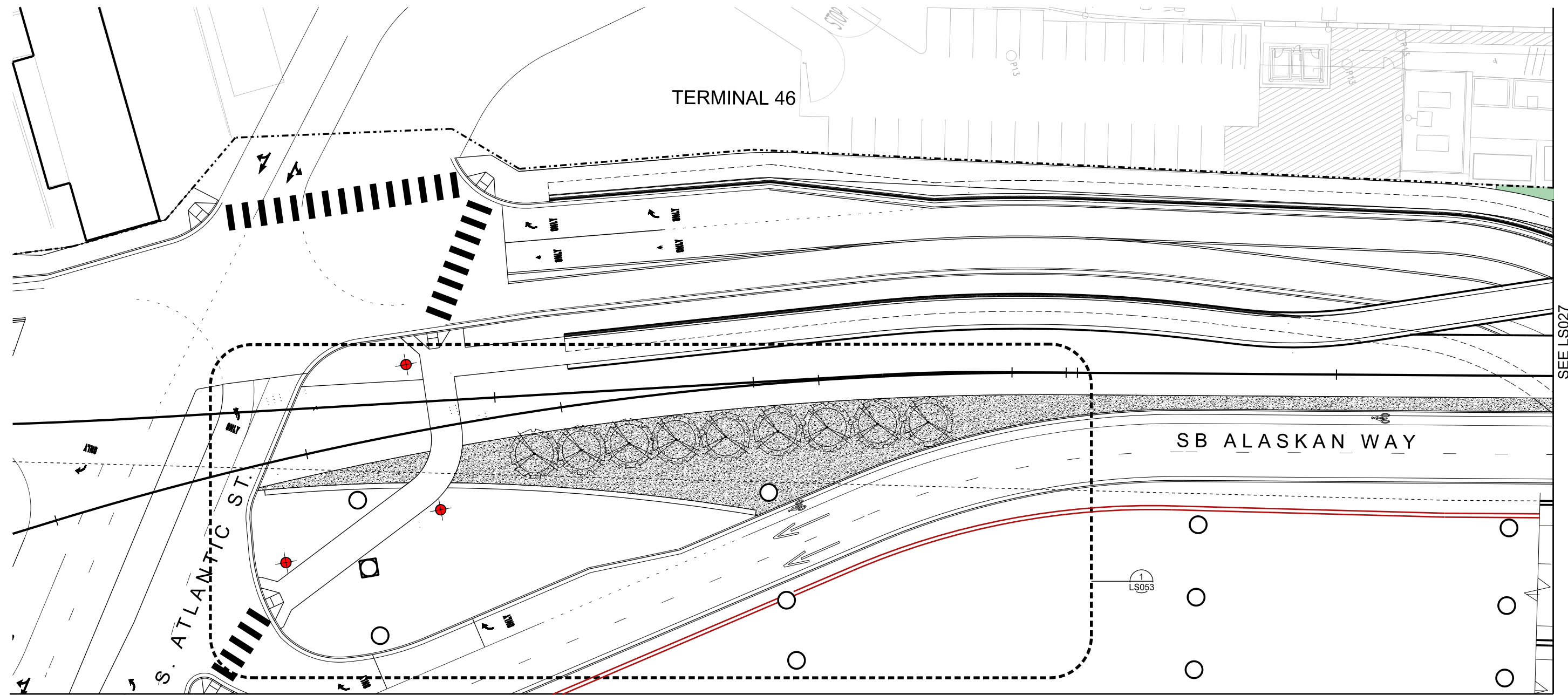
REGION NO.	STATE	FED.AID PROJ.NO.
10	WASH	
JOB NUMBER	Y-9715	
CONTRACT NO.	LOCATION NO.	
	XL-2219	

**60% DESIGN
JULY 31, 2008
NOT FOR
CONSTRUCTION**














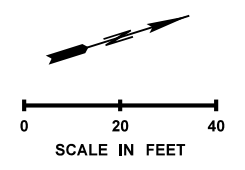
SR 99 MP 29.89 TO MP 30.78
SR 99
S HOLGATE ST TO S KING ST
VIADUCT REPLACEMENT
KING COUNTY JULY 2008
TOPSOIL DIAGRAM




Plot 12
LS025
 SHEET
 OF
 SHEETS

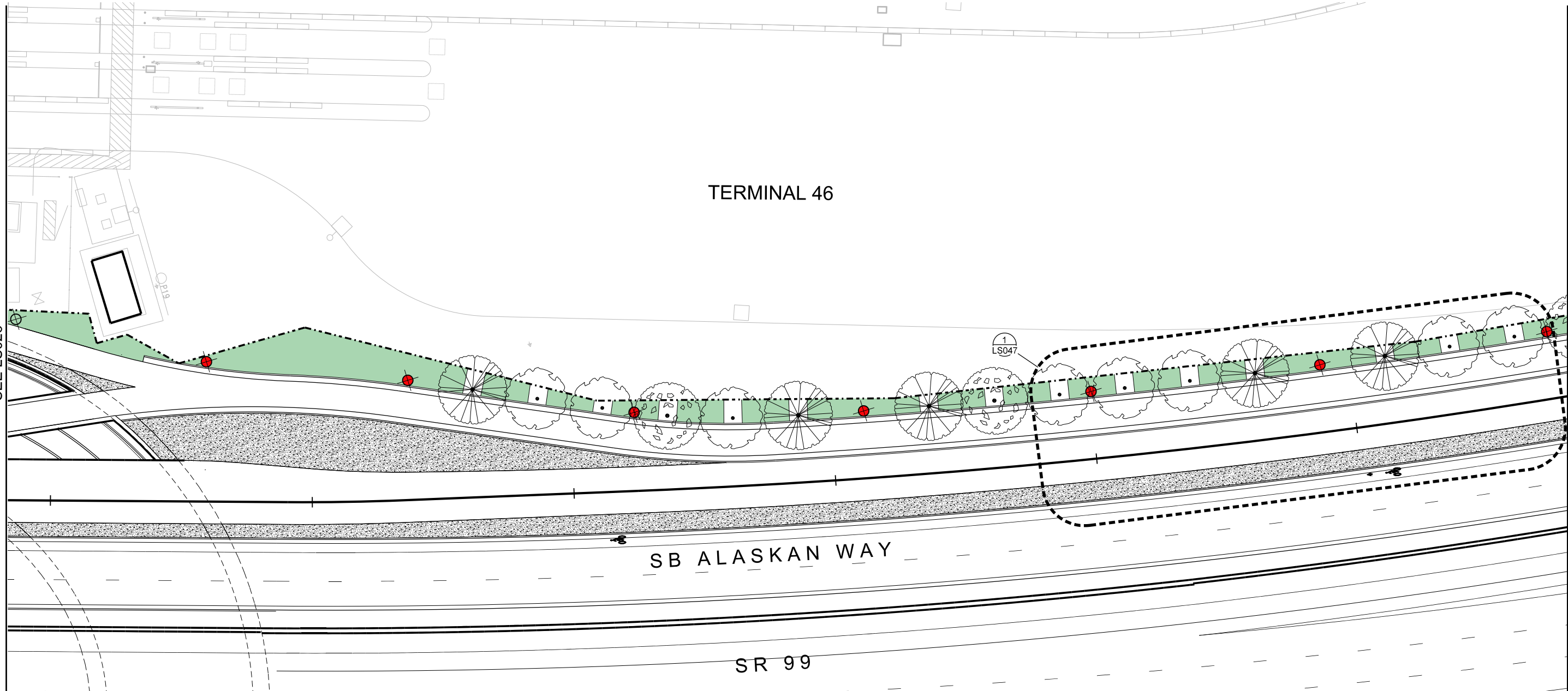


LEGEND

- | | | | | | |
|---|--|---|---|---|--|
|  | Acer truncatum "Norwegian Sunset"
Norwegian Sunset Maple |  | Quercus coccinea
Scarlet Oak |  | Betula jacquemontii
Himalayan Birch |
|  | Ulmus parrifolia "Allee"
Allee Elm |  | Acer truncatum "Pacific Sunset"
Pacific Sunset Maple |  | GREENWAY PLANTING
SEE SHEETS LS047 & LS048 |
|  | Cornus "Eddies White Wonder"
Eddies White Wonder Hybrid Dogwood |  | Zelkova serrata
Sawleaf Zelkova |  | Liriope spicata
Lily Turf |
| | | | |  | Mix of Polystichum munitum
Sword Fern & Anemone Species |
| | | | |  | Mix of Ophiopogon japonicus
Mondo Grass & Anemome & Narcissus Species |



FILE NAME: \\G4\Projects_2\1273 Alaskan Viaduct Seattle\CADD\Sheets\LS026-PLANTING.dgn		REGION NO.:	STATE:	FED.AID PROJ.NO.:	60% DESIGN JULY 31, 2008 NOT FOR CONSTRUCTION	  	SR 99	MP 29.89 TO MP 30.78	Plot 1
TIME: 5:45:09 PM	DATE: 7/1/2008	10	WASH				SR 99	S HOLGATE ST TO S KING ST VIADUCT REPLACEMENT	LS026
PLOTTED BY: Yu-Wen Huang	DESIGNED BY: B. DRAMOV	JOB NUMBER: Y-9715					KING COUNTY	JULY 2008	SHEET OF SHEETS
ENTERED BY: B. FAUNT / Y. HUANG	CHECKED BY: B. FISHER / C. MCGLYNN	CONTRACT NO.:		LOCATION NO.:			PLANTING PLAN		
PROJ. ENGR. A. AMIRI	REGIONAL ADM. C. STONE	REVISION	DATE	BY					



SEE LS026

SEE LS028












TERMINAL 46

SB ALASKAN WAY

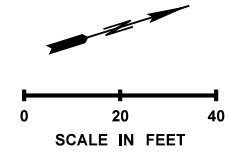
SR 99




1
LS047

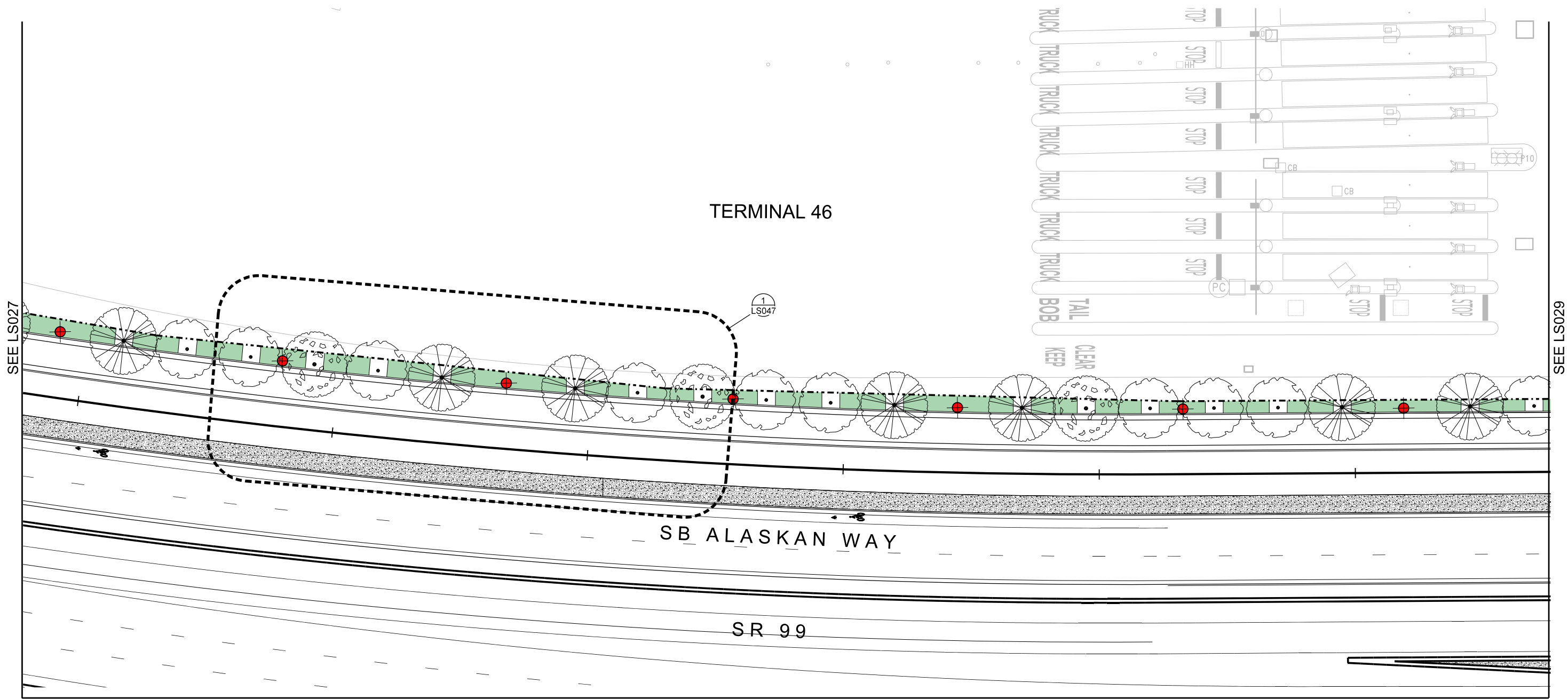
LEGEND

- | | | | | | |
|---|--|---|---|---|--|
|  | Acer truncatum "Norwegian Sunset"
Norwegian Sunset Maple |  | Quercus coccinea
Scarlet Oak |  | Betula jacquemontii
Himalayan Birch |
|  | Ulmus parrifolia "Allee"
Allee Elm |  | Acer truncatum "Pacific Sunset"
Pacific Sunset Maple |  | GREENWAY PLANTING
SEE SHEETS LS047 & LS048 |
|  | Cornus "Eddies White Wonder"
Eddies White Wonder Hybrid Dogwood |  | Zelkova serrata
Sawleaf Zelkova |  | Liriope spicata
Lily Turf |
| | | | |  | Mix of Polystichum munitum
Sword Fern & Anemone Species |
| | | | |  | Mix of Ophiopogon japonicus
Mondo Grass & Anemome & Narcissus Species |

SEE LS032



FILE NAME: \\G4\Projects_2\1273 Alaskan Viaduct Seattle\CADD\Sheets\LS026-PLANTING.dgn		REGION NO.:	STATE:	FED.AID PROJ.NO.:	60% DESIGN JULY 31, 2008 NOT FOR CONSTRUCTION	  	SR 99	MP 29.89 TO MP 30.78	Plot 2	
TIME: 5:46:09 PM	DATE: 7/1/2008	10	WASH	XL-2219			SR 99	S HOLGATE ST TO S KING ST	VIADUCT REPLACEMENT	LS027
PLOTTED BY: Yu-Wen Huang	DESIGNED BY: B. DRAMOV	JOB NUMBER:	Y-9715				KING COUNTY	JULY 2008	PLANTING PLAN	SHEET OF SHEETS
ENTERED BY: B. FAUNT / Y. HUANG	CHECKED BY: B. FISHER / C. MCGLYNN	CONTRACT NO.:								
PROJ. ENGR.:	A. AMIRI									
REGIONAL ADM.:	C. STONE	REVISION:	DATE:	BY:						



SEE LS027

SEE LS026

TERMINAL 46

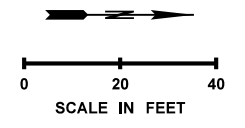
SB ALASKAN WAY

SR 99

SEE LS033

LEGEND

- Acer truncatum* "Norwegian Sunset"
Norwegian Sunset Maple
- Quercus coccinea*
Scarlet Oak
- Betula jacquemontii*
Himalayan Birch
- GREENWAY PLANTING
SEE SHEETS LS047 & LS048
- Ulmus parrifolia* "Allee"
Allee Elm
- Acer truncatum* "Pacific Sunset"
Pacific Sunset Maple
- Liriope spicata*
Lily Turf
- Cornus* "Eddies White Wonder"
Eddies White Wonder Hybrid Dogwood
- Zelkova serrata*
Sawleaf Zelkova
- Mix of *Polystichum munitum*
Sword Fern & Anemome Species
- Mix of *Ophiopogon japonicus*
Mondo Grass & Anemome & Narcissus Species

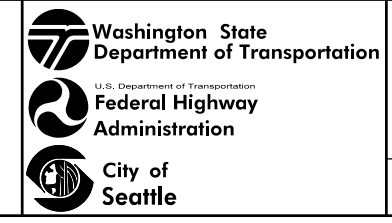


TIME	5:48:03 PM
DATE	7/1/2008
PLOTTED BY	Yu-Wen Huang
DESIGNED BY	B. DRAMOV
ENTERED BY	B. FAUNT / Y. HUANG
CHECKED BY	B. FISHER / C. MCGLYNN
PROJ. ENGR.	A. AMIRI
REGIONAL ADM.	C. STONE

REVISION	DATE	BY

REGION NO.	STATE	FED.AID PROJ.NO.
10	WASH	
JOB NUMBER	CONTRACT NO.	LOCATION NO.
Y-9715		XL-2219

60% DESIGN
JULY 31, 2008
NOT FOR
CONSTRUCTION



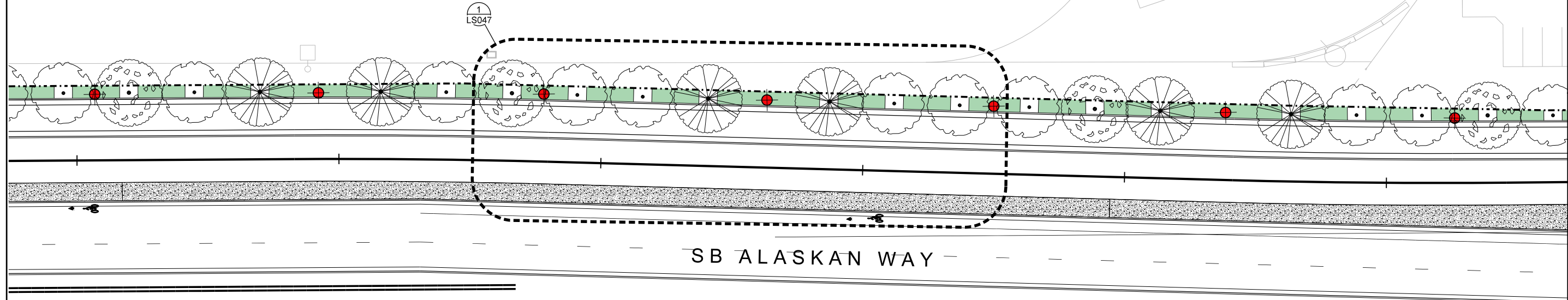
SR 99 MP 29.89 TO MP 30.78
SR 99
S HOLGATE ST TO S KING ST
VIADUCT REPLACEMENT
KING COUNTY JULY 2008
PLANTING PLAN

Plot 3
LS028
SHEET
OF
SHEETS

SEE LS028

SEE LS030


TERMINAL 46




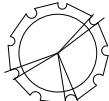
SB ALASKAN WAY


SEE LS034


LEGEND


- 


Acer truncatum "Norwegian Sunset"
Norwegian Sunset Maple
- 


Quercus coccinea
Scarlet Oak
- 


Betula jacquemontii
Himalayan Birch
- 

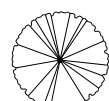
GREENWAY PLANTING
SEE SHEETS LS047 & LS048
- 

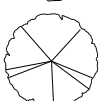
Liriope spicata
Lily Turf
- 

Mix of Polystichum munitum
Sword Fern & Anemome Species
- 

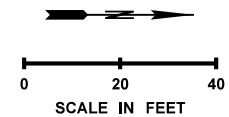
Ulmus parrifolia "Allee"
Allee Elm
- 




Acer truncatum "Pacific Sunset"
Pacific Sunset Maple
- 

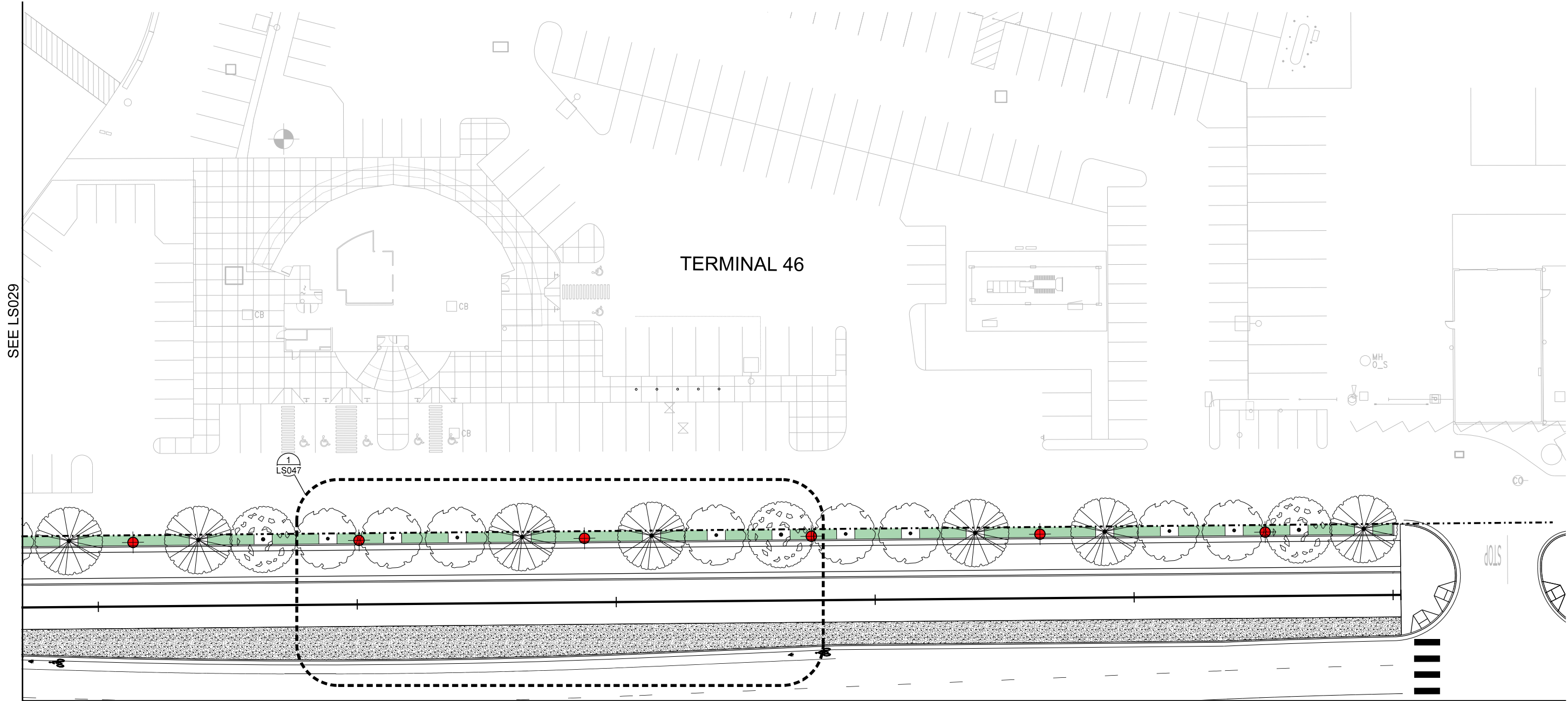
Mix of Ophiopogon japonicus
Mondo Grass & Anemome & Narcissus Species
- 

Cornus "Eddies White Wonder"
Eddies White Wonder Hybrid Dogwood
- 







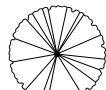




Zelkova serrata
Sawleaf Zelkova

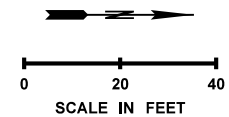





FILE NAME: \\G4\Projects_2\1273 Alaskan Viaduct Seattle\CADD\Sheets\LS026-PLANTING.dgn		REGION NO. STATE		FED.AID PROJ.NO.		60% DESIGN JULY 31, 2008 NOT FOR CONSTRUCTION	  	SR 99 MP 29.89 TO MP 30.78 SR 99 S HOLGATE ST TO S KING ST VIADUCT REPLACEMENT KING COUNTY JULY 2008 PLANTING PLAN	Plot 4 LS029 SHEET OF SHEETS		
TIME: 5:49:11 PM	DATE: 7/1/2008	10	WASH	Y-9715							
PLOTTED BY: Yu-Wen Huang	DESIGNED BY: B. DRAMOV	ENTERED BY: B. FAUNT / Y. HUANG	CHECKED BY: B. FISHER / C. MCGLYNN	PROJ. ENGR.: A. AMIRI	REGIONAL ADM.: C. STONE					CONTRACT NO.	LOCATION NO.
REVISION	DATE	BY	XL-2219								

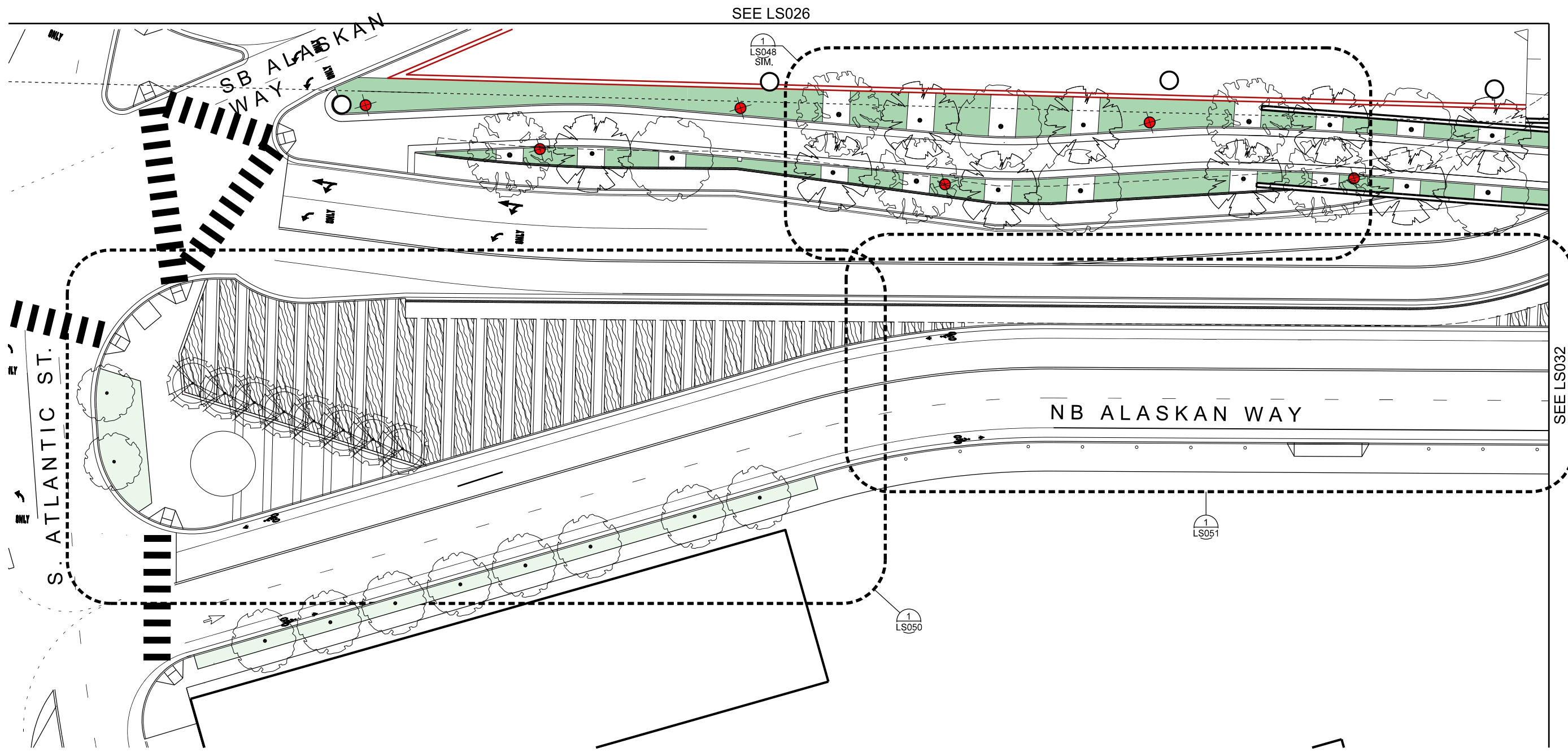


LEGEND

- | | | | | | |
|---|--|---|---|---|--|
|  | Acer truncatum "Norwegian Sunset"
Norwegian Sunset Maple |  | Quercus coccinea
Scarlet Oak |  | Betula jacquemontii
Himalayan Birch |
|  | Ulmus parrifolia "Allee"
Allee Elm |  | Acer truncatum "Pacific Sunset"
Pacific Sunset Maple |  | GREENWAY PLANTING
SEE SHEETS LS047 & LS048 |
|  | Cornus "Eddies White Wonder"
Eddies White Wonder Hybrid Dogwood |  | Zelkova serrata
Sawleaf Zelkova |  | Liriope spicata
Lily Turf |
| | | | |  | Mix of Polystichum munitum
Sword Fern & Anemone Species |
| | | | |  | Mix of Ophiopogon japonicus
Mondo Grass & Anemome & Narcissus Species |

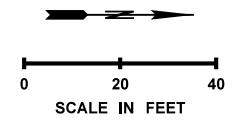


FILE NAME: \\G4\Projects_2\1273 Alaskan Viaduct Seattle\CADD\Sheets\LS026-PLANTING.dgn		REGION NO.:	STATE:	FED.AID PROJ.NO.:	60% DESIGN JULY 31, 2008 NOT FOR CONSTRUCTION	  	SR 99	MP 29.89 TO MP 30.78	Plot 5	
TIME: 5:50:05 PM	DATE: 7/1/2008	10	WASH	XL-2219			SR 99	S HOLGATE ST TO S KING ST	VIADUCT REPLACEMENT	LS030
PLOTTED BY: Yu-Wen Huang	DESIGNED BY: B. DRAMOV	JOB NUMBER: Y-9715					KING COUNTY	JULY 2008	PLANTING PLAN	SHEET OF SHEETS
ENTERED BY: B. FAUNT / Y. HUANG	CHECKED BY: B. FISHER / C. MCGLYNN	CONTRACT NO.:								
PROJ. ENGR. A. AMIRI	REGIONAL ADM. C. STONE	REVISION	DATE	BY						



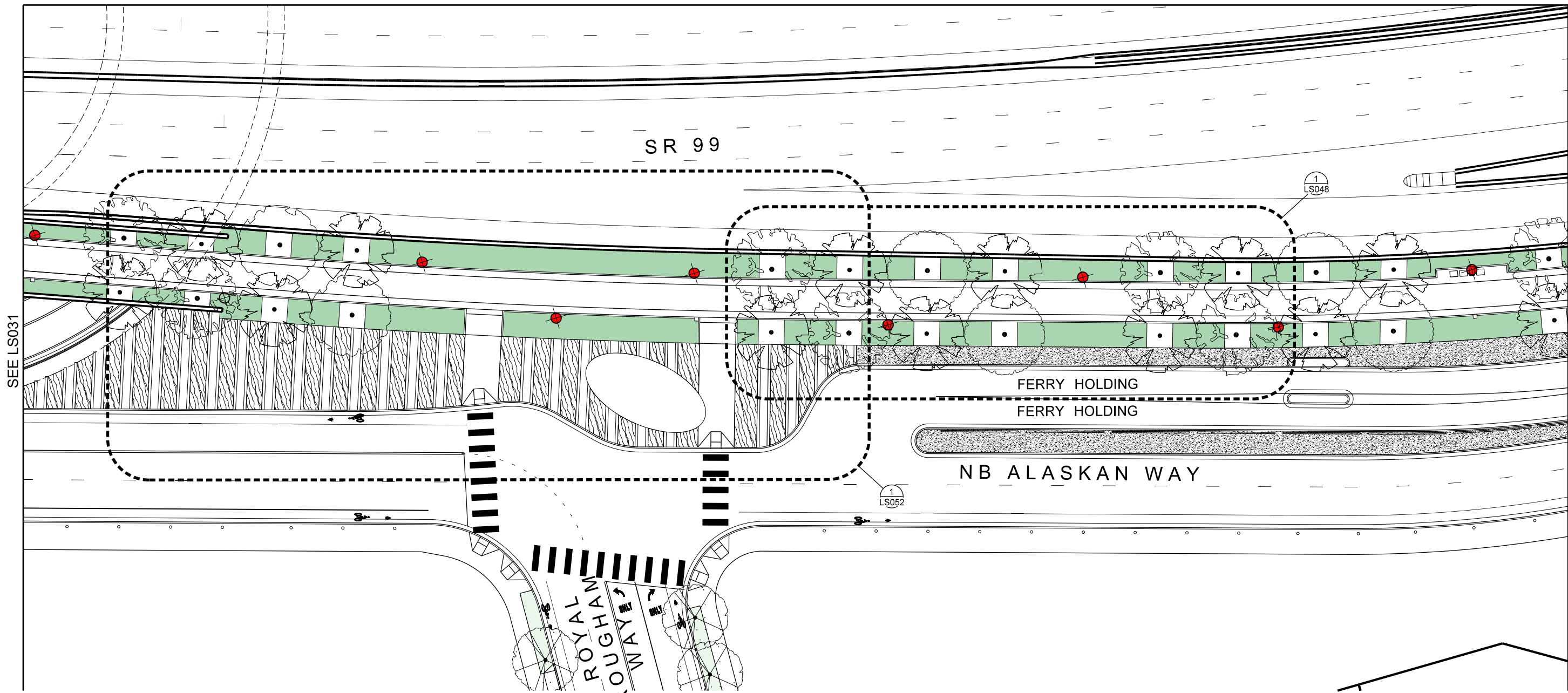
LEGEND

- | | | | | | |
|--|--|--|---|--|--|
| | Acer truncatum "Norwegian Sunset"
Norwegian Sunset Maple | | Quercus coccinea
Scarlet Oak | | Betula jacquemontii
Himalayan Birch |
| | Ulmus parrifolia "Allee"
Allee Elm | | Acer truncatum "Pacific Sunset"
Pacific Sunset Maple | | GREENWAY PLANTING
SEE SHEETS LS047 & LS048 |
| | Cornus "Eddies White Wonder"
Eddies White Wonder Hybrid Dogwood | | Zelkova serrata
Sawleaf Zelkova | | Liriope spicata
Lily Turf |
| | | | | | Mix of Polystichum munitum
Sword Fern & Anemone Species |
| | | | | | Mix of Ophiopogon japonicus
Mondo Grass & Anemome & Narcissus Species |

















FILE NAME: \\G4\Projects_2\1273 Alaskan Viaduct Seattle\CADD\Sheets\LS026-PLANTING.dgn		REGION NO.:	STATE:	FED.AID PROJ.NO.:	60% DESIGN JULY 31, 2008 NOT FOR CONSTRUCTION	 Washington State Department of Transportation U.S. Department of Transportation Federal Highway Administration City of Seattle	SR 99	MP 29.89 TO MP 30.78	Plot 6
TIME: 5:51:15 PM	DATE: 7/1/2008	10	WASH				SR 99 S HOLGATE ST TO S KING ST VIADUCT REPLACEMENT	LS031	
PLOTTED BY: Yu-Wen Huang	DESIGNED BY: B. DRAMOV	JOB NUMBER:	Y-9715				KING COUNTY JULY 2008	SHEET OF SHEETS	
ENTERED BY: B. FAUNT / Y. HUANG	CHECKED BY: B. FISHER / C. MCGLYNN	CONTRACT NO.:		LOCATION NO.:			PLANTING PLAN		
PROJ. ENGR.:	A. AMIRI								
REGIONAL ADM.:	C. STONE	REVISION:	DATE:	BY:					

SEE LS027



LEGEND

-  *Acer truncatum* "Norwegian Sunset"
Norwegian Sunset Maple
-  *Quercus coccinea*
Scarlet Oak
-  *Betula jacquemontii*
Himalayan Birch
-  GREENWAY PLANTING
SEE SHEETS LS047 & LS048
-  *Ulmus parrifolia* "Allee"
Allee Elm
-  *Acer truncatum* "Pacific Sunset"
Pacific Sunset Maple
-  *Liriope spicata*
Lily Turf
-  *Cornus* "Eddies White Wonder"
Eddies White Wonder Hybrid Dogwood
-  *Zelkova serrata*
Sawleaf Zelkova
-  Mix of *Polystichum munitum*
Sword Fern & Anemome Species
-  Mix of *Ophiopogon japonicus*
Mondo Grass & Anemome & Narcissus Species

FILE NAME: \\G4\Projects_2\1273 Alaskan Viaduct Seattle\CADD\Sheets\LS026-PLANTING.dgn		REGION NO.:	STATE:	FED.AID PROJ.NO.:	60% DESIGN JULY 31, 2008 NOT FOR CONSTRUCTION	  	SR 99	MP 29.89 TO MP 30.78	Plot 7	
TIME: 5:55:46 PM	DATE: 7/1/2008	10	WASH	XL- 219			SR 99 S HOLGATE ST TO S KING ST VIADUCT RPLACEMENT	KING COUNTY	JULY 2008	LS032
PLOTTED BY: Yu-Wen Huang	DESIGNED BY: B. DRAMOV	JOB NUMBER:	Y-5 '15				PLANTING PLAN			SHEET
ENTERED BY: B. FAUNT / Y. HUANG	CHECKED BY: B. FISHER / C. MCGLYNN	CONTRACT NO.:								OF
PROJ. ENGR.: A. AMIRI	REGIONAL ADM.: C. STONE	REVISION:	DATE:	BY:				SHEETS		

SEE LS028

SR 99

1
LS048







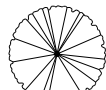




FERRY HOLDING
FERRY HOLDING

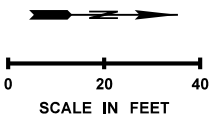
NB ALASKAN WAY




SEE LS032

SEE LS034

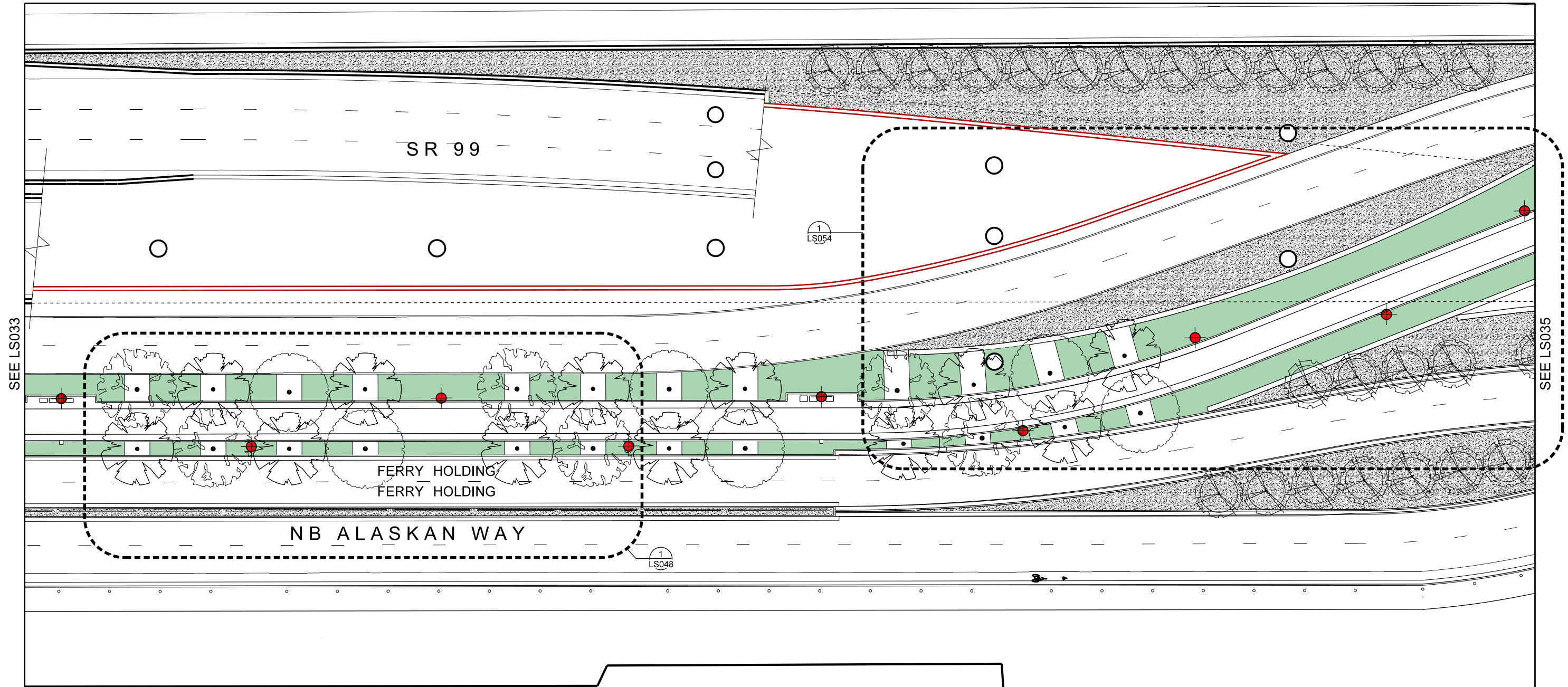
LEGEND

- | | | | | | |
|---|--|---|---|---|--|
|  | Acer truncatum "Norwegian Sunset"
Norwegian Sunset Maple |  | Quercus coccinea
Scarlet Oak |  | Betula jacquemontii
Himalayan Birch |
|  | Ulmus parrifolia "Allee"
Allee Elm |  | Acer truncatum "Pacific Sunset"
Pacific Sunset Maple |  | GREENWAY PLANTING
SEE SHEETS LS047 & LS048 |
|  | Cornus "Eddies White Wonder"
Eddies White Wonder Hybrid Dogwood |  | Zelkova serrata
Sawleaf Zelkova |  | Liriope spicata
Lily Turf |
| | | | |  | Mix of Polystichum munitum
Sword Fern & Anemone Species |
| | | | |  | Mix of Ophiopogon japonicus
Mondo Grass & Anemome & Narcissus Species |



FILE NAME: \\G4\Projects_2\1273 Alaskan Viaduct Seattle\CADD\Sheets\LS026-PLANTING.dgn		REGION NO.:	STATE:	FED.AID PROJ.NO.:	  	SR 99	MP 29.89 TO MP 30.78	Plot 8
TIME: 5:56:40 PM	DATE: 7/1/2008	10	WASH	60% DESIGN JULY 31, 2008 NOT FOR CONSTRUCTION		SR 99	S HOLGATE ST TO S KING ST VIADUCT RPLACEMENT	LS033
PLOTTED BY: Yu-Wen Huang	DESIGNED BY: B. DRAMOV	JOB NUMBER: Y-5 '15		LOCATION NO.:		KING COUNTY	JULY 2008	SHEET OF SHEETS
ENTERED BY: B. FAUNT / Y. HUANG	CHECKED BY: B. FISHER / C. MCGLYNN	CONTRACT NO.:		XL- 219		PLANTING PLAN		
PROJ. ENGR. A. AMIRI	REGIONAL ADM. C. STONE	REVISION	DATE	BY				







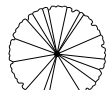




SEE LS029

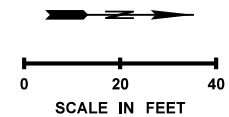





SEE LS033

SEE LS035

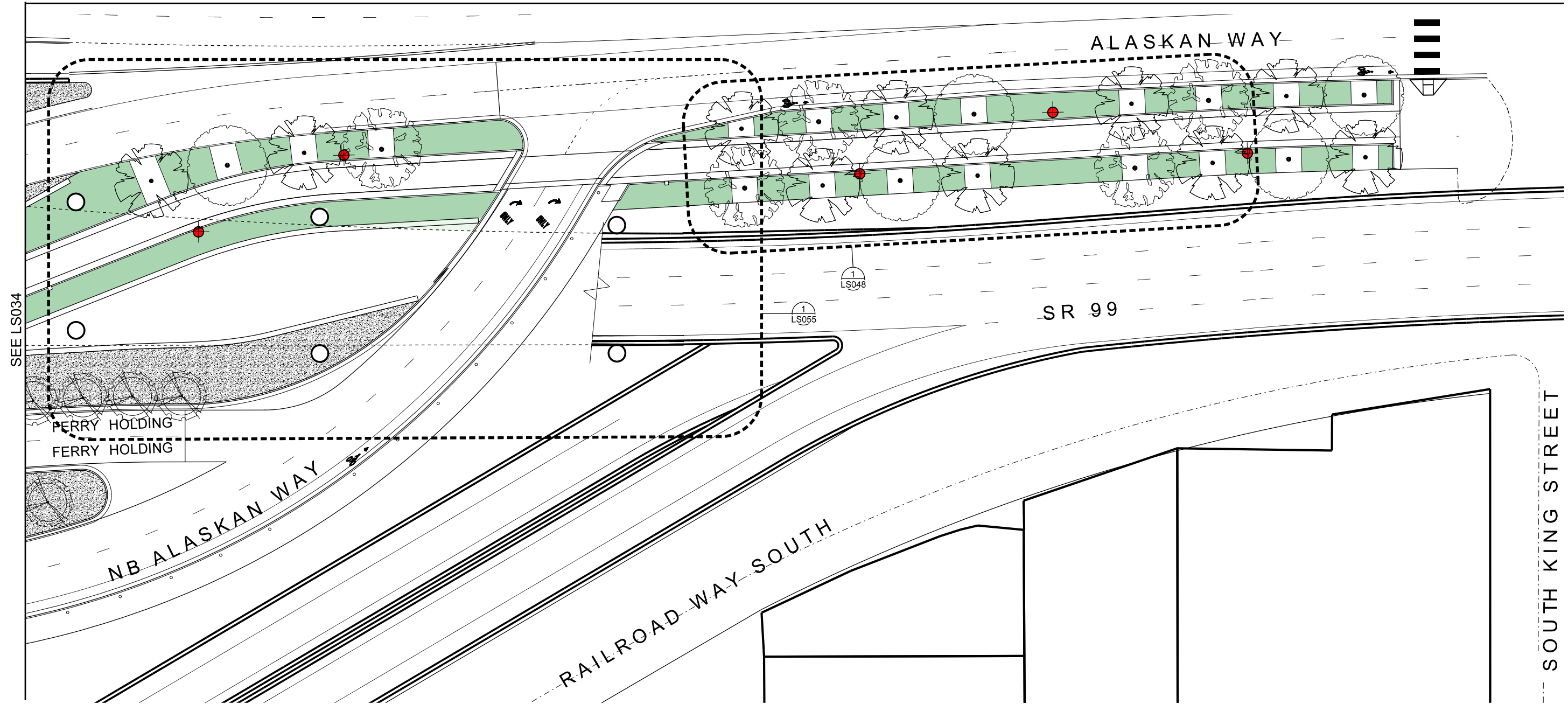
LEGEND

- | | | | | | |
|---|--|---|---|---|--|
|  | Acer truncatum "Norwegian Sunset"
Norwegian Sunset Maple |  | Quercus coccinea
Scarlet Oak |  | Betula jacquemontii
Himalayan Birch |
|  | Ulmus parrifolia "Allee"
Allee Elm |  | Acer truncatum "Pacific Sunset"
Pacific Sunset Maple |  | GREENWAY PLANTING
SEE SHEETS LS047 & LS048 |
|  | Cornus "Eddies White Wonder"
Eddies White Wonder Hybrid Dogwood |  | Zelkova serrata
Sawleaf Zelkova |  | Liriope spicata
Lily Turf |
| | | | |  | Mix of Polystichum munitum
Sword Fern & Anemome Species |
| | | | |  | Mix of Ophiopogon japonicus
Mondo Grass & Anemome & Narcissus Species |







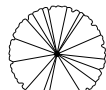






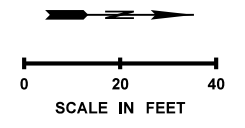
FILE NAME \\G4\Projects_2\1273 Alaskan Viaduct Seattle\CADD\Sheets\LS026-PLANTING.dgn		REGION NO.	STATE	FED.AID PROJ.NO.	<p>60% DESIGN JULY 31, 2008 NOT FOR CONSTRUCTION</p>	  	SR 99	MP 29.89 TO MP 30.78	Plot 9
TIME 5:57:14 PM	DATE 7/1/2008	10	WASH				SR 99	S HOLGATE ST TO S KING ST VIADUCT RPLACEMENT	LS034
PLOTTED BY Yu-Wen Huang	DESIGNED BY B. DRAMOV	JOB NUMBER	Y-5 '15				KING COUNTY	JULY 2008	SHEET OF SHEETS
ENTERED BY B. FAUNT / Y. HUANG	CHECKED BY B. FISHER / C. MCGLYNN	CONTRACT NO.		LOCATION NO. XL- 219			PLANTING PLAN		
PROJ. ENGR. A. AMIRI	REGIONAL ADM. C. STONE	REVISION	DATE	BY					




SEE LS030

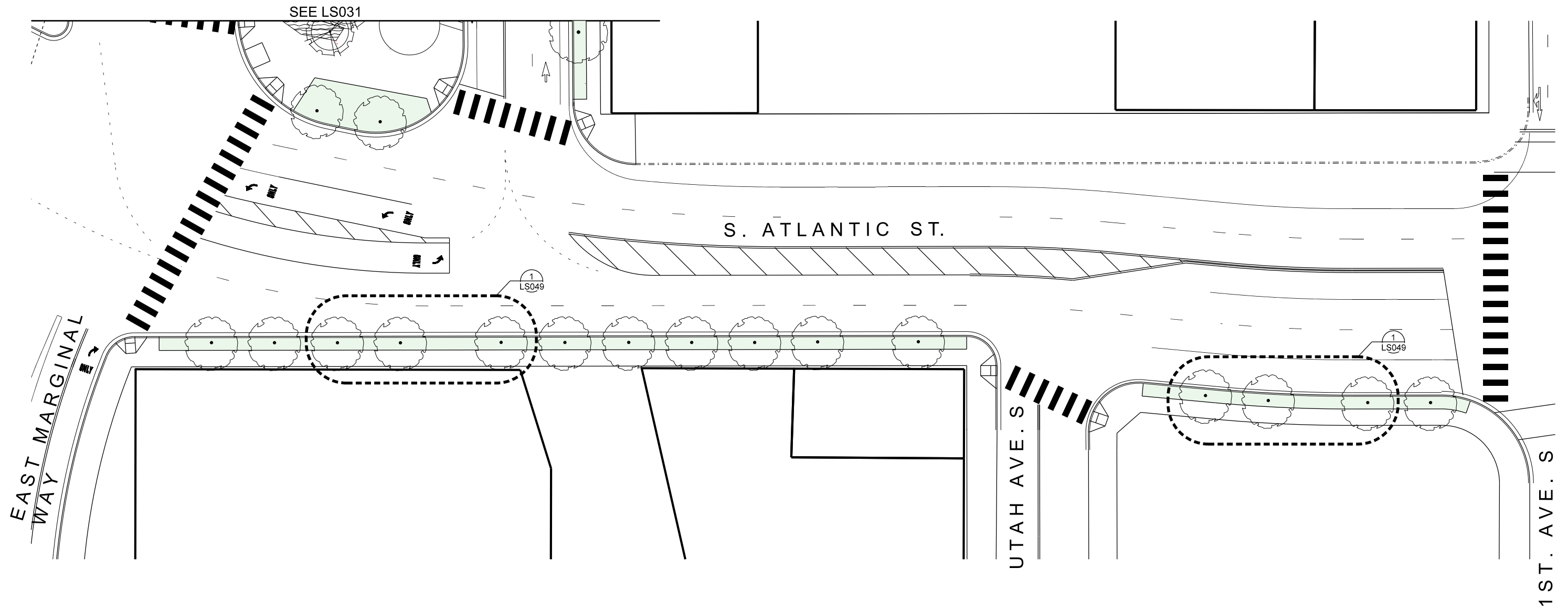


LEGEND












- | | | | | | |
|---|--|---|---|---|--|
|  | Acer truncatum "Norwegian Sunset"
Norwegian Sunset Maple |  | Quercus coccinea
Scarlet Oak |  | Betula jacquemontii
Himalayan Birch |
|  | Ulmus parrifolia "Allee"
Allee Elm |  | Acer truncatum "Pacific Sunset"
Pacific Sunset Maple |  | GREENWAY PLANTING
SEE SHEETS LS047 & LS048 |
|  | Cornus "Eddies White Wonder"
Eddies White Wonder Hybrid Dogwood |  | Zelkova serrata
Sawleaf Zelkova |  | Liriope spicata
Lily Turf |
| | | | |  | Mix of Polystichum munitum
Sword Fern & Anemone Species |
| | | | |  | Mix of Ophiopogon japonicus
Mondo Grass & Anemome & Narcissus Species |

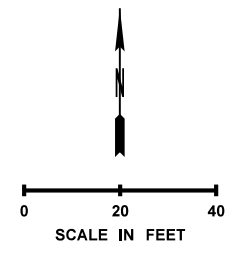





FILE NAME: \\G4\Projects_2\1273 Alaskan Viaduct Seattle\CADD\Sheets\LS026-PLANTING.dgn		REGION NO.:	STATE:	FED.AID PROJ.NO.:	60% DESIGN JULY 31, 2008 NOT FOR CONSTRUCTION	  	SR 99	MP 29.89 TO MP 30.78	Plot 10	
TIME: 5:58:34 PM	DATE: 7/1/2008	10	WASH					SR 99	S HOLGATE ST TO S KING ST	LS035
PLOTTED BY: Yu-Wen Huang	DESIGNED BY: B. DRAMOV	JOB NUMBER: Y-9715						KING COUNTY	VIADUCT REPLACEMENT	SHEET
ENTERED BY: B. FAUNT / Y. HUANG	CHECKED BY: B. FISHER / C. MCGLYNN	CONTRACT NO.:		XL-2219				JULY 2008	PLANTING PLAN	OF SHEETS
PROJ. ENGR. A. AMIRI	REGIONAL ADM. C. STONE	REVISION	DATE	BY						

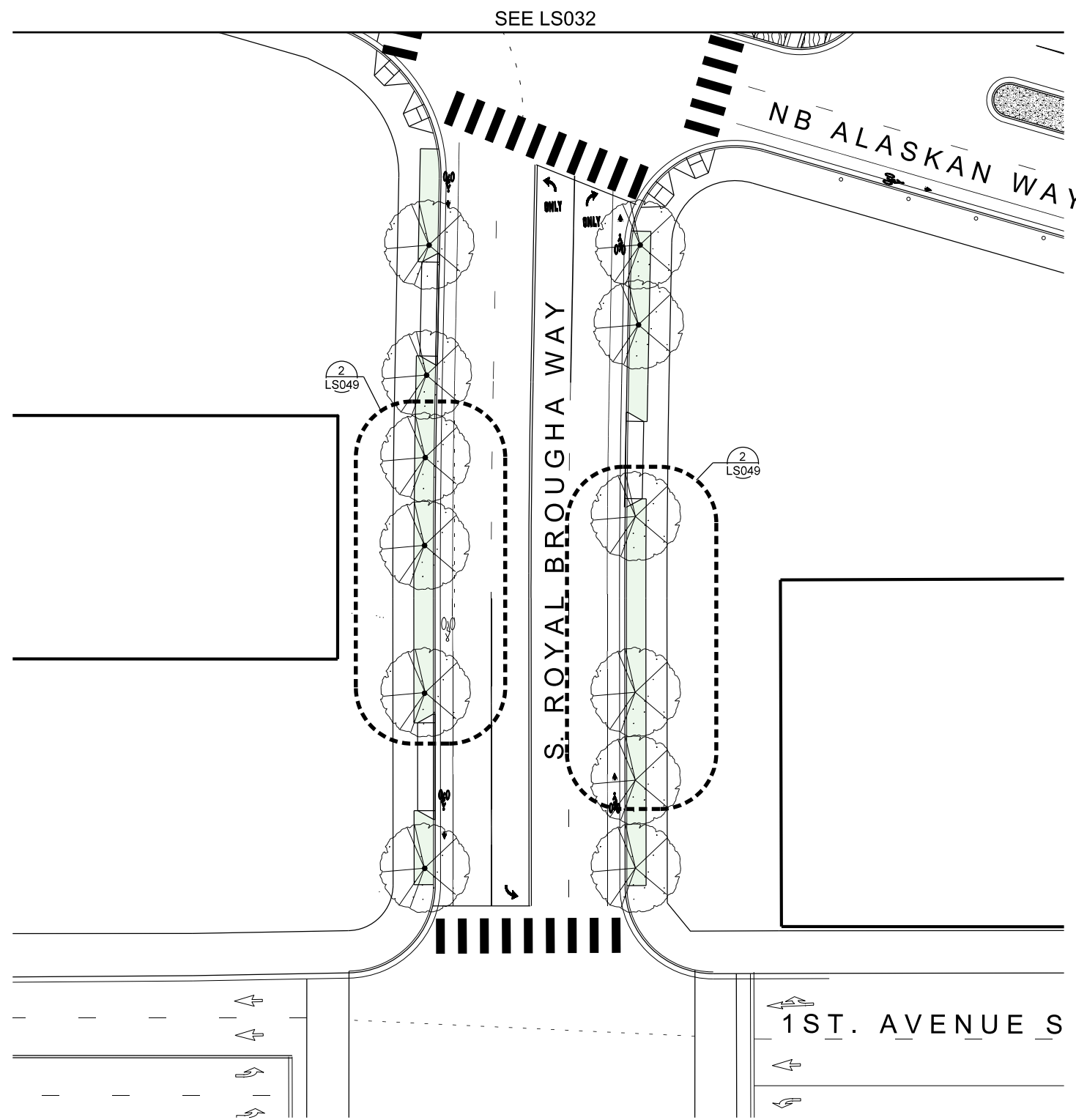


LEGEND












- | | | | | | |
|---|--|---|---|---|--|
|  | Acer truncatum "Norwegian Sunset"
Norwegian Sunset Maple |  | Quercus coccinea
Scarlet Oak |  | Betula jacquemontii
Himalayan Birch |
|  | Ulmus parrifolia "Allee"
Allee Elm |  | Acer truncatum "Pacific Sunset"
Pacific Sunset Maple |  | GREENWAY PLANTING
SEE SHEETS LS047 & LS048 |
|  | Cornus "Eddies White Wonder"
Eddies White Wonder Hybrid Dogwood |  | Zelkova serrata
Sawleaf Zelkova |  | Liriope spicata
Lily Turf |
| | | | |  | Mix of Polystichum munitum
Sword Fern & Anemone Species |
| | | | |  | Mix of Ophiopogon japonicus
Mondo Grass & Anemome & Narcissus Species |

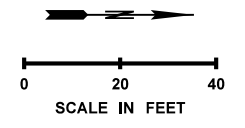





FILE NAME \\G4\Projects_2\1273 Alaskan Viaduct Seattle\CADD\Sheets\LS026-PLANTING.dgn		REGION NO. 10	STATE WASH	FED.AID PROJ.NO.	60% DESIGN JULY 31, 2008 NOT FOR CONSTRUCTION	  	SR 99	MP 29.89 TO MP 30.78	Plot 11	
TIME 3:11:22 PM	DATE 7/1/2008	JOB NUMBER Y-9715		LOCATION NO. XL-2219			SR 99 S HOLGATE ST TO S KING ST VIADUCT REPLACEMENT	KING COUNTY	JULY 2008	LS036
PLOTTED BY Bryan Faunt	DESIGNED BY B. DRAMOV	CONTRACT NO.					PLANTING PLAN			SHEET OF SHEETS
ENTERED BY B. FAUNT / Y. HUANG	CHECKED BY B. FISHER / C. MCGLYNN	REVISION	DATE	BY						
PROJ. ENGR. A. AMIRI	REGIONAL ADM. C. STONE									

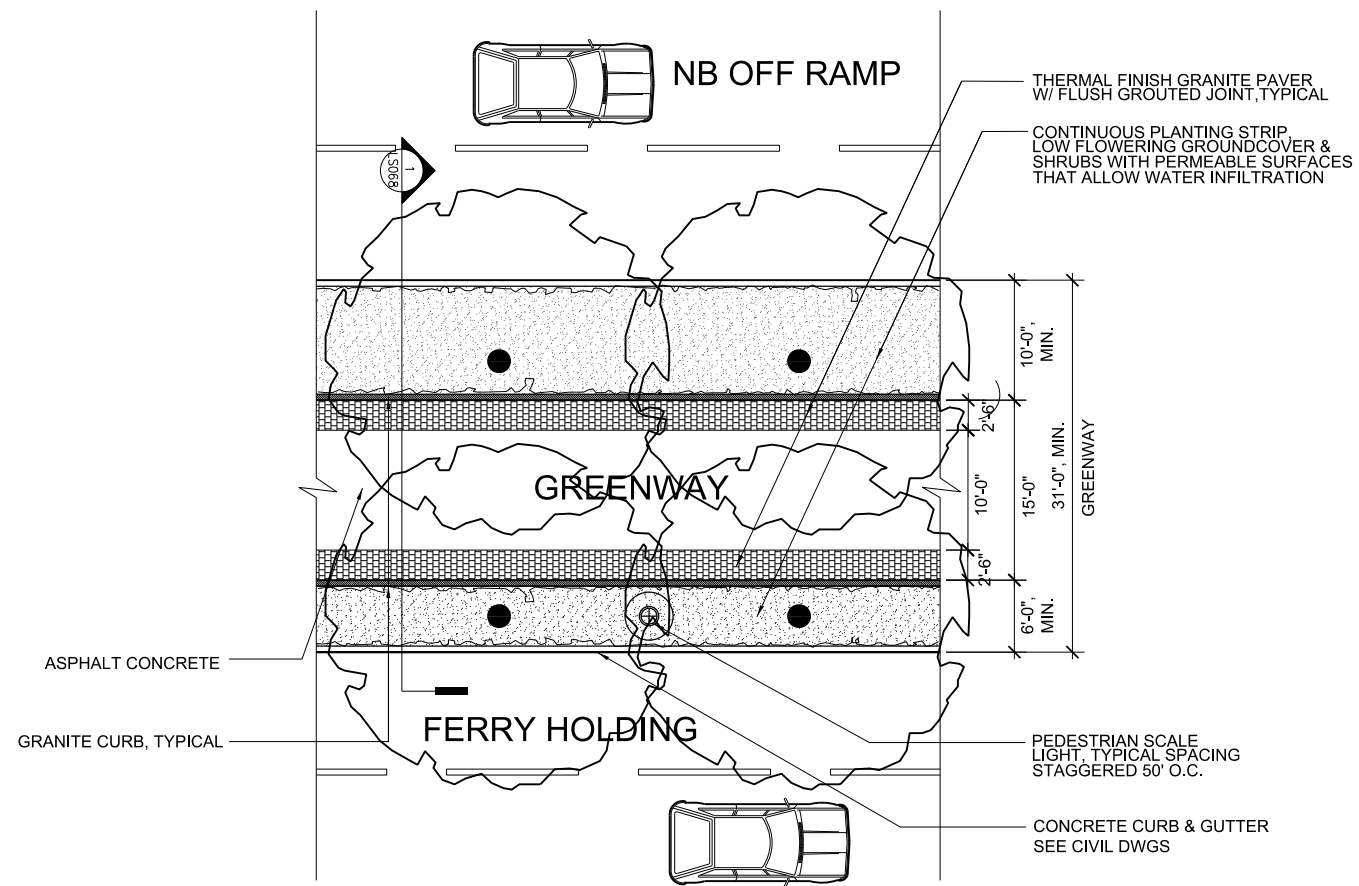


LEGEND

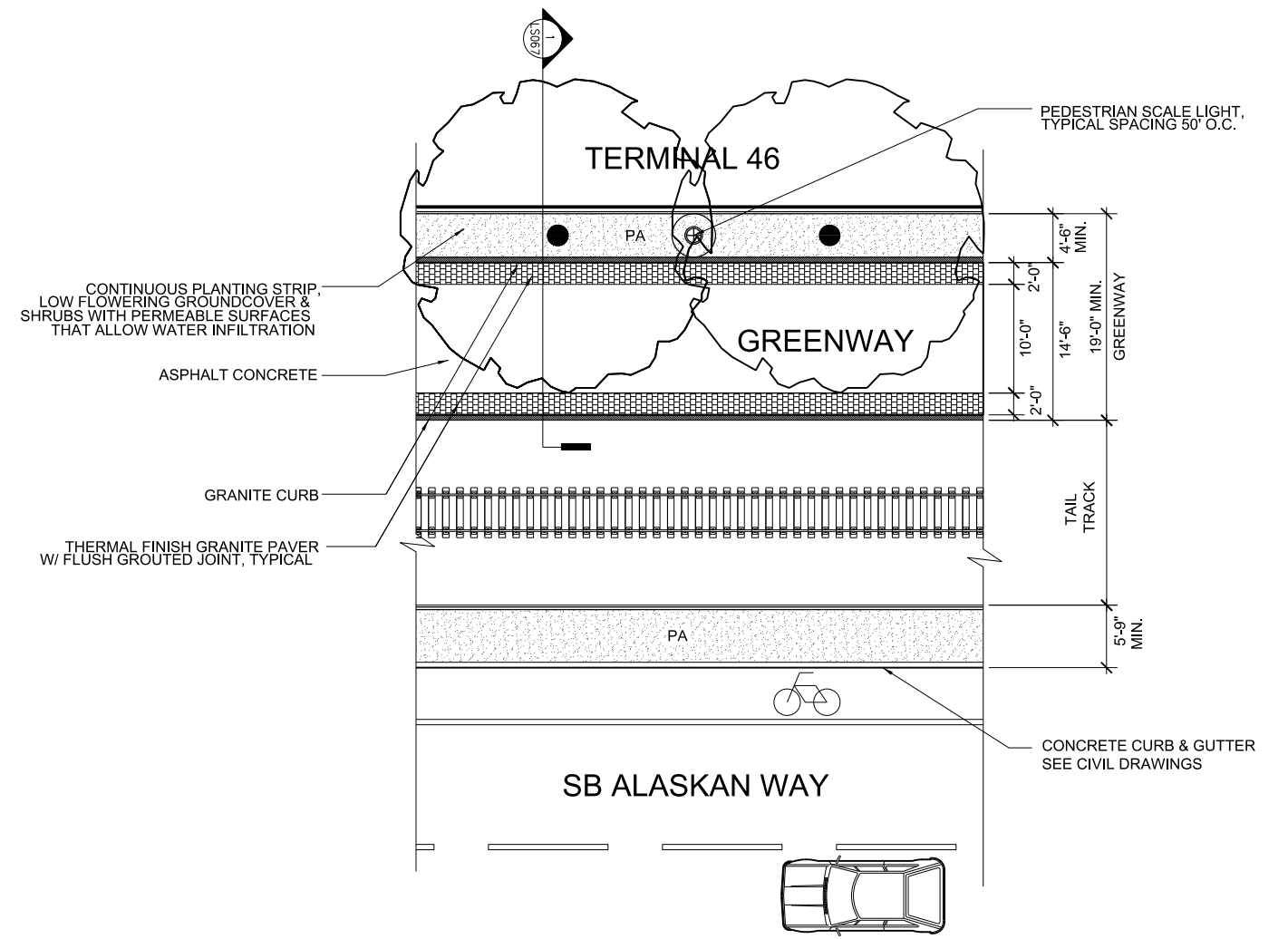
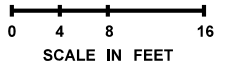
-  *Acer truncatum* "Norwegian Sunset"
Norwegian Sunset Maple
-  *Ulmus parrifolia* "Allee"
Allee Elm
-  *Cornus* "Eddies White Wonder"
Eddies White Wonder Hybrid Dogwood
-  *Quercus coccinea*
Scarlet Oak
-  *Acer truncatum* "Pacific Sunset"
Pacific Sunset Maple
-  *Zelkova serrata*
Sawleaf Zelkova
-  *Betula jacquemontii*
Himalayan Birch
-  GREENWAY PLANTING
SEE SHEETS LS047 & LS048
-  *Liriope spicata*
Lily Turf
-  Mix of *Polystichum munitum*
Sword Fern & Anemone Species
-  Mix of *Ophiopogon japonicus*
Mondo Grass & Anemome & Narcissus Species



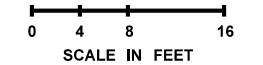
FILE NAME \\G4\Projects_2\1273 Alaskan Viaduct Seattle\CADD\Sheets\LS026-PLANTING.dgn		REGION NO.	STATE	FED.AID PROJ.NO.	60% DESIGN JULY 31, 2008 NOT FOR CONSTRUCTION	  	SR 99	MP 29.89 TO MP 30.78	Plot 12	
TIME 3:11:46 PM	DATE 7/1/2008	10	WASH				SR 99 S HOLGATE ST TO S KING ST VIADUCT REPLACEMENT	KING COUNTY	JULY 2008	LS037
PLOTTED BY Bryan Faunt	DESIGNED BY B. DRAMOV	JOB NUMBER Y-9715		LOCATION NO. XL-2219			PLANTING PLAN			SHEET OF SHEETS
ENTERED BY B. FAUNT / Y. HUANG	CHECKED BY B. FISHER / C. MCGLYNN	PROJ. ENGR. A. AMIRI	REGIONAL ADM. C. STONE	REVISION	DATE	BY				



2 TYPICAL GREENWAY LAYOUT PLAN: CITY-SIDE




1 TYPICAL GREENWAY LAYOUT PLAN : PORT-SIDE



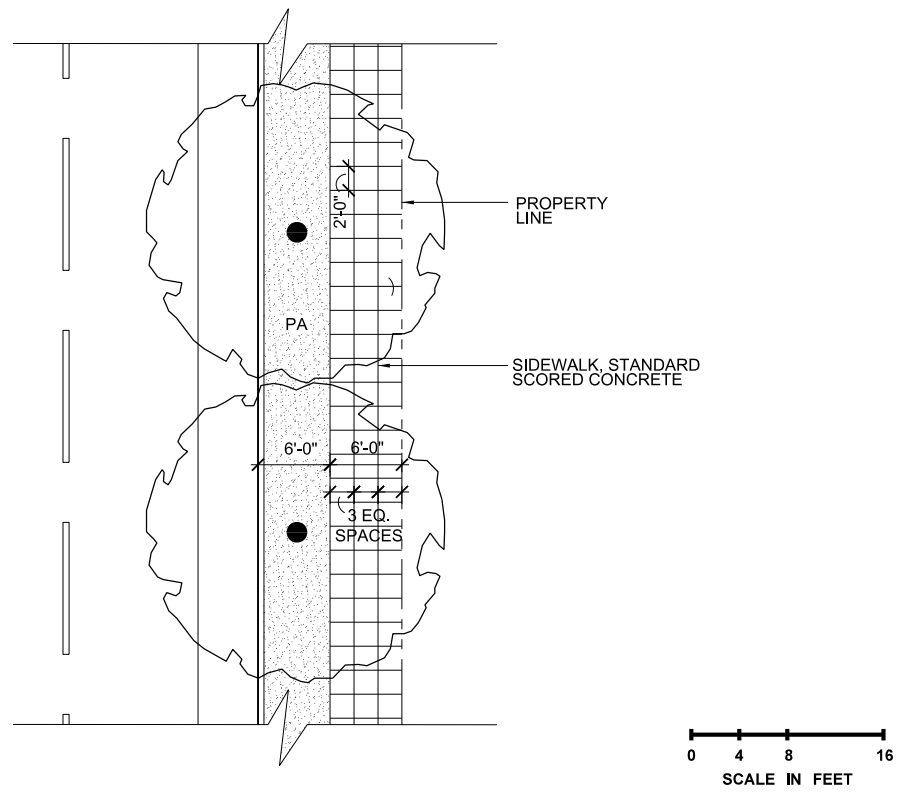
FILE NAME	\\G4\Projects_2\1273 Alaskan Viaduct Seattle\CADD\Sheets\LS038-ENLARGEDPLANS.dgn			REGION NO.	STATE	FED.AID PROJ.NO.
TIME	3:15:14 PM			10	WASH	
DATE	7/1/2008			JOB NUMBER		
PLOTTED BY	Bryan Faunt			CONTRACT NO.		LOCATION NO.
DESIGNED BY	B. DRAMOV					
ENTERED BY	A. CRUZ / Y. HUANG					
CHECKED BY	B. FISHER / C. MCGLYNN					
PROJ. ENGR.	A. AMIRI					
REGIONAL ADM.	C. STONE			REVISION	DATE	BY

60% DESIGN
JULY 31, 2008
NOT FOR
CONSTRUCTION

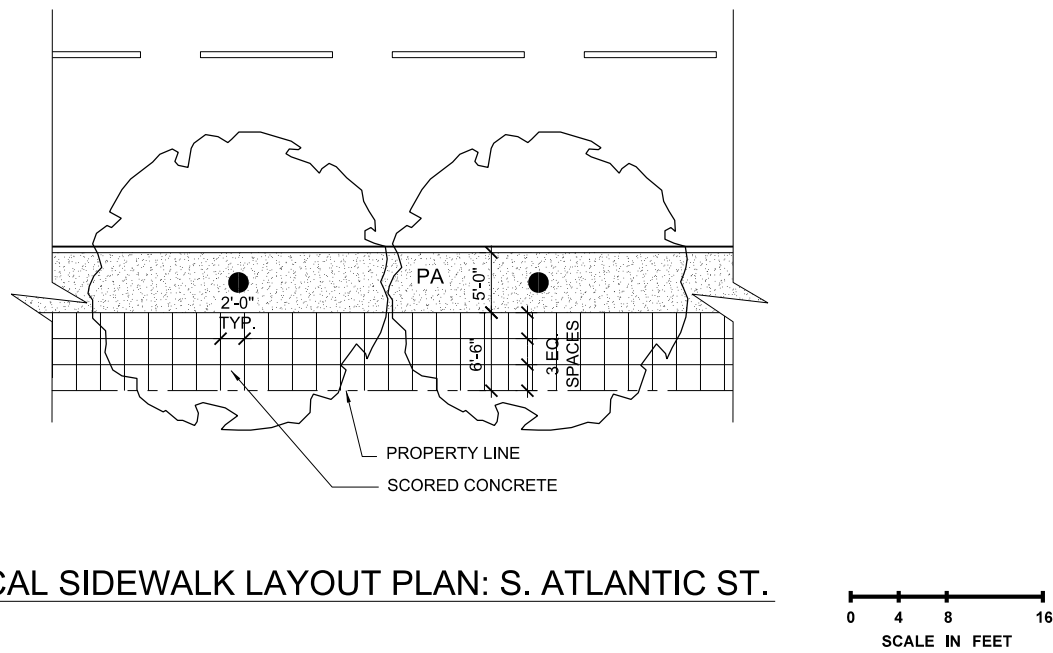


SR 99 MP 29.89 TO MP 30.78
SR 99
S HOLGATE ST TO S KING ST
VIADUCT REPLACEMENT
KING COUNTY JULY 2008
ENLARGED LAYOUT PLANS

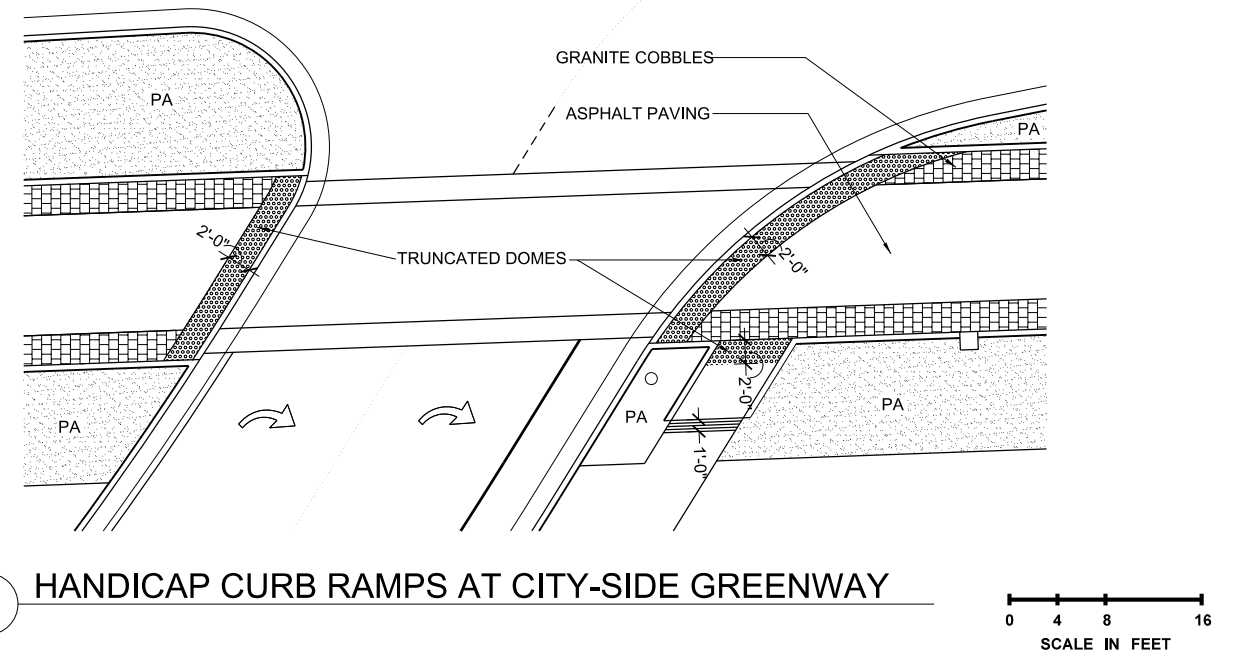
Plot 1
LS038
SHEET
OF
SHEETS



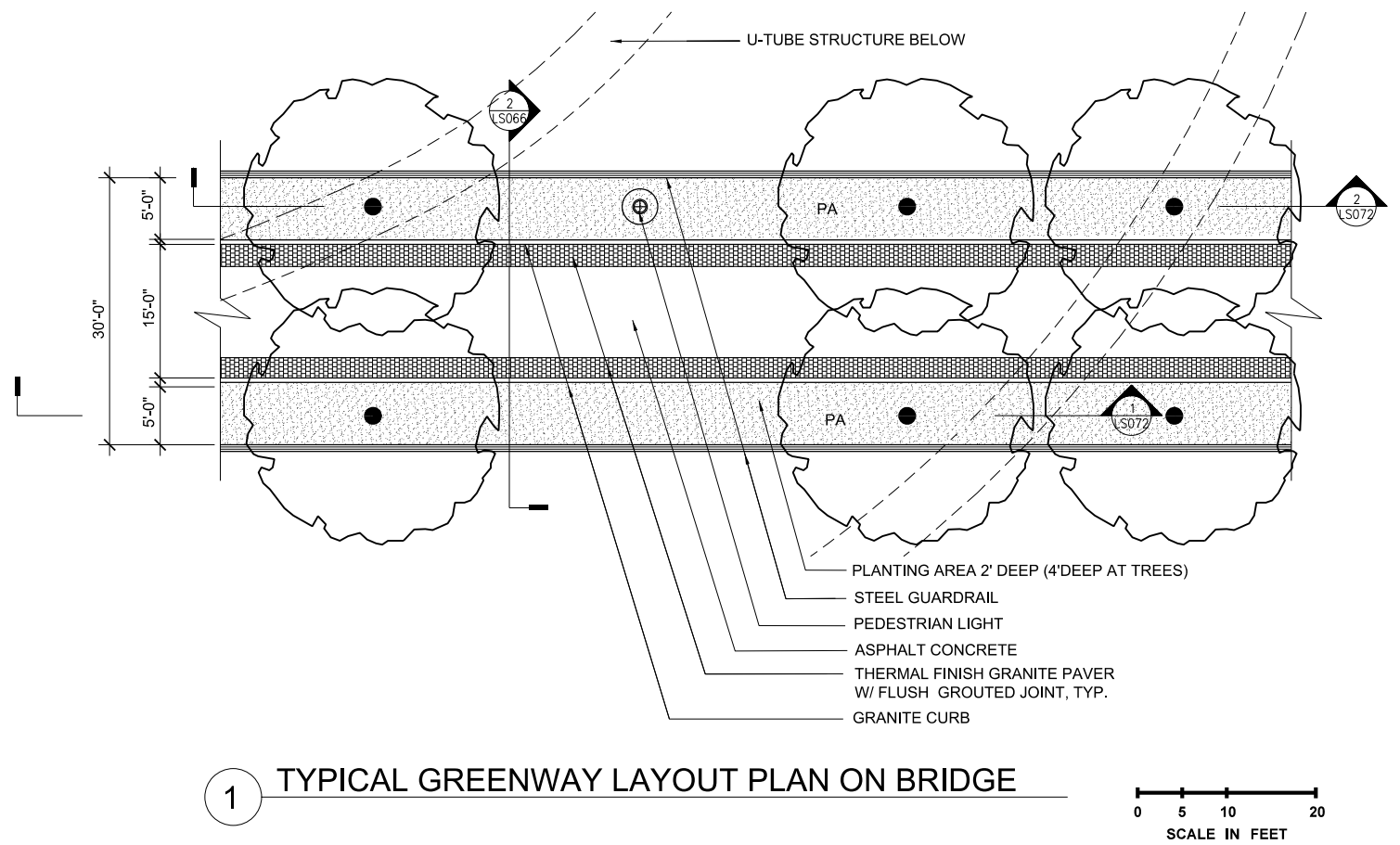
4 TYPICAL SIDEWALK LAYOUT PLAN: S. ROYAL BROUGHAM WAY



3 TYPICAL SIDEWALK LAYOUT PLAN: S. ATLANTIC ST.




2 HANDICAP CURB RAMPS AT CITY-SIDE GREENWAY



1 TYPICAL GREENWAY LAYOUT PLAN ON BRIDGE

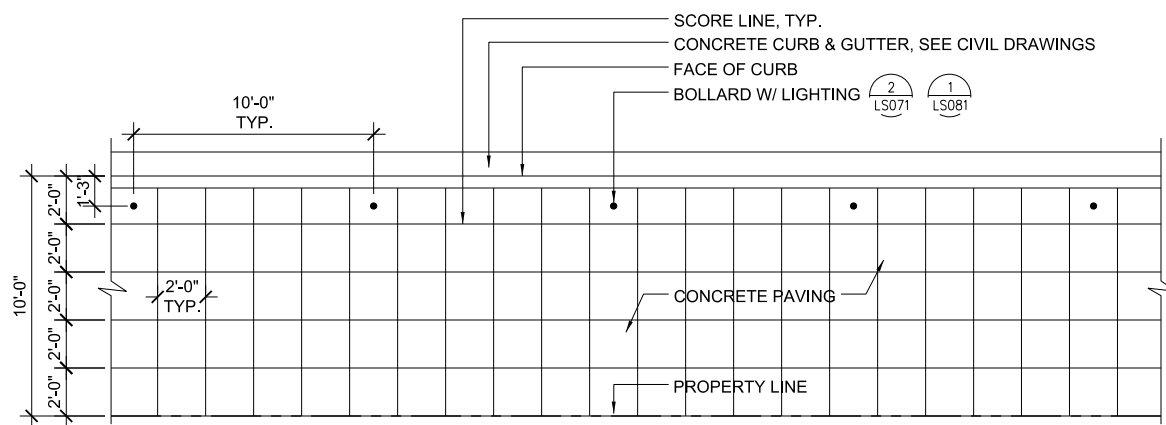
FILE NAME	\\G4\Projects_2\1273 Alaskan Viaduct Seattle\CADD\Sheets\LS038-ENLARGEDPLANS.dgn			REGION NO.	STATE	FED.AID PROJ.NO.
TIME	3:15:22 PM			10	WASH	
DATE	7/1/2008			JOB NUMBER		
PLOTTED BY	Bryan Faunt			CONTRACT NO.		LOCATION NO.
DESIGNED BY	B. DRAMOV					
ENTERED BY	A. CRUZ / Y. HUANG					
CHECKED BY	B. FISHER / C. MCGLYNN					
PROJ. ENGR.	A. AMIRI					
REGIONAL ADM.	C. STONE			REVISION	DATE	BY

60% DESIGN
JULY 31, 2008
NOT FOR
CONSTRUCTION

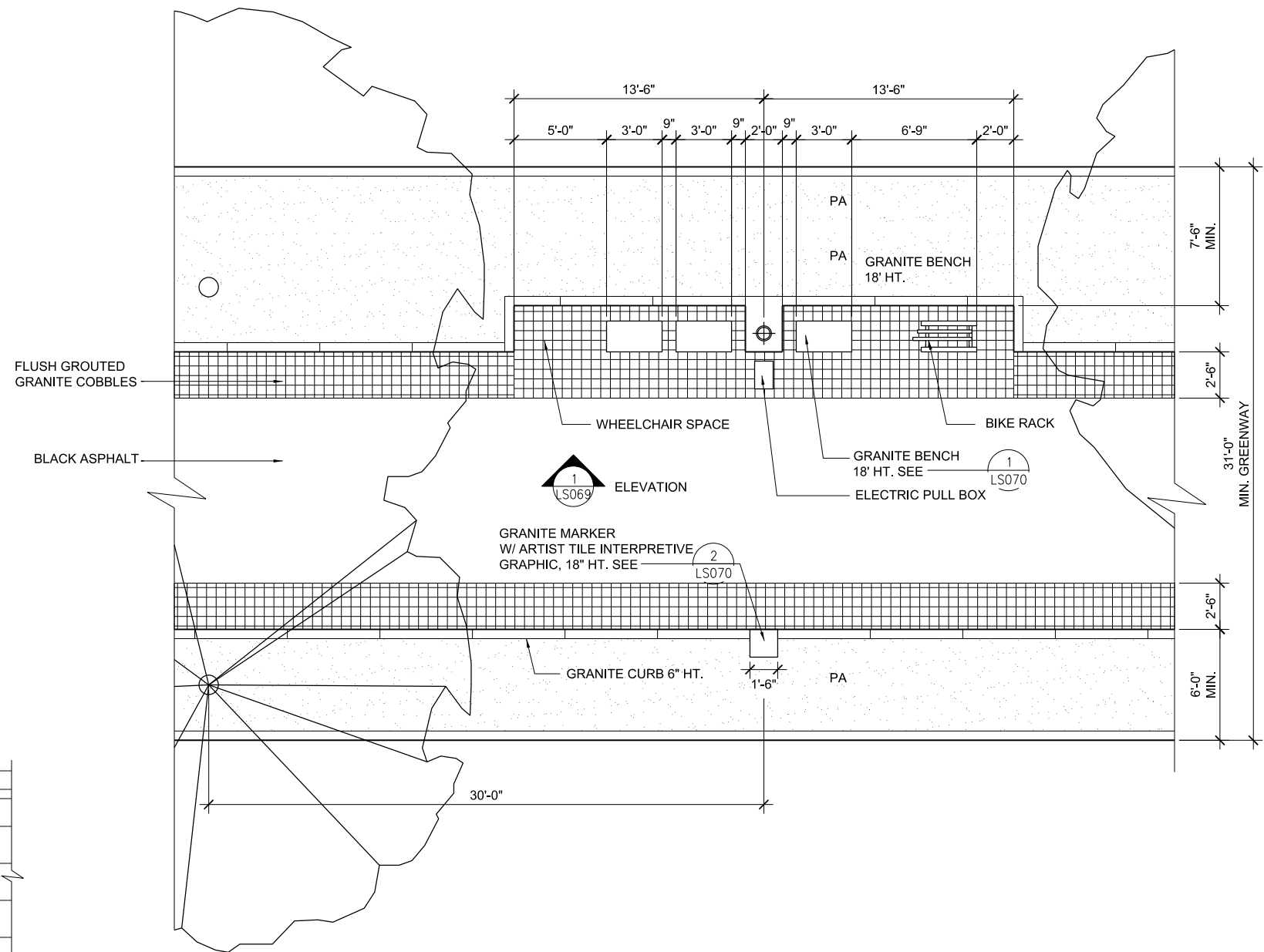
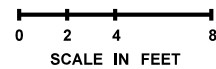


SR 99 MP 29.89 TO MP 30.78
SR 99
S HOLGATE ST TO S KING ST
VIADUCT REPLACEMENT
KING COUNTY OCTOBER 2007
ENLARGED LAYOUT PLANS

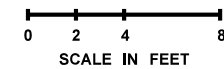
Plot 2
LS039
SHEET
OF
SHEETS



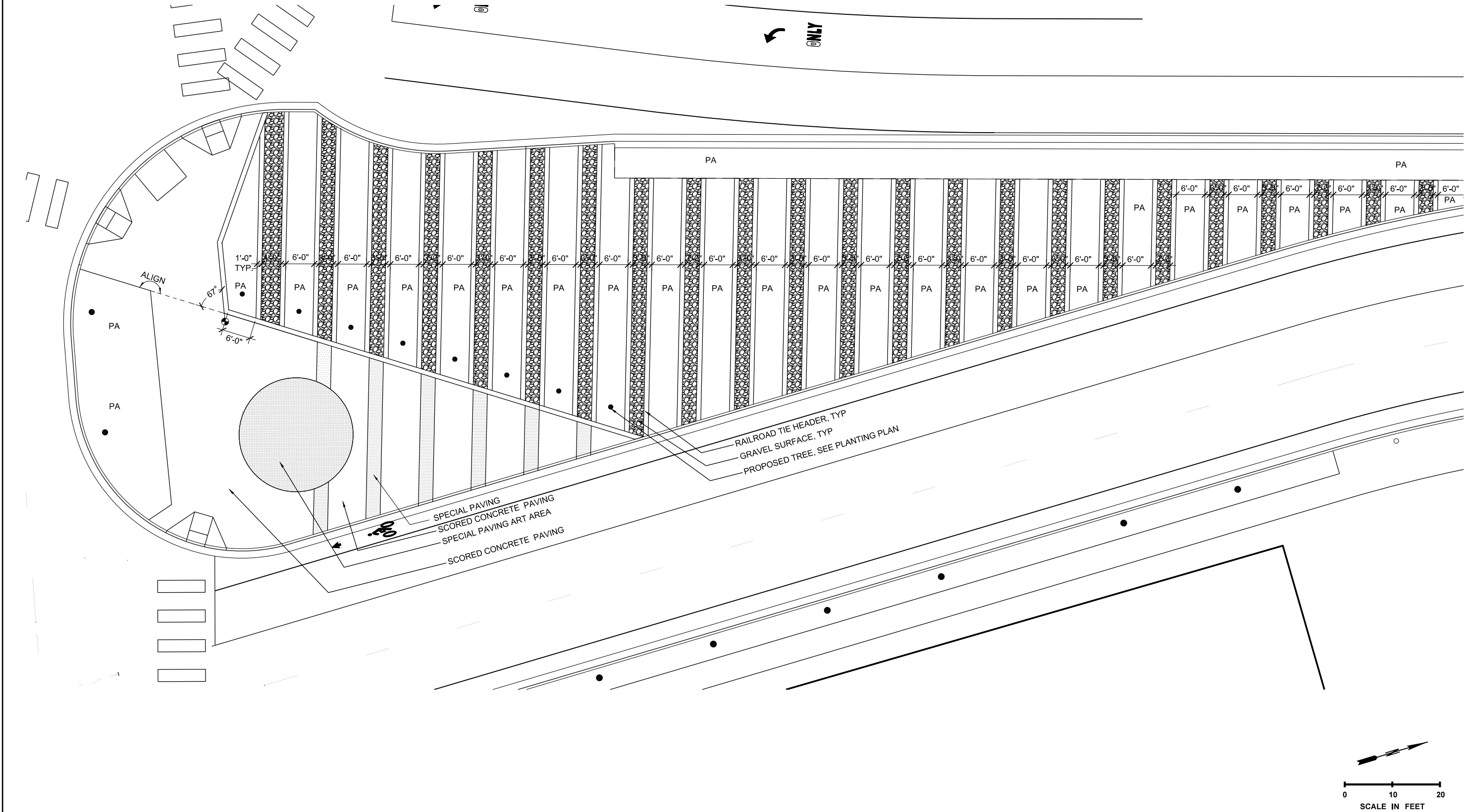
2 TYPICAL SIDEWALK LAYOUT PLAN: NB ALASKAN WAY



1 TYPICAL CITY-SIDE REST AREA LAYOUT PLAN



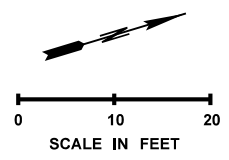
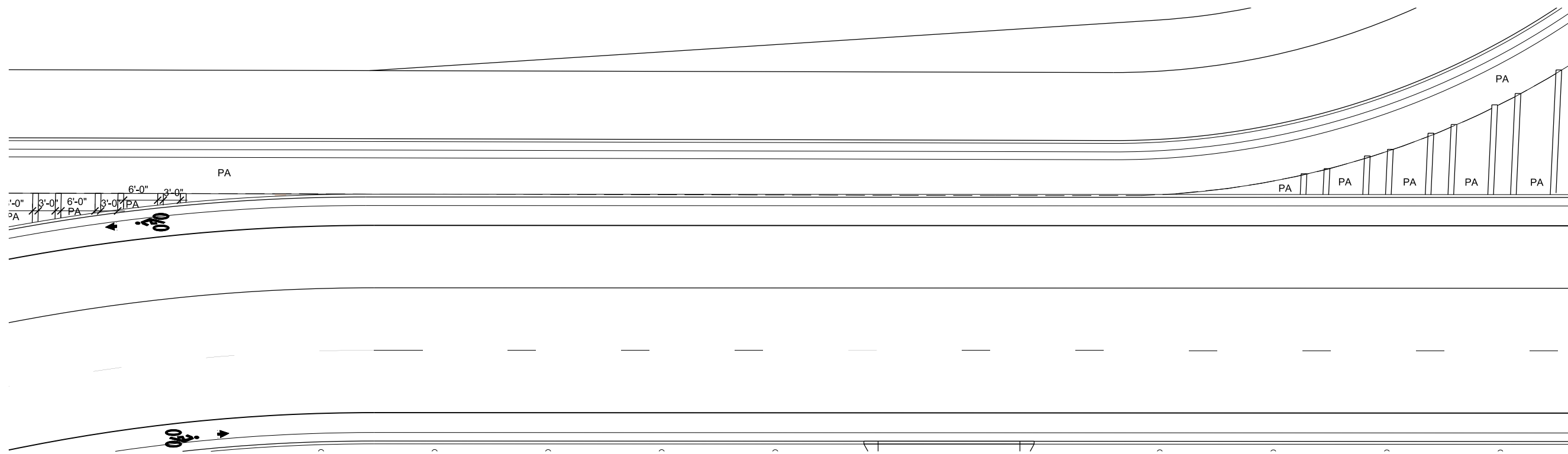
FILE NAME \\G4\Projects_2\1273 Alaskan Viaduct Seattle\CADD\Sheets\LS038-ENLARGEDPLANS.dgn		REGION NO.	STATE	FED.AID PROJ.NO.	60% DESIGN JULY 31, 2008 NOT FOR CONSTRUCTION	Washington State Department of Transportation U.S. Department of Transportation Federal Highway Administration City of Seattle	SR 99	MP 29.89 TO MP 30.78	Plot 3
TIME	3:15:39 PM	10	WASH				SR 99		S HOLGATE ST TO S KING ST VIADUCT REPLACEMENT
DATE	7/1/2008						KING COUNTY	JULY 2008	SHEET
PLOTTED BY	Bryan Faunt								OF
DESIGNED BY	B. DRAMOV								SHEETS
ENTERED BY	A. CRUZ / Y. HUANG								
CHECKED BY	B. FISHER / C. MCGLYNN								
PROJ. ENGR.	A. AMIRI								
REGIONAL ADM.	C. STONE	REVISION	DATE	BY				ENLARGED LAYOUT PLANS	






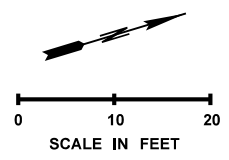
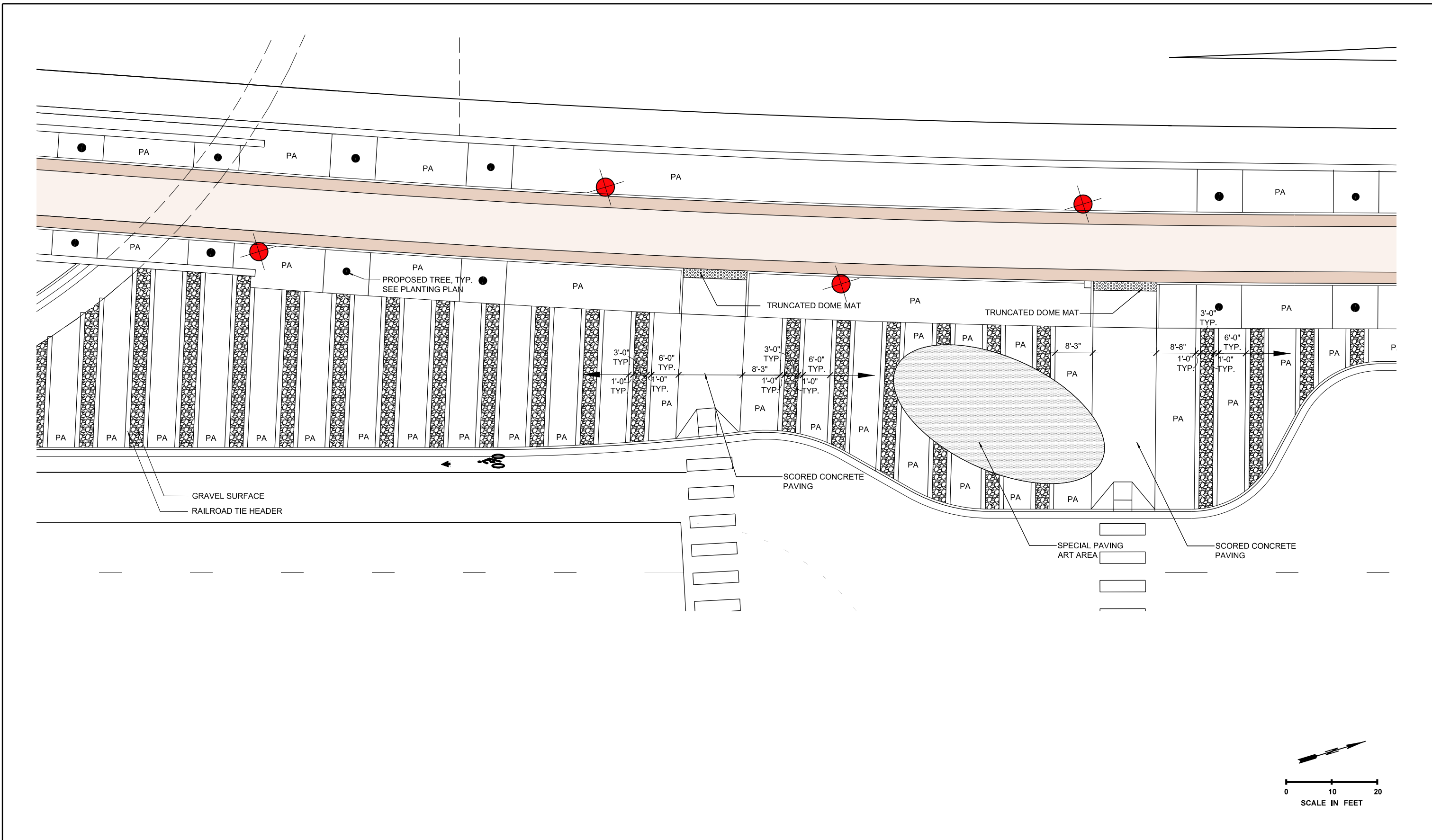
FILE NAME	\\G4\Projects_2\1273 Alaskan Viaduct Seattle\CADD\Sheets\LS038-ENLARGEDPLANS.dgn	
TIME	3:15:50 PM	
DATE	7/1/2008	
PLOTTED BY	Bryan Faunt	
DESIGNED BY	B. DRAMOV	
ENTERED BY	A. CRUZ / Y. HUANG	
CHECKED BY	B. FISHER / C. MCGLYNN	
PROJ. ENGR.	A. AMIRI	
REGIONAL ADM.	C. STONE	
	REVISION	

 Washington State Department of Transportation
 U.S. Department of Transportation Federal Highway Administration
 City of Seattle

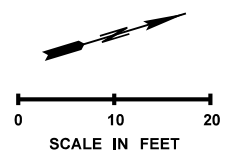
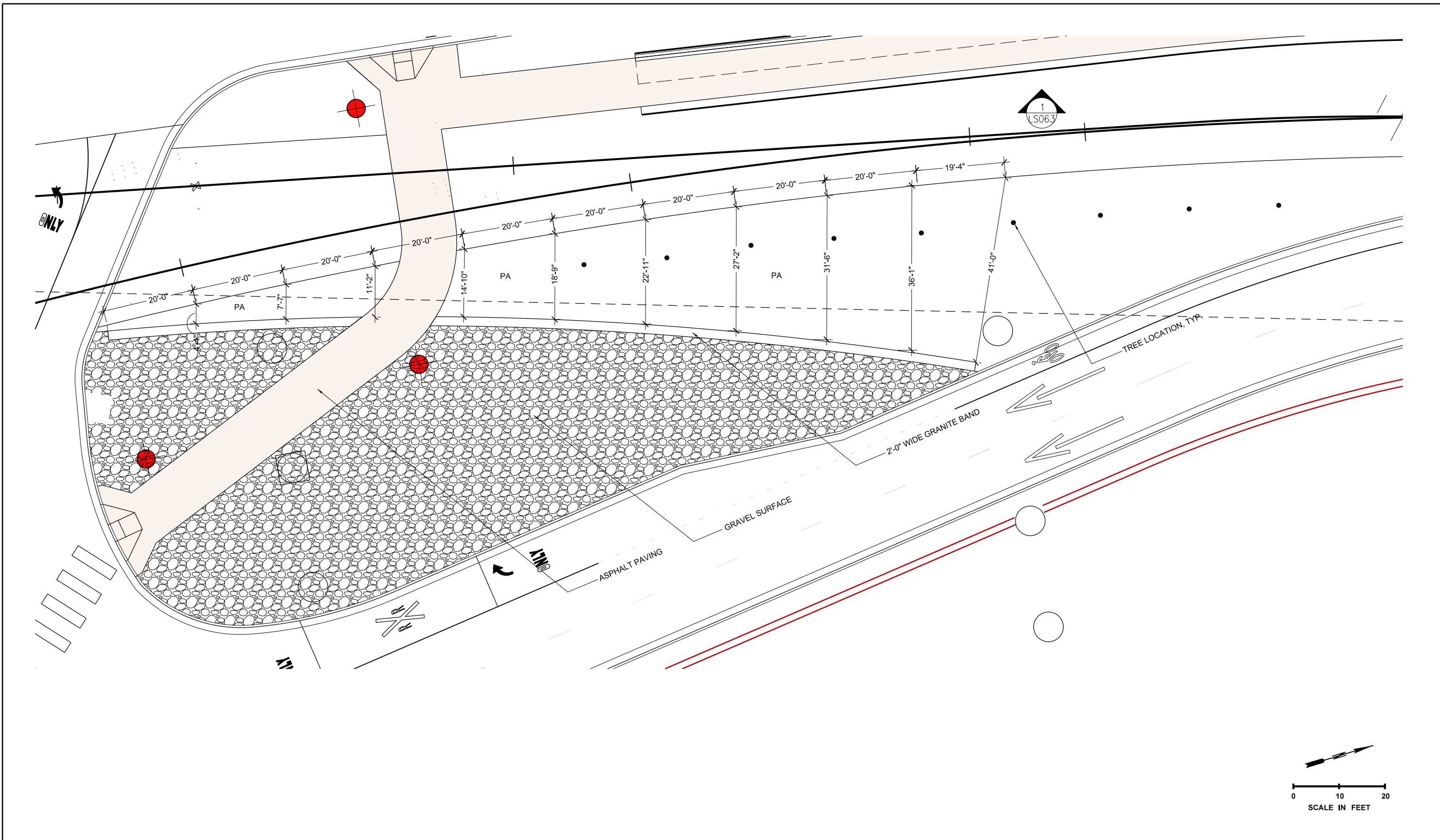
SR 99	MP 29.89 TO MP 30.78	Plot 4
SR 99 S HOLGATE ST TO S KING ST VIADUCT REPLACEMENT		LS041
KING COUNTY	JULY 2008	SHEET OF SHEETS
ENLARGED LAYOUT PLAN		



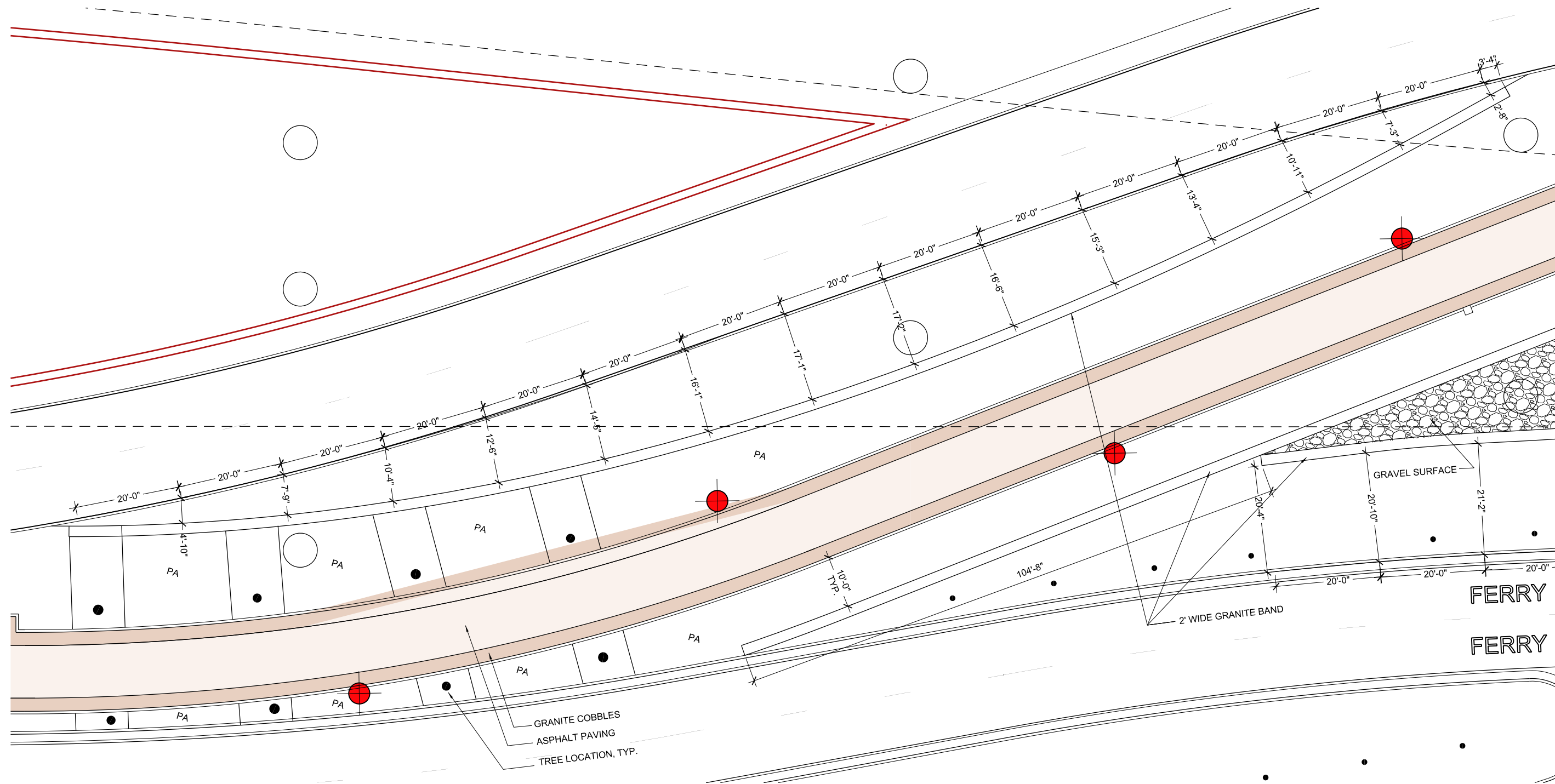
FILE NAME		\\G4\Projects_2\1273 Alaskan Viaduct Seattle\CADD\Sheets\LS038-ENLARGEDPLANS.dgn		REGION NO.	STATE	FED.AID PROJ.NO.	60% DESIGN JULY 31, 2008 NOT FOR CONSTRUCTION	 Washington State Department of Transportation  U.S. Department of Transportation Federal Highway Administration  City of Seattle	SR 99	MP 29.89 TO MP 30.78	Plot 5
TIME	DATE			10	WASH				SR 99	S HOLGATE ST TO S KING ST VIADUCT REPLACEMENT	LS042
PLOTTED BY	DESIGNED BY			JOB NUMBER					KING COUNTY	JULY 2008	SHEET OF SHEETS
ENTERED BY	CHECKED BY			CONTRACT NO.		LOCATION NO.			ENLARGED LAYOUT PLAN		
CHECKED BY	PROJ. ENGR.										
REGIONAL ADM.		REVISION	DATE	BY							



FILE NAME	\\G4\Projects_2\1273 Alaskan Viaduct Seattle\CADD\Sheets\LS038-ENLARGEDPLANS.dgn			REGION NO.	STATE	FED.AID PROJ.NO.	60% DESIGN JULY 31, 2008 NOT FOR CONSTRUCTION	Washington State Department of Transportation U.S. Department of Transportation Federal Highway Administration City of Seattle	SR 99	MP 29.89 TO MP 30.78	Plot 6
TIME	3:16:17 PM			10	WASH				SR 99	S HOLGATE ST TO S KING ST VIADUCT REPLACEMENT	LS043
DATE	7/1/2008			JOB NUMBER				KING COUNTY	JULY 2008	SHEET OF SHEETS	
PLOTTED BY	Bryan Faunt			CONTRACT NO.		LOCATION NO.		ENLARGED LAYOUT PLAN			
DESIGNED BY	B. DRAMOV										
ENTERED BY	A. CRUZ / Y. HUANG										
CHECKED BY	B. FISHER / C. MCGLYNN										
PROJ. ENGR.	A. AMIRI										
REGIONAL ADM.	C. STONE			REVISION	DATE	BY					




FILE NAME \\G4\Projects_2\1273 Alaskan Viaduct Seattle\CADD\Sheets\LS038-ENLARGEDPLANS.dgn		REGION NO.	STATE	FED.AID PROJ.NO.	 Washington State Department of Transportation U.S. Department of Transportation Federal Highway Administration City of Seattle	SR 99	MP 29.89 TO MP 30.78	Plot 7
TIME 3:16:30 PM	DATE 7/1/2008	10	WASH			SR 99 S HOLGATE ST TO S KING ST VIADUCT REPLACEMENT KING COUNTY JULY 2008 ENLARGED PLAYOUT PLANS	LS044	
PLOTTED BY Bryan Faunt	DESIGNED BY B. DRAMOV	JOB NUMBER					SHEET OF SHEETS	
ENTERED BY A. CRUZ / Y. HUANG	CHECKED BY B. FISHER / C. MCGLYNN	CONTRACT NO.		LOCATION NO.				
PROJ. ENGR. A. AMIRI	REVISION	DATE	BY					
REGIONAL ADM. C. STONE								



FILE NAME	\\G4\Projects_2\1273 Alaskan Viaduct Seattle\CADD\Sheets\LS038-ENLARGEDPLANS.dgn		
TIME	3:16:58 PM		
DATE	7/1/2008		
PLOTTED BY	Bryan Faunt		
DESIGNED BY	B. DRAMOV		
ENTERED BY	A. CRUZ / Y. HUANG		
CHECKED BY	B. FISHER / C. MCGLYNN		
PROJ. ENGR.	A. AMIRI		
REGIONAL ADM.	C. STONE		
	REVISION	DATE	BY

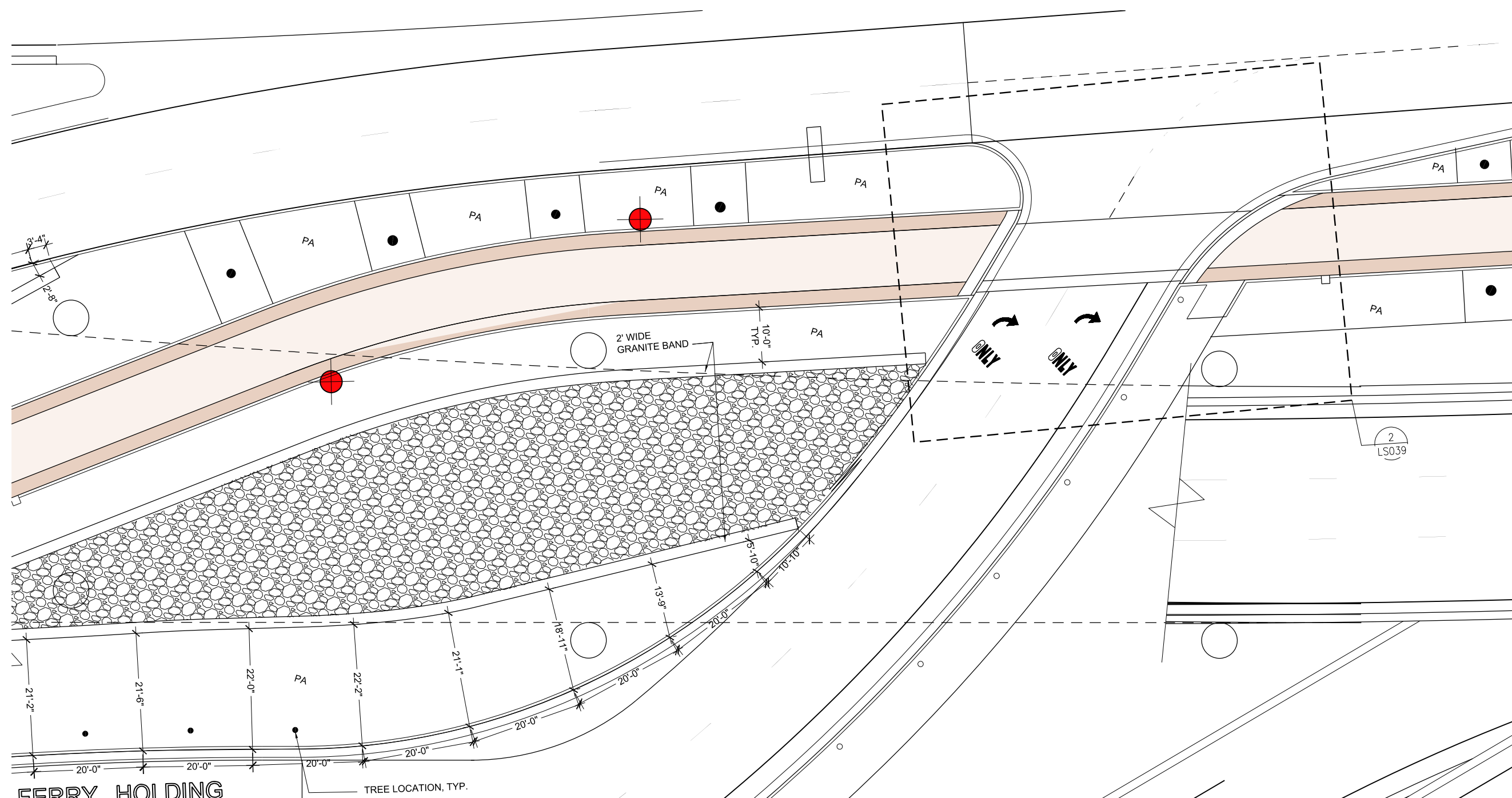
REGION NO.	STATE	FED.AID PROJ.NO.
10	WASH	
JOB NUMBER		
CONTRACT NO.		LOCATION NO.

60% DESIGN
 JULY 31, 2008
 NOT FOR
 CONSTRUCTION



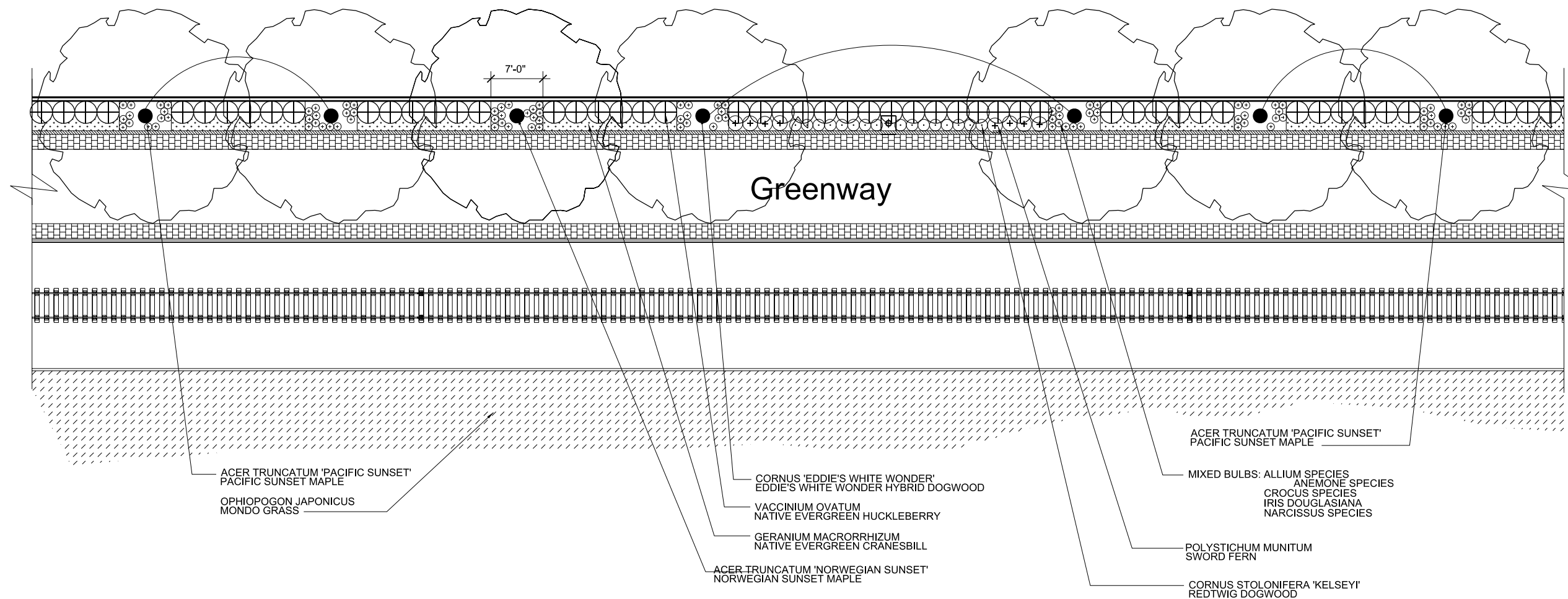
SR 99 MP 29.89 TO MP 30.78
 SR 99
 S HOLGATE ST TO S KING ST
 VIADUCT REPLACEMENT
 KING COUNTY JULY 2008
 ENLARGED LAYOUT PLANS

Plot 8
 LS045
 SHEET
 OF
 SHEETS



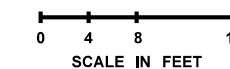
FILE NAME \\G4\Projects_2\1273 Alaskan Viaduct Seattle\CADD\Sheets\LS038-ENLARGEDPLANS.dgn		REGION NO.	STATE	FED.AID PROJ.NO.	 Washington State Department of Transportation U.S. Department of Transportation Federal Highway Administration City of Seattle	SR 99	MP 29.89 TO MP 30.78	Plot 9
TIME 3:17:22 PM	DATE 7/1/2008	10	WASH			SR 99 S HOLGATE ST TO S KING ST VIADUCT REPLACEMENT KING COUNTY JULY 2008 ENLARGED LAYOUT PLANS	LS046	SHEET OF SHEETS
PLOTTED BY Bryan Faunt	DESIGNED BY B. DRAMOV	JOB NUMBER						
ENTERED BY A. CRUZ / Y. HUANG	CHECKED BY B. FISHER / C. MCGLYNN	CONTRACT NO.		LOCATION NO.				
PROJ. ENGR. A. AMIRI	REVISION	DATE	BY					
REGIONAL ADM. C. STONE								

60% DESIGN
 JULY 31, 2008
 NOT FOR
 CONSTRUCTION

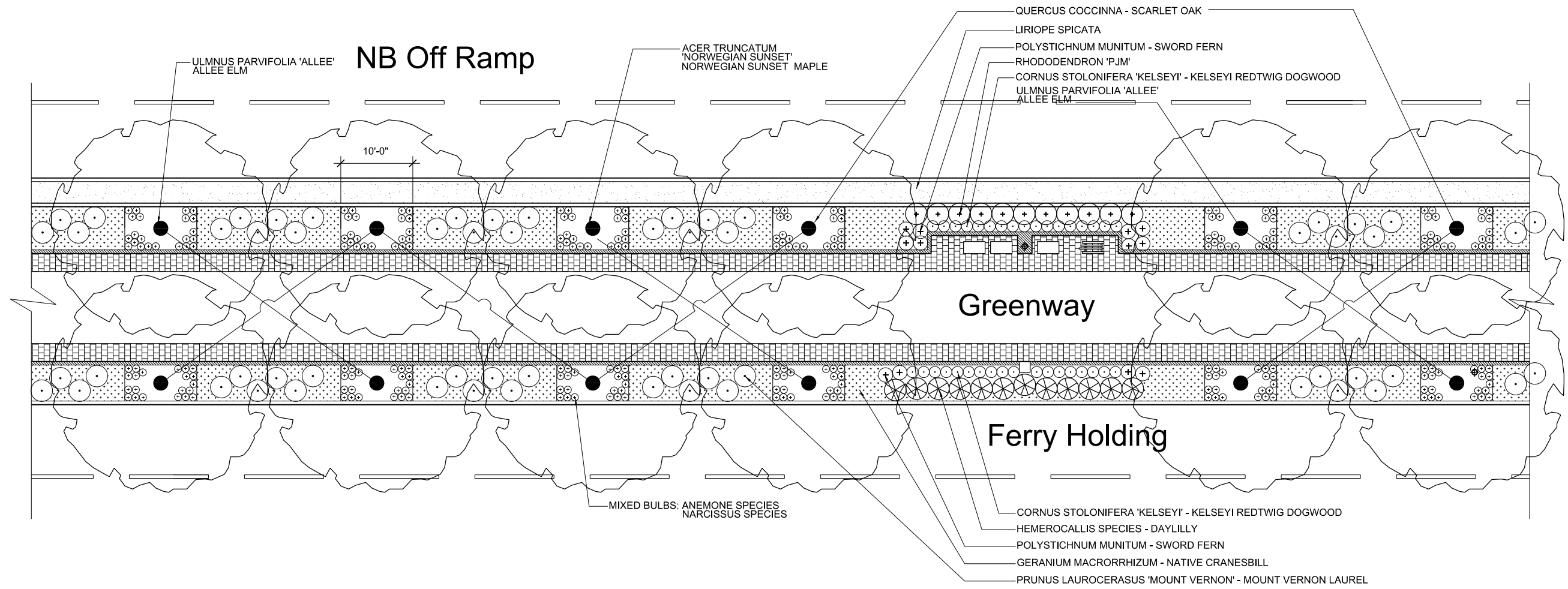


NOTE:
SEE LAYOUT PLANS FOR TREE LOCATIONS
SEE PLANTING PLANS FOR TREE SPECIES

1 TYPICAL GREENWAY PLANTING PLAN: PORT-SIDE

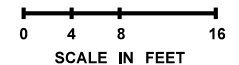


FILE NAME	\\G4\Projects_2\1273 Alaskan Viaduct Seattle\CADD\Sheets\LS038-ENLARGEDPLANS.dgn				REGION NO.	STATE	FED.AID PROJ.NO.	60% DESIGN JULY 31, 2008 NOT FOR CONSTRUCTION	 Washington State Department of Transportation U.S. Department of Transportation Federal Highway Administration City of Seattle	SR 99	MP 29.89 TO MP 30.78	Plot 10
TIME	3:17:32 PM				10	WASH				SR 99 S HOLGATE ST TO S KING ST VIADUCT REPLACEMENT	LS047	
DATE	7/1/2008				JOB NUMBER					KING COUNTY	SHEET	
PLOTTED BY	Bryan Faunt				CONTRACT NO.		LOCATION NO.			JULY 2008	OF	
DESIGNED BY								ENLARGED PLANTING PLANS	SHEETS			
ENTERED BY												
CHECKED BY												
PROJ. ENGR.	A. AMIRI											
REGIONAL ADM.	C. STONE				REVISION		DATE	BY				

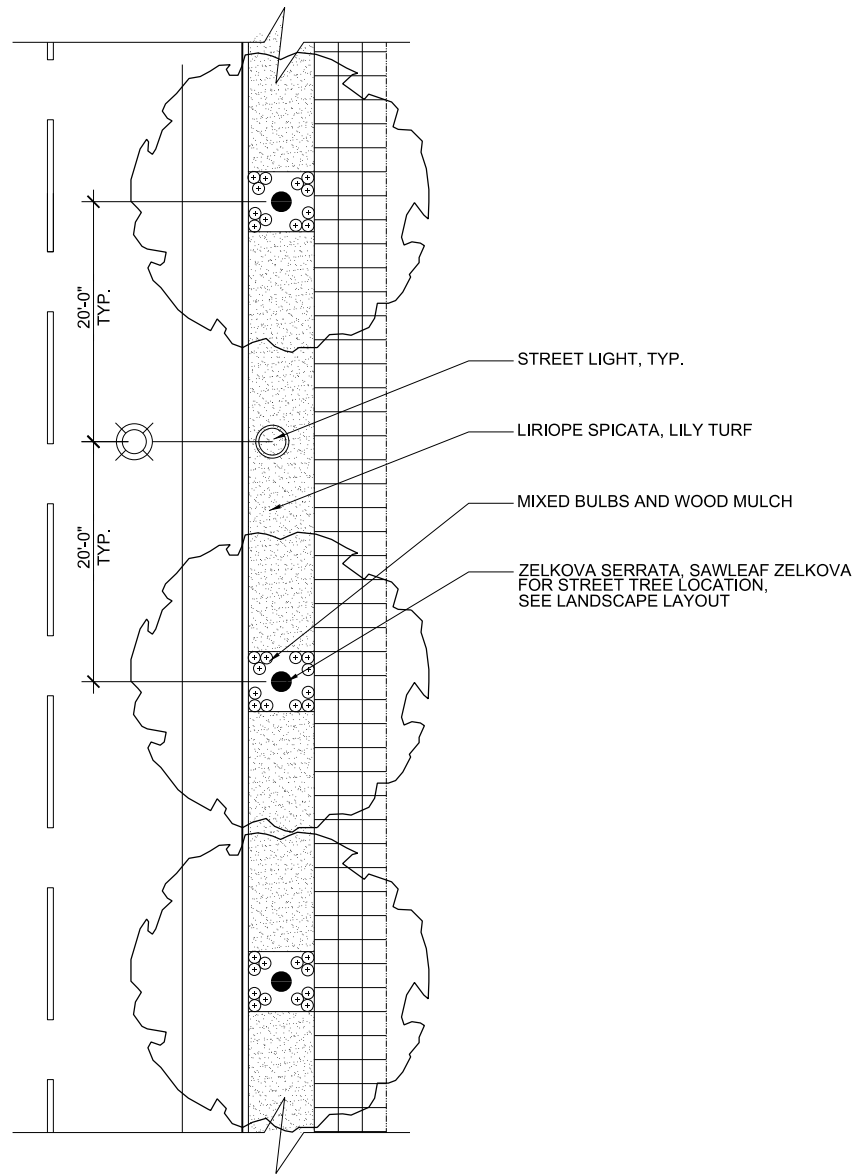


NOTE:
SEE LAYOUT PLANS FOR TREE LOCATIONS
SEE PLANTING PLANS FOR TREE SPECIES

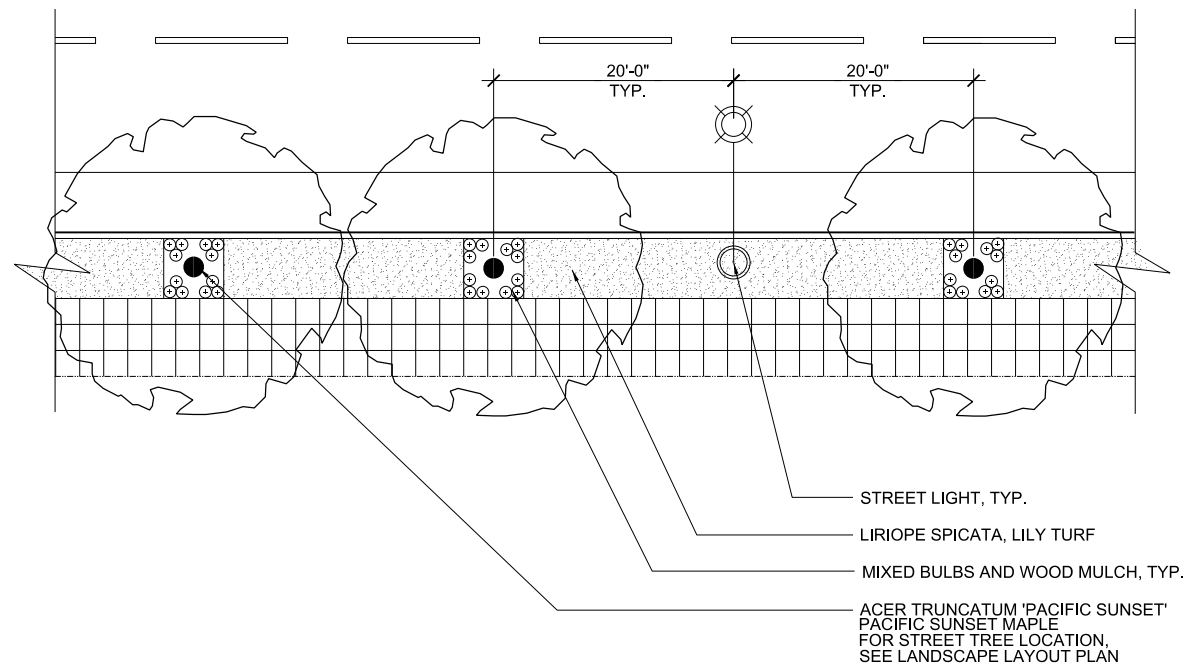
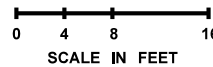
1 TYPICAL GREENWAY PLANTING PLAN: CITY-SIDE



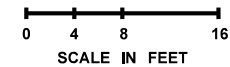
FILE NAME	\\G4\Projects_2\1273 Alaskan Viaduct Seattle\CADD\Sheets\LS038-ENLARGEDPLANS.dgn			REGION NO.	STATE	FED.AID PROJ.NO.	60% DESIGN JULY 31, 2008 NOT FOR CONSTRUCTION	 	SR 99	MP 29.89 TO MP 30.78	Plot 11
TIME	3:17:42 PM			10	WASH				SR 99	S HOLGATE ST TO S KING ST	VIADUCT REPLACEMENT
DATE	7/1/2008			JOB NUMBER				KING COUNTY	JULY 2008	SHEET	
PLOTTED BY	Bryan Faunt			CONTRACT NO.		LOCATION NO.		ENLARGED PLANTING PLANS		OF	
DESIGNED BY	B. DRAMOV									SHEETS	
ENTERED BY	A. CRUZ / Y. HUANG										
CHECKED BY	B. FISHER / C. MCGLYNN										
PROJ. ENGR.	A. AMIRI										
REGIONAL ADM.	C. STONE			REVISION	DATE	BY					



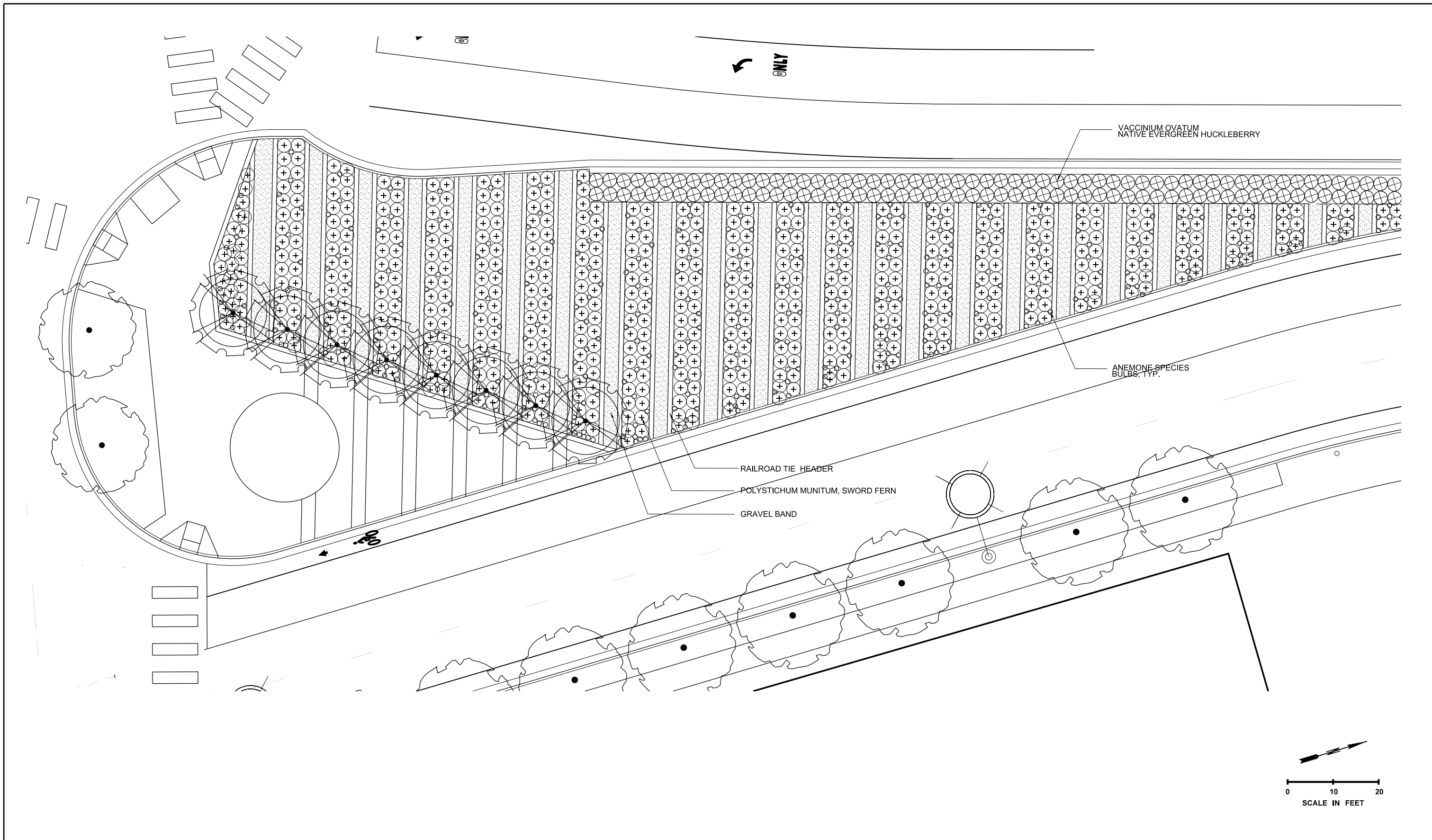
1 TYPICAL PLANTING PLAN: S. ROYAL BROUGHAM WAY



1 TYPICAL PLANTING PLAN: S. ATLANTIC ST.




FILE NAME \\G4\Projects_2\1273 Alaskan Viaduct Seattle\CADD\Sheets\LS038-ENLARGEDPLANS.dgn		REGION NO. STATE		FED.AID PROJ.NO.		60% DESIGN JULY 31, 2008 NOT FOR CONSTRUCTION	Washington State Department of Transportation U.S. Department of Transportation Federal Highway Administration City of Seattle	SR 99 MP 29.89 TO MP 30.78		Plot 12
TIME 3:17:52 PM		10	WASH					SR 99 S HOLGATE ST TO S KING ST VIADUCT REPLACEMENT		LS049
DATE 7/1/2008		JOB NUMBER						KING COUNTY JULY 2008		SHEET OF
PLOTTED BY Bryan Faunt		CONTRACT NO.						ENLARGED PLANTING PLANS		SHEETS
DESIGNED BY B. DRAMOV										
ENTERED BY A. CRUZ / Y. HUANG										
CHECKED BY B. FISHER / C. MCGLYNN										
PROJ. ENGR. A. AMIRI										
REGIONAL ADM. C. STONE	REVISION	DATE	BY							



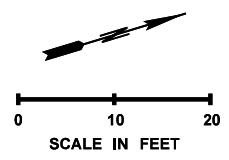
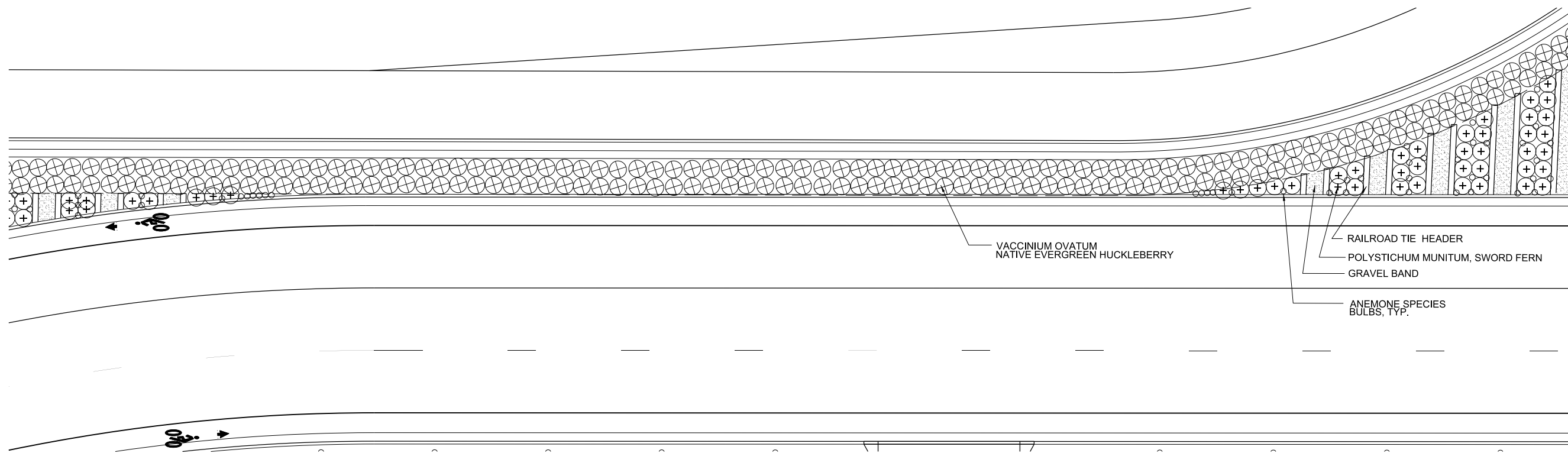
FILE NAME	\\G4\Projects_2\1273 Alaskan Viaduct Seattle\CADD\Sheets\LS038-ENLARGEDPLANS.dgn		
TIME	3:18:01 PM		
DATE	7/1/2008		
PLOTTED BY	Bryan Faunt		
DESIGNED BY	B. DRAMOV		
ENTERED BY	A. CRUZ / Y. HUANG		
CHECKED BY	B. FISHER / C. MCGLYNN		
PROJ. ENGR.	A. AMIRI		
REGIONAL ADM.	C. STONE		
	REVISION	DATE	BY

REGION NO.	STATE	FED.AID PROJ.NO.
10	WASH	
JOB NUMBER		
CONTRACT NO.		LOCATION NO.

60% DESIGN
JULY 31, 2008
NOT FOR
CONSTRUCTION




SR 99	MP 29.89 TO MP 30.78	Plot 13
SR 99 S HOLGATE ST TO S KING ST VIADUCT REPLACEMENT		LS050
KING COUNTY		SHEET
JULY 2008		OF
ENLARGED PLANTING PLANS		SHEETS

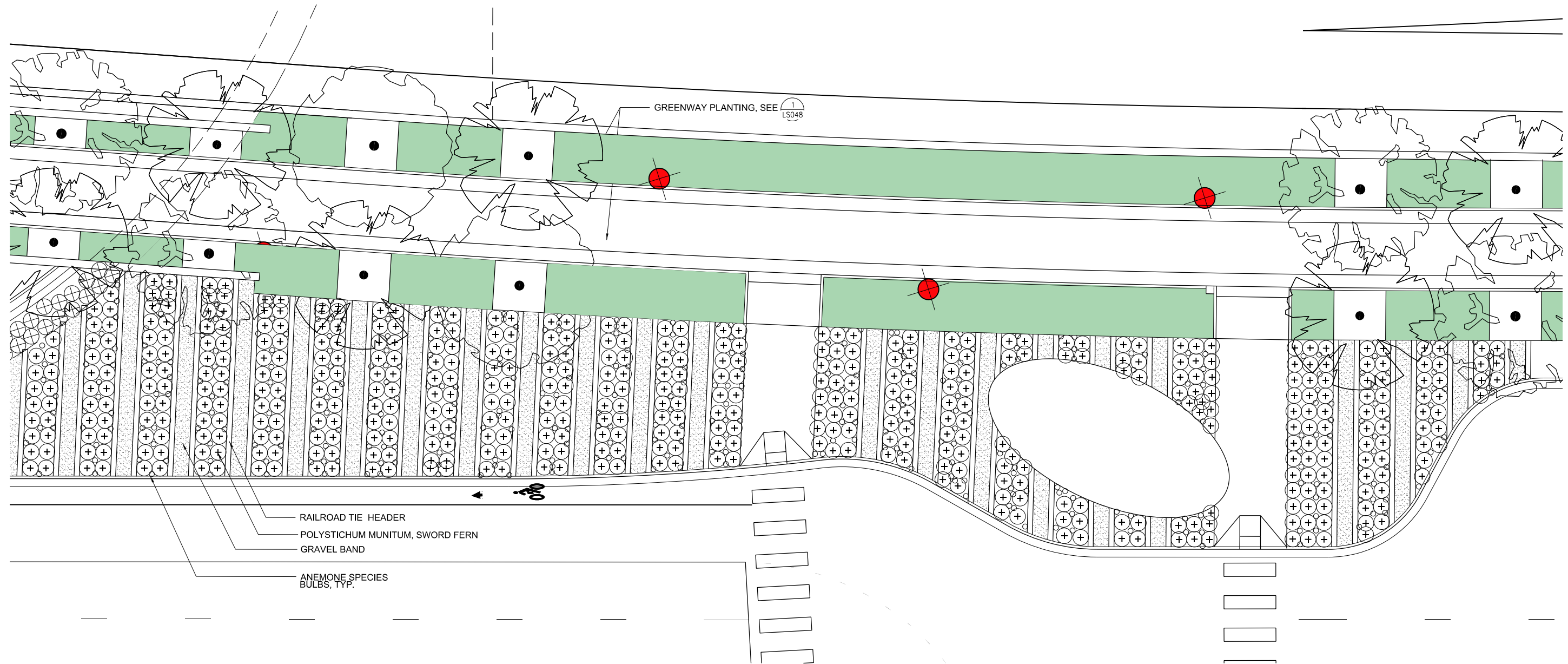


FILE NAME	\\G4\Projects_2\1273 Alaskan Viaduct Seattle\CADD\Sheets\LS038-ENLARGEDPLANS.dgn			REGION NO.	STATE	FED.AID PROJ.NO.
TIME	3:18:09 PM			10	WASH	
DATE	7/1/2008			JOB NUMBER		
PLOTTED BY	Bryan Faunt			CONTRACT NO.		LOCATION NO.
DESIGNED BY	B. DRAMOV					
ENTERED BY	A. CRUZ / Y. HUANG					
CHECKED BY	B. FISHER / C. MCGLYNN					
PROJ. ENGR.	A. AMIRI					
REGIONAL ADM.	C. STONE			REVISION	DATE	BY

60% DESIGN
JULY 31, 2008
NOT FOR
CONSTRUCTION






SR 99	MP 29.89 TO MP 30.78	Plot 14
SR 99 S HOLGATE ST TO S KING ST VIADUCT REPLACEMENT		LS051
KING COUNTY		SHEET OF SHEETS
JULY 2008		
ENLARGED PLANTING PLANS		

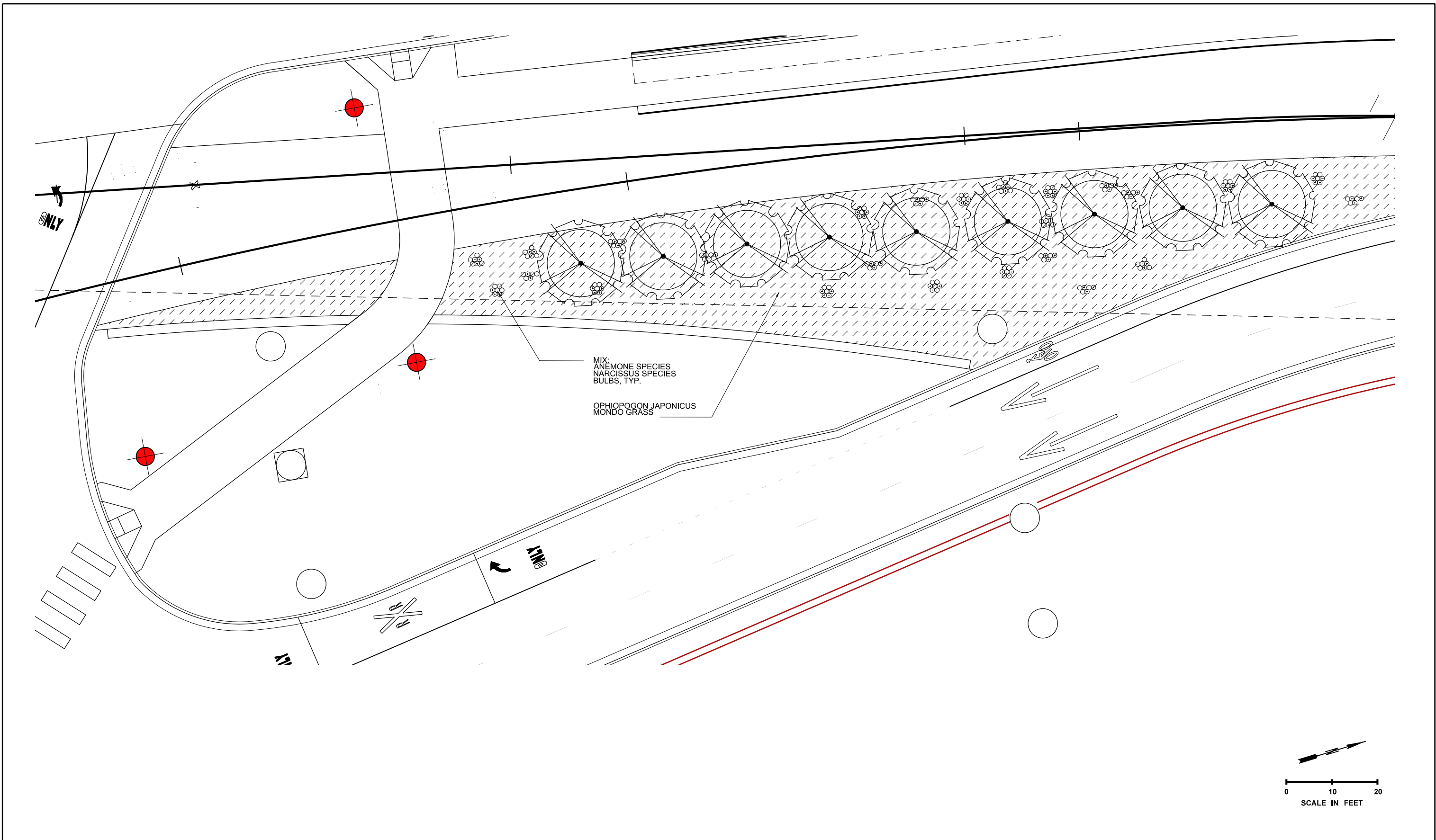


FILE NAME	\\G4\Projects_2\1273 Alaskan Viaduct Seattle\CADD\Sheets\LS038-ENLARGEDPLANS.dgn			REGION NO.	STATE	FED.AID PROJ.NO.
TIME	3:18:32 PM			10	WASH	
DATE	7/1/2008			JOB NUMBER		
PLOTTED BY	Bryan Faunt			CONTRACT NO.		LOCATION NO.
DESIGNED BY	B. DRAMOV					
ENTERED BY	A. CRUZ / Y. HUANG					
CHECKED BY	B. FISHER / C. MCGLYNN					
PROJ. ENGR.	A. AMIRI					
REGIONAL ADM.	C. STONE			REVISION	DATE	BY

60% DESIGN
JULY 31, 2008
NOT FOR
CONSTRUCTION

 Washington State
Department of Transportation
 U.S. Department of Transportation
Federal Highway
Administration
 City of
Seattle

SR 99	MP 29.89 TO MP 30.78	Plot 15
SR 99 S HOLGATE ST TO S KING ST VIADUCT REPLACEMENT		LS052
KING COUNTY		SHEET OF SHEETS
JULY 2008		
ENLARGED PLANTING PLANS		



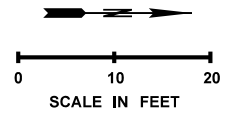
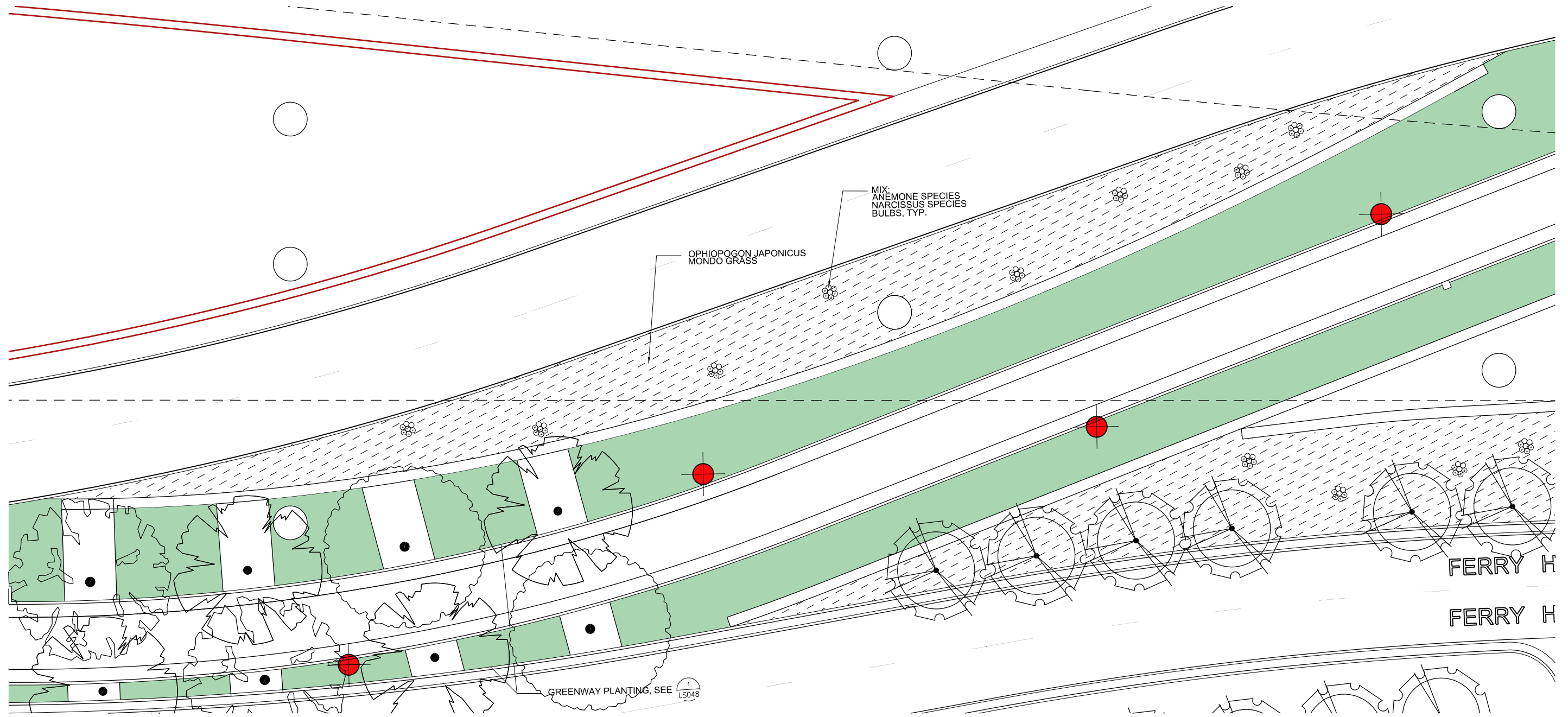
FILE NAME	\\G4\Projects_2\1273 Alaskan Viaduct Seattle\CADD\Sheets\LS038-ENLARGEDPLANS.dgn		
TIME	3:18:40 PM		
DATE	7/1/2008		
PLOTTED BY	Bryan Faunt		
DESIGNED BY	B. DRAMOV		
ENTERED BY	A. CRUZ / Y. HUANG		
CHECKED BY	B. FISHER / C. MCGLYNN		
PROJ. ENGR.	A. AMIRI		
REGIONAL ADM.	C. STONE		
	REVISION	DATE	BY

REGION NO.	STATE	FED.AID PROJ.NO.
10	WASH	
JOB NUMBER		
CONTRACT NO.		LOCATION NO.

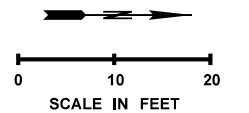
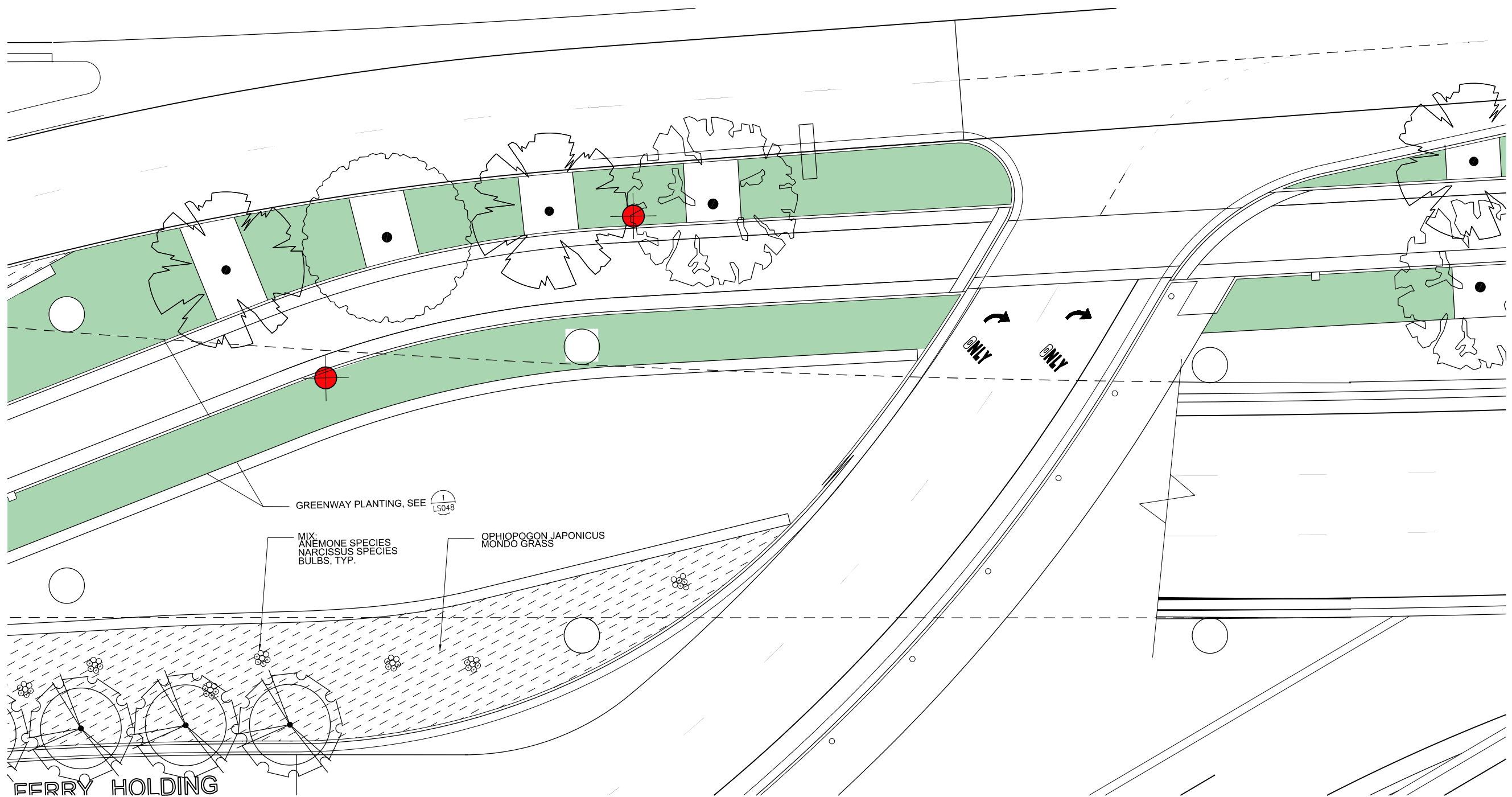
60% DESIGN
JULY 31, 2008
NOT FOR
CONSTRUCTION



SR 99	MP 29.89 TO MP 30.78	Plot 16
SR 99 S HOLGATE ST TO S KING ST VIADUCT REPLACEMENT		LS053
KING COUNTY		SHEET OF SHEETS
JULY 2008		
ENLARGED PLANTING PLANS		



FILE NAME \\G4\Projects_2\1273 Alaskan Viaduct Seattle\CADD\Sheets\LS038-ENLARGEDPLANS.dgn		REGION NO. 10		STATE WASH	FED.AID PROJ.NO.	60% DESIGN JULY 31, 2008 NOT FOR CONSTRUCTION	Washington State Department of Transportation U.S. Department of Transportation Federal Highway Administration City of Seattle	SR 99	MP 29.89 TO MP 30.78	Plot 17
TIME 3:18:52 PM	DATE 7/1/2008	JOB NUMBER		LOCATION NO.	SR 99			S HOLGATE ST TO S KING ST VIADUCT REPLACEMENT	LS054	
PLOTTED BY Bryan Faunt	DESIGNED BY B. DRAMOV	CONTRACT NO.			KING COUNTY	JULY 2008	SHEET OF SHEETS			
ENTERED BY A. CRUZ / Y. HUANG	CHECKED BY B. FISHER / C. MCGLYNN	REVISION	DATE	BY	ENLARGED PLANTING PLANS					
PROJ. ENGR. A. AMIRI	REGIONAL ADM. C. STONE									




FILE NAME	\\G4\Projects_2\1273 Alaskan Viaduct Seattle\CADD\Sheets\LS038-ENLARGEDPLANS.dgn		
TIME	3:19:02 PM		
DATE	7/1/2008		
PLOTTED BY	Bryan Faunt		
DESIGNED BY	B. DRAMOV		
ENTERED BY	A. CRUZ / Y. HUANG		
CHECKED BY	B. FISHER / C. MCGLYNN		
PROJ. ENGR.	A. AMIRI		
REGIONAL ADM.	C. STONE		
	REVISION	DATE	BY

REGION NO.	STATE
10	WASH
JOB NUMBER	
CONTRACT NO.	

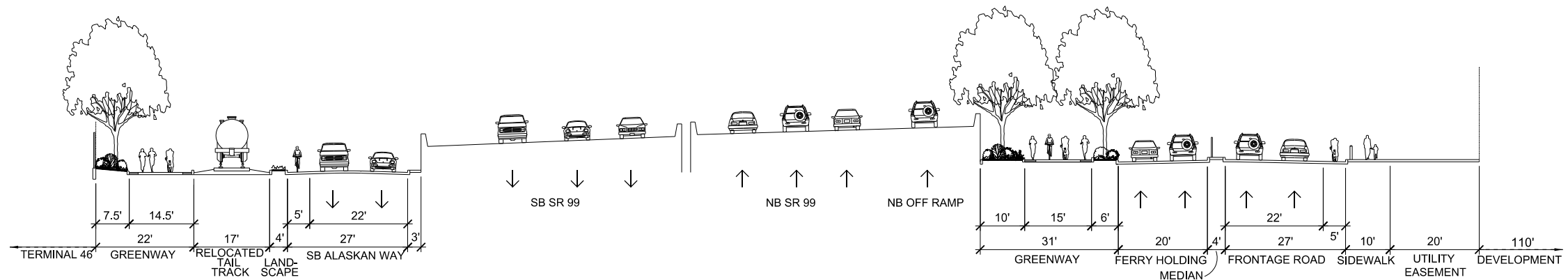
FED.AID PROJ.NO.
LOCATION NO.

**60% DESIGN
JULY 31, 2008
NOT FOR
CONSTRUCTION**

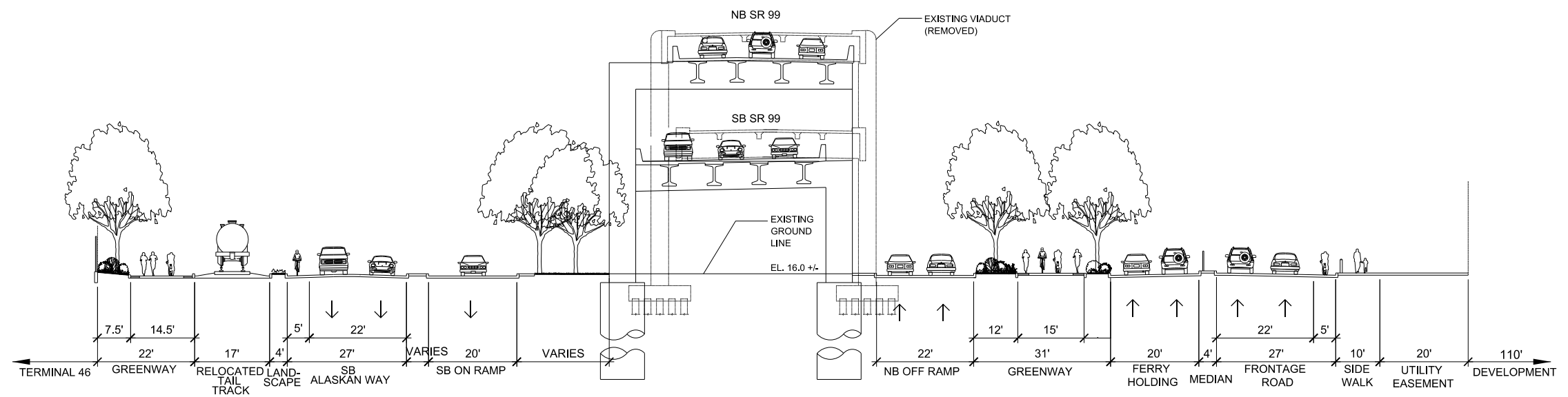


SR 99 MP 29.89 TO MP 30.78
SR 99
S HOLGATE ST TO S KING ST
VIADUCT REPLACEMENT
KING COUNTY JULY 2008
ENLARGED PLANTING PLANS

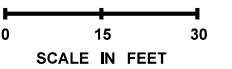
Plot 18
LS055
SHEET
OF
SHEETS



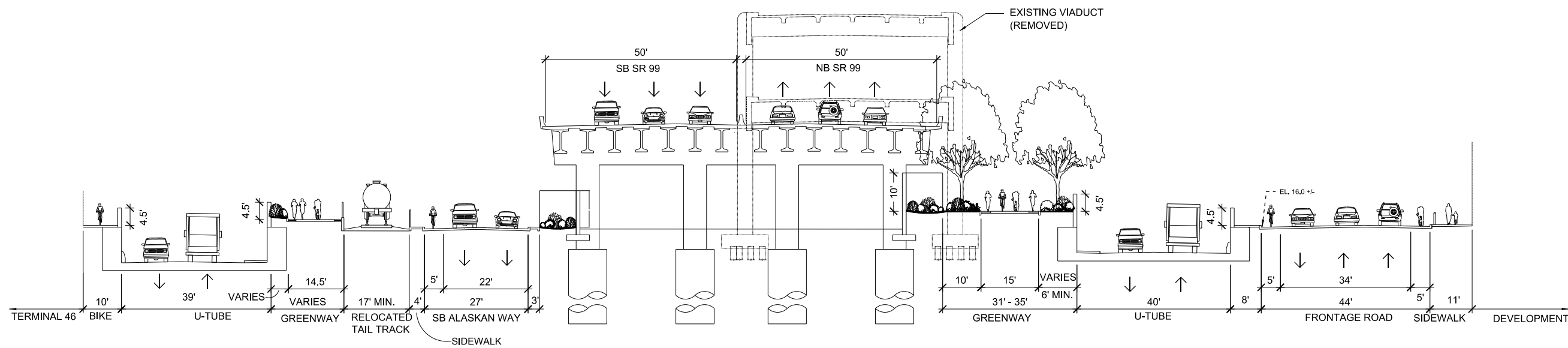
2 TYPICAL SECTION: NEAR ROYAL BROUGHAM



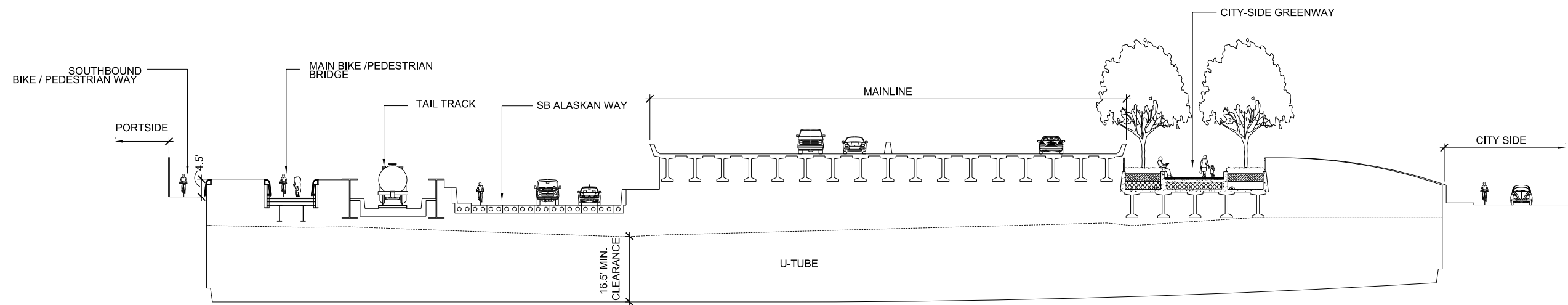
1 TYPICAL SECTION: NEAR DEARBORN



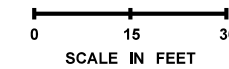
FILE NAME	\\G4\Projects_2\1273 Alaskan Viaduct Seattle\CADD\Sheets\LS056-ELEVSECTIONS.dgn			REGION NO.	STATE	FED.AID PROJ.NO.	60% DESIGN JULY 31, 2008 NOT FOR CONSTRUCTION	 	SR 99	MP 29.89 TO MP 30.78	Plot 1	
TIME	3:20:37 PM			10	WASH				SR 99	S HOLGATE ST TO S KING ST	VIADUCT REPLACEMENT	LS056
DATE	7/1/2008			JOB NUMBER	Y-9715				KING COUNTY	JULY 2008		SHEET
PLOTTED BY	Bryan Faunt			CONTRACT NO.		LOCATION NO.						OF
DESIGNED BY	B. DRAMOV										SHEETS	
ENTERED BY	Y. HUANG											
CHECKED BY	B. FISHER / C. MCGLYNN											
PROJ. ENGR.	A. AMIRI											
REGIONAL ADM.	C. STONE			REVISION	DATE	BY						



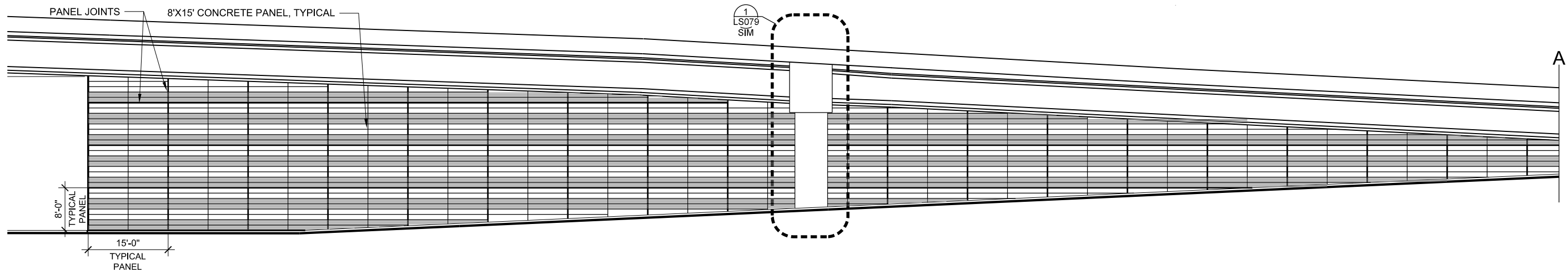
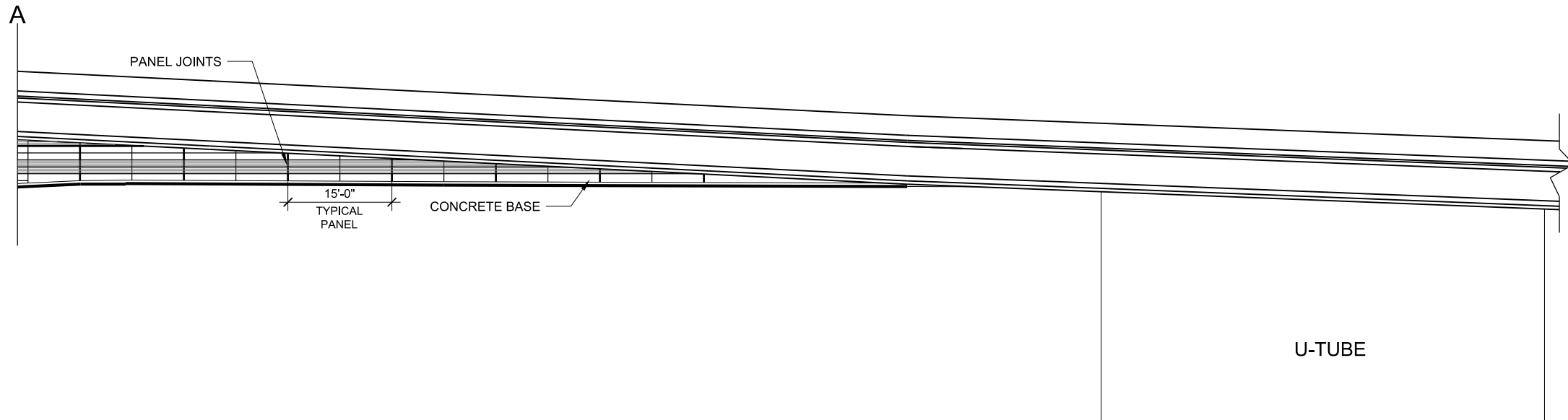
2 TYPICAL SECTION THROUGH U-TUBE



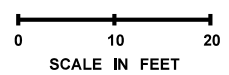
1 SECTION THROUGH BOTTOM OF U-TUBE



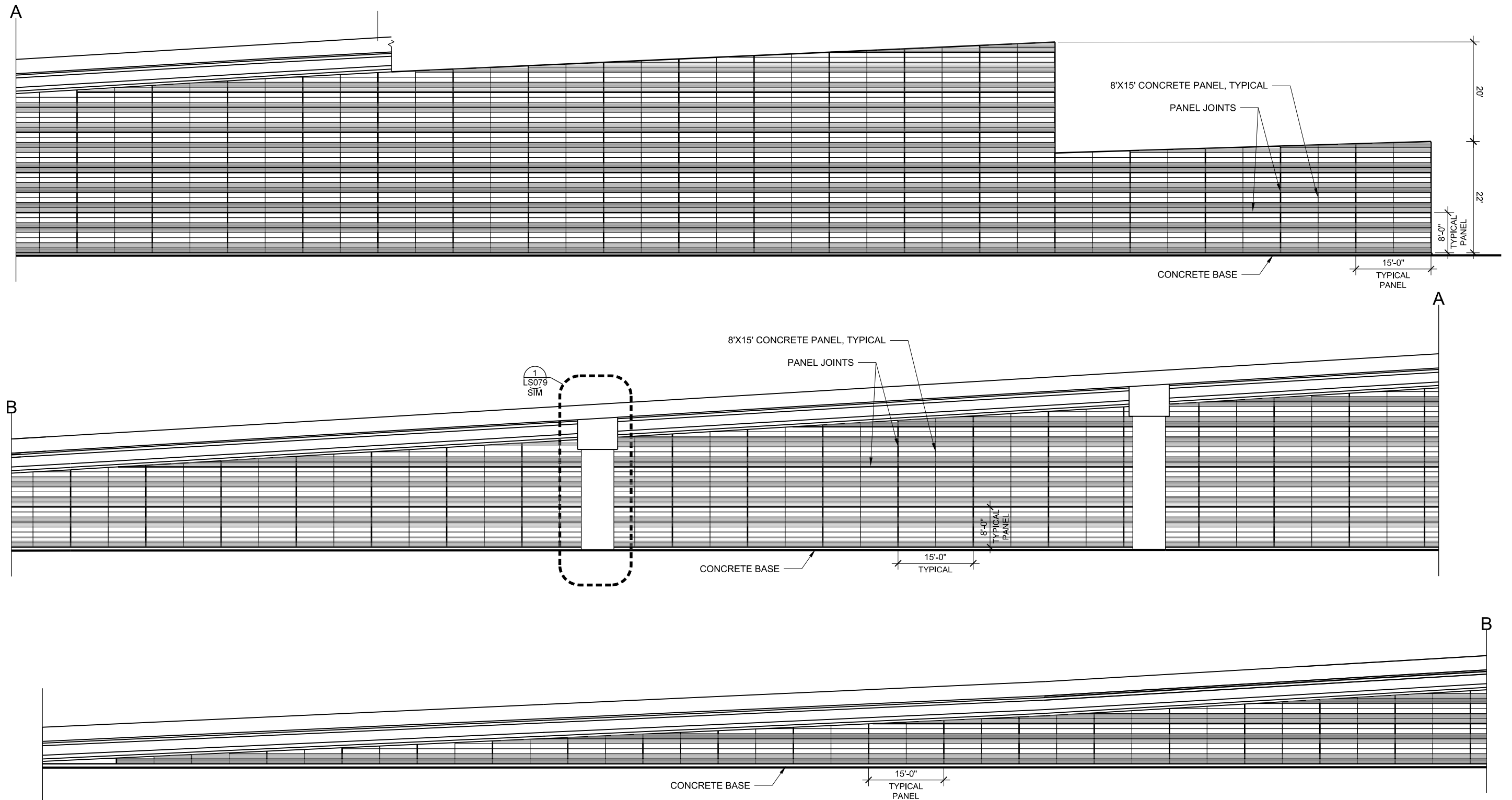
FILE NAME	\\G4\Projects_2\1273 Alaskan Viaduct Seattle\CADD\Sheets\LS056-ELEVSECTIONS.dgn			REGION NO.	STATE	FED.AID PROJ.NO.	60% DESIGN JULY 31, 2008 NOT FOR CONSTRUCTION	Washington State Department of Transportation U.S. Department of Transportation Federal Highway Administration City of Seattle	SR 99	MP 29.89 TO MP 30.78	Plot 2
TIME	3:20:45 PM			10	WASH				SR 99		LS057
DATE	7/1/2008			JOB NUMBER	Y-9715				S HOLGATE ST TO S KING ST		SHEET
PLOTTED BY	Bryan Faunt			CONTRACT NO.		LOCATION NO.			VIADUCT REPLACEMENT		OF
DESIGNED BY	B. DRAMOV						KING COUNTY	JULY 2008	SHEETS		
ENTERED BY	Y. HUANG										
CHECKED BY	B. FISHER / C. MCGLYNN										
PROJ. ENGR.	A. AMIRI										
REGIONAL ADM.	C. STONE			REVISION	DATE	BY		SITE SECTIONS			



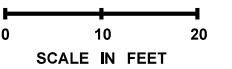
1 WALL ELEVATION LOOKING WEST AT S. ATLANTIC ST.



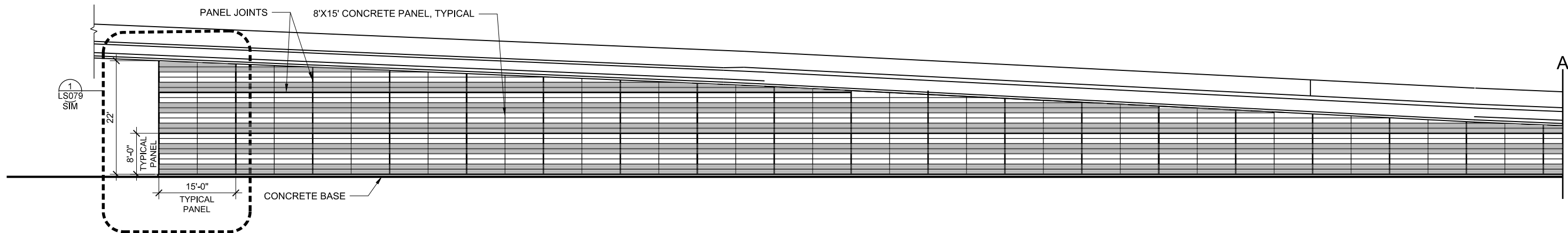
FILE NAME \\G4\Projects_2\1273 Alaskan Viaduct Seattle\CADD\Sheets\LS056-ELEVSECTIONS.dgn		REGION NO. 10		STATE WASH	FED.AID PROJ.NO.	60% DESIGN JULY 31, 2008 NOT FOR CONSTRUCTION	Washington State Department of Transportation U.S. Department of Transportation Federal Highway Administration City of Seattle	SR 99	MP 29.89 TO MP 30.78	Plot 3
TIME 3:20:54 PM	DATE 7/1/2008	JOB NUMBER Y-9715		CONTRACT NO.	LOCATION NO. XL-2219			SR 99	S HOLGATE ST TO S KING ST VIADUCT REPLACEMENT	LS058
PLOTTED BY Bryan Faunt	DESIGNED BY B. DRAMOV	ENTERED BY Y. HUANG	CHECKED BY B. FISHER / C. MCGLYNN	PROJ. ENGR. A. AMIRI	REGIONAL ADM. C. STONE			KING COUNTY	JULY 2008	SHEET OF SHEETS
REVISION		DATE	BY			WALL ELEVATIONS				



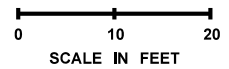
1 WALL ELEVATION LOOKING WEST AT S. KING ST.



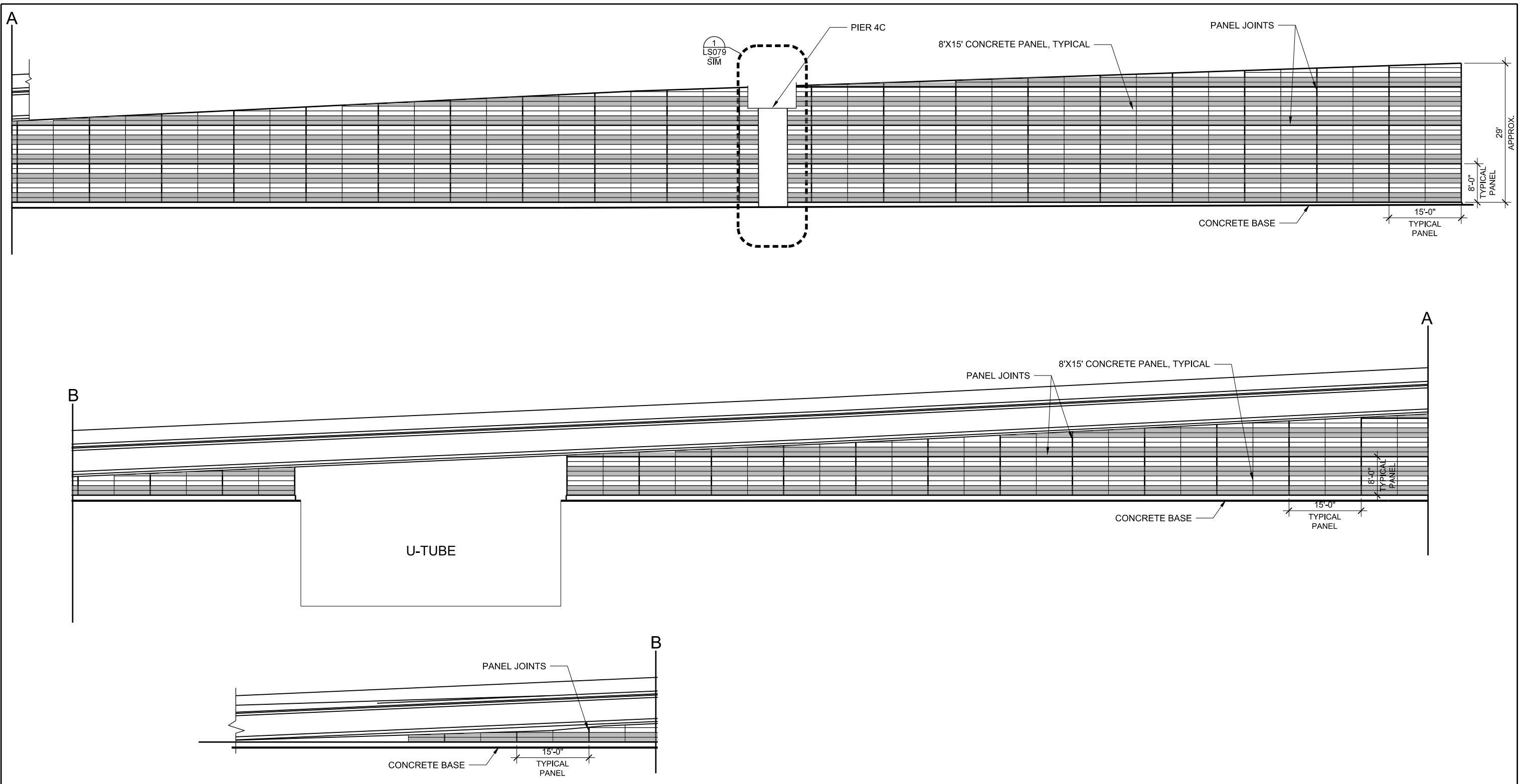
FILE NAME	\\G4\Projects_2\1273 Alaskan Viaduct Seattle\CADD\Sheets\LS056-ELEVSECTIONS.dgn			REGION NO.	STATE	FED.AID PROJ.NO.	60% DESIGN JULY 31, 2008 NOT FOR CONSTRUCTION	Washington State Department of Transportation U.S. Department of Transportation Federal Highway Administration City of Seattle	SR 99	MP 29.89 TO MP 30.78	Plot 4
TIME	3:21:03 PM			10	WASH				SR 99	S HOLGATE ST TO S KING ST VIADUCT REPLACEMENT	LS059
DATE	7/1/2008			JOB NUMBER	Y-9715	LOCATION NO.			KING COUNTY	JULY 2008	SHEET OF SHEETS
PLOTTED BY	Bryan Faunt			CONTRACT NO.		XL-2219		WALL ELEVATIONS			
DESIGNED BY	B. DRAMOV			REVISION	DATE	BY					
ENTERED BY	Y. HUANG										
CHECKED BY	B. FISHER / C. MCGLYNN										
PROJ. ENGR.	A. AMIRI										
REGIONAL ADM.	C. STONE										



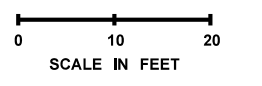
1 WALL ELEVATION LOOKING EAST AT S. KING ST.



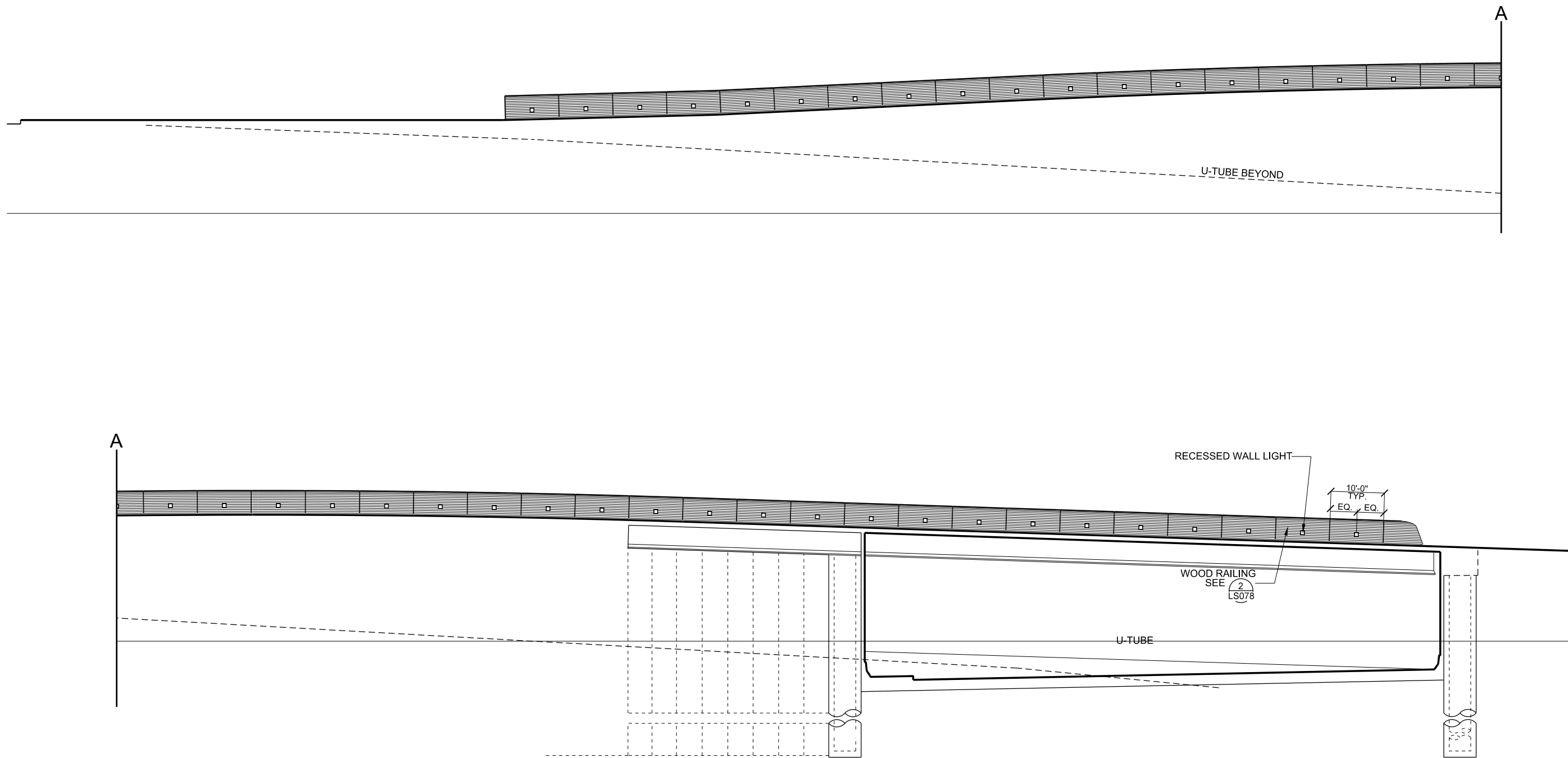
FILE NAME \\G4\Projects_2\1273 Alaskan Viaduct Seattle\CADD\Sheets\LS056-ELEVSECTIONS.dgn		REGION NO.	STATE	FED.AID PROJ.NO.	60% DESIGN JULY 31, 2008 NOT FOR CONSTRUCTION	Washington State Department of Transportation U.S. Department of Transportation Federal Highway Administration City of Seattle	SR 99	MP 29.89 TO MP 30.78	Plot 5	
TIME	3:21:10 PM	10	WASH				SR 99	S HOLGATE ST TO S KING ST	VIADUCT REPLACEMENT	LS060
DATE	7/1/2008	JOB NUMBER	Y-9715				KING COUNTY	JULY 2008	WALL ELEVATIONS	SHEET
PLOTTED BY	Bryan Faunt	CONTRACT NO.		LOCATION NO.						OF
DESIGNED BY	B. DRAMOV			XL-2219				SHEETS		
ENTERED BY	Y. HUANG	REVISION	DATE	BY						
CHECKED BY	B. FISHER / C. MCGLYNN									
PROJ. ENGR.	A. AMIRI									
REGIONAL ADM.	C. STONE									



1 WALL ELEVATION LOOKING EAST AT ATLANTIC ST.



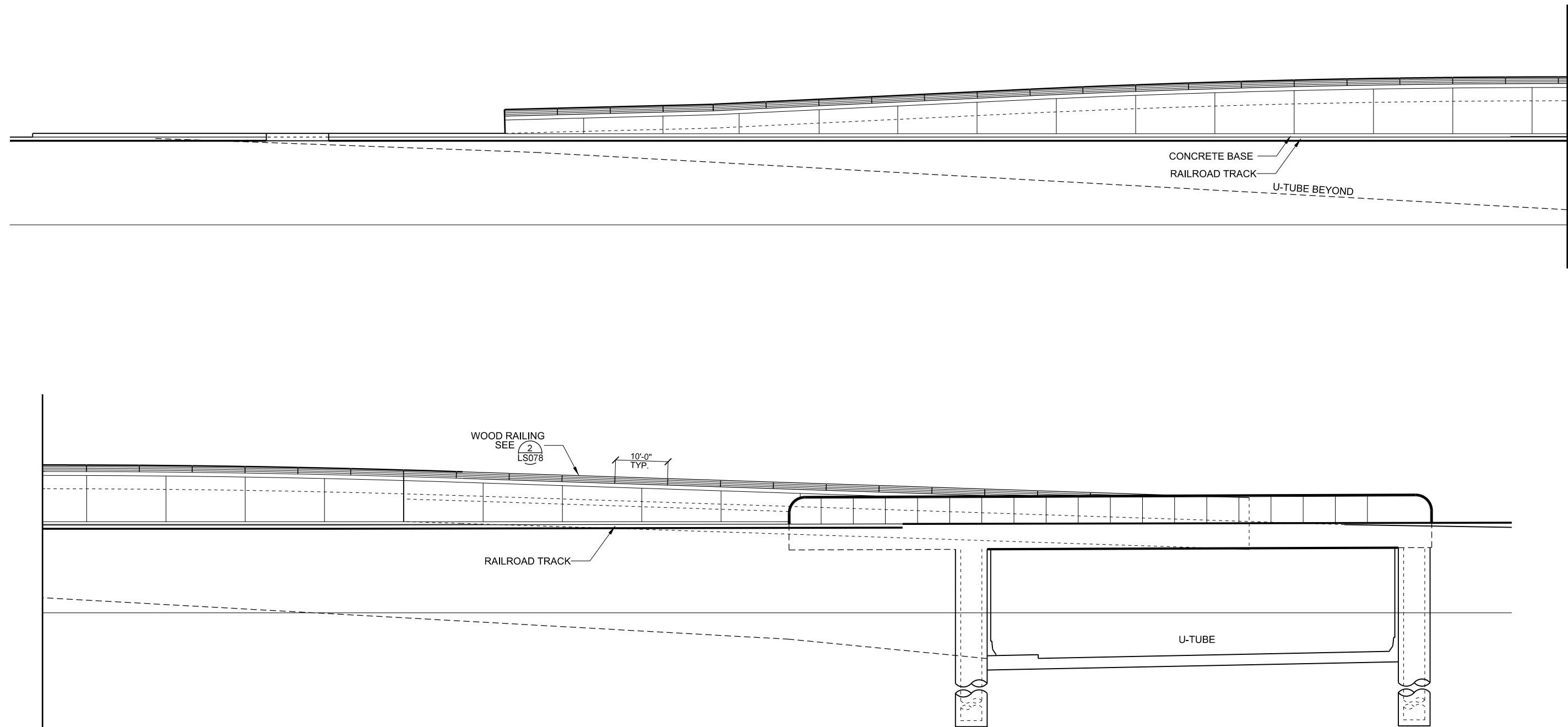
FILE NAME \\G4\Projects_2\1273 Alaskan Viaduct Seattle\CADD\Sheets\LS056-ELEVSECTIONS.dgn		REGION NO. 10		STATE WASH	FED.AID PROJ.NO.	60% DESIGN JULY 31, 2008 NOT FOR CONSTRUCTION	Washington State Department of Transportation U.S. Department of Transportation Federal Highway Administration City of Seattle	SR 99	MP 29.89 TO MP 30.78	Plot 6
TIME 3:21:18 PM	DATE 7/1/2008	JOB NUMBER Y-9715		CONTRACT NO.	LOCATION NO. XL-2219			SR 99	S HOLGATE ST TO S KING ST VIADUCT REPLACEMENT	LS061
PLOTTED BY Bryan Faunt	DESIGNED BY B. DRAMOV	REVISION		DATE	BY	KING COUNTY	JULY 2008	SHEET OF SHEETS		
ENTERED BY Y. HUANG	CHECKED BY B. FISHER / C. MCGLYNN	WALL ELEVATIONS								
PROJ. ENGR. A. AMIRI	REGIONAL ADM. C. STONE									



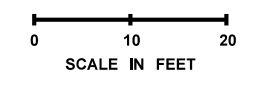
1 PATHWAY RAILING ELEVATION LOOKING WEST

0 10 20
SCALE IN FEET

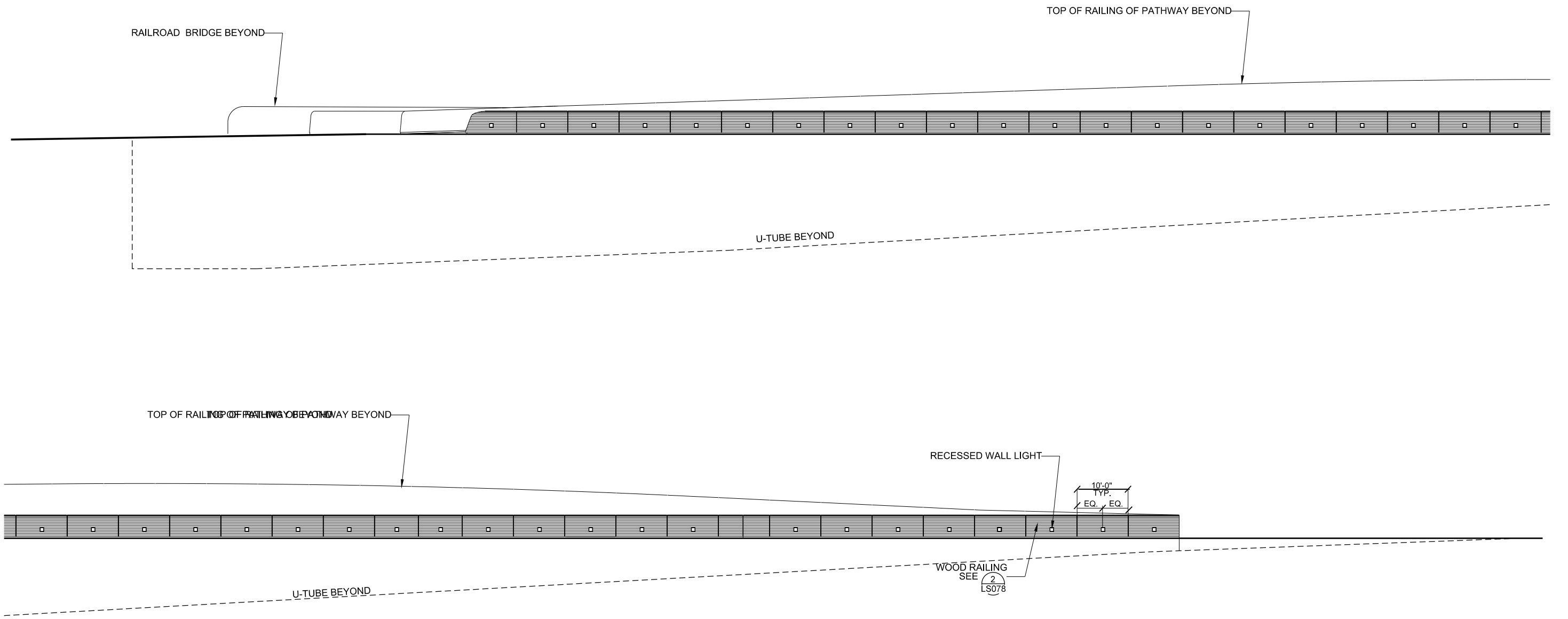
FILE NAME	\\G4\Projects_2\1273 Alaskan Viaduct Seattle\CADD\Sheets\LS056-ELEVSECTIONS.dgn			REGION NO.	STATE	FED.AID PROJ.NO.	60% DESIGN JULY 31, 2008 NOT FOR CONSTRUCTION	Washington State Department of Transportation U.S. Department of Transportation Federal Highway Administration City of Seattle	SR 99	MP 29.89 TO MP 30.78	Plot 7
TIME	3:21:26 PM			10	WASH				SR 99	S HOLGATE ST TO S KING ST VIADUCT REPLACEMENT	LS062
DATE	7/1/2008			JOB NUMBER	Y-9715				KING COUNTY	JULY 2008	SHEET OF SHEETS
PLOTTED BY	Bryan Faunt			CONTRACT NO.		LOCATION NO.				RAILING ELEVATIONS	
DESIGNED BY	B. DRAMOV					XL-2219					
ENTERED BY	Y. HUANG										
CHECKED BY	B. FISHER / C. MCGLYNN										
PROJ. ENGR.	A. AMIRI										
REGIONAL ADM.	C. STONE			REVISION	DATE	BY					



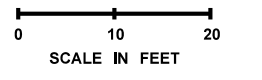
1 PATH ELEVATION LOOKING WEST



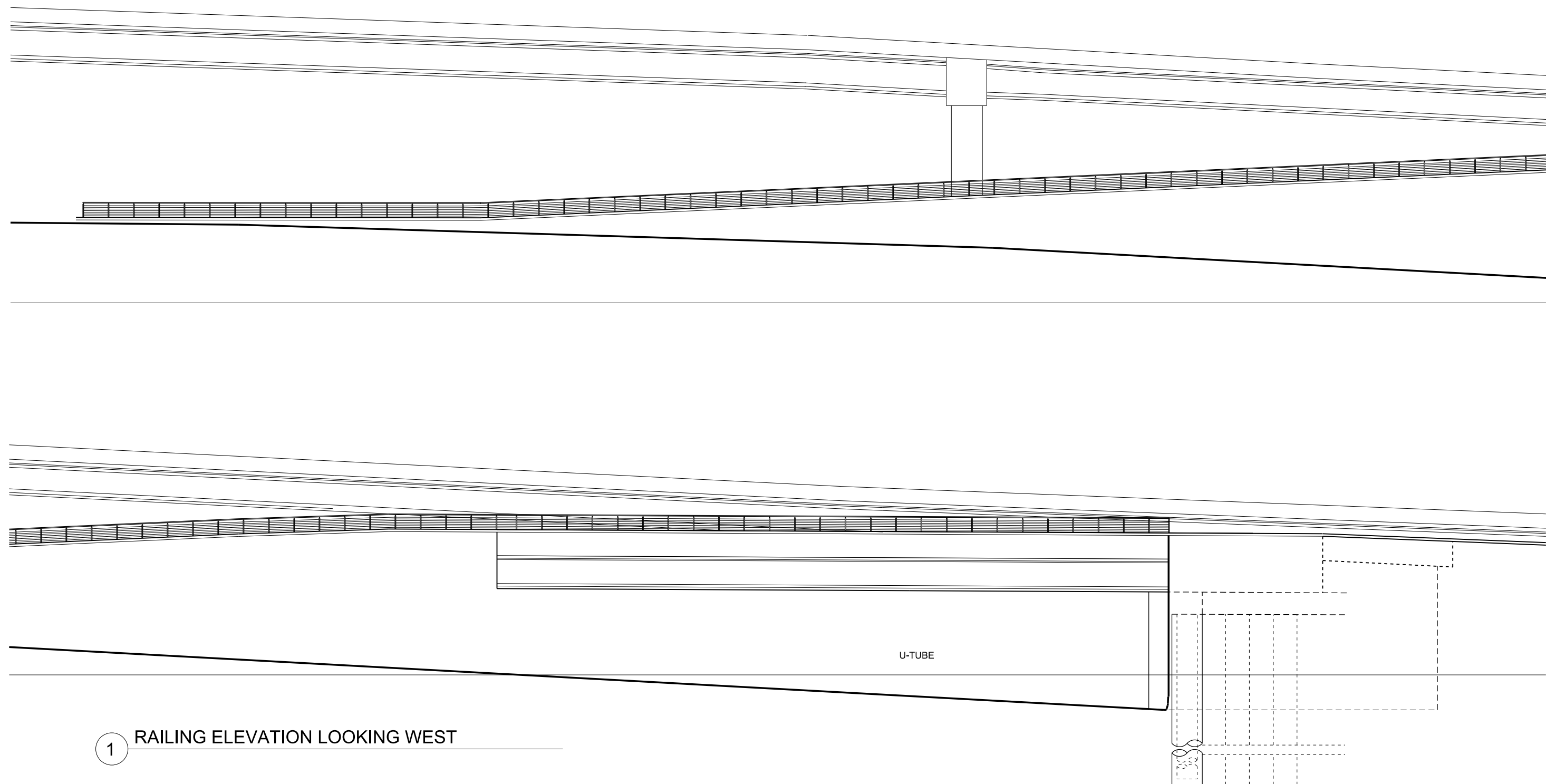
FILE NAME \\G4\Projects_2\1273 Alaskan Viaduct Seattle\CADD\Sheets\LS056-ELEVSECTIONS.dgn		REGION NO. 10		STATE WASH	FED.AID PROJ.NO.	60% DESIGN JULY 31, 2008 NOT FOR CONSTRUCTION	Washington State Department of Transportation U.S. Department of Transportation Federal Highway Administration City of Seattle	SR 99	MP 29.89 TO MP 30.78	Plot 8
TIME 3:21:35 PM	DATE 7/1/2008	JOB NUMBER Y-9715		CONTRACT NO.	LOCATION NO. XL-2219			SR 99	S HOLGATE ST TO S KING ST VIADUCT REPLACEMENT	LS063
PLOTTED BY Bryan Faunt	DESIGNED BY B. DRAMOV	CONTRACT NO.		LOCATION NO.				KING COUNTY	JULY 2008	SHEET OF SHEETS
ENTERED BY Y. HUANG	CHECKED BY B. FISHER / C. MCGLYNN	CONTRACT NO.		LOCATION NO.				RAILING ELEVATIONS		
PROJ. ENGR. A. AMIRI	REGIONAL ADM. C. STONE	REVISION	DATE	BY						



1 PORT-SIDE RAILING ELEVATION LOOKING EAST

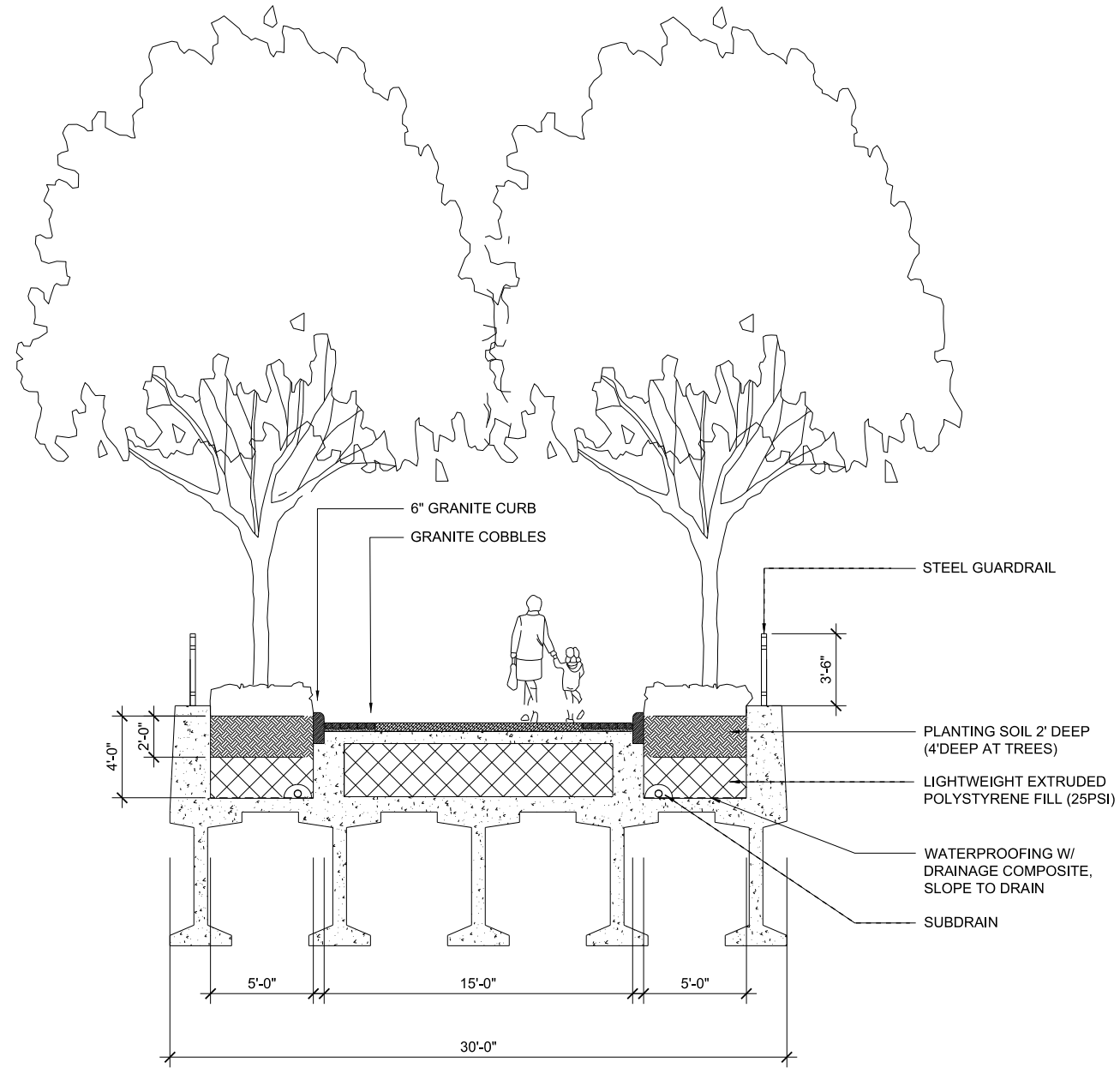


FILE NAME \\G4\Projects_2\1273 Alaskan Viaduct Seattle\CADD\Sheets\LS056-ELEVSECTIONS.dgn		REGION NO. 10		STATE WASH	FED.AID PROJ.NO.	60% DESIGN JULY 31, 2008 NOT FOR CONSTRUCTION	Washington State Department of Transportation U.S. Department of Transportation Federal Highway Administration City of Seattle	SR 99	MP 29.89 TO MP 30.78	Plot 9
TIME 3:21:45 PM	DATE 7/1/2008	JOB NUMBER Y-9715		CONTRACT NO.	LOCATION NO. XL-2219			SR 99	S HOLGATE ST TO S KING ST VIADUCT REPLACEMENT	LS064
PLOTTED BY Bryan Faunt	DESIGNED BY B. DRAMOV	ENTERED BY Y. HUANG	CHECKED BY B. FISHER / C. MCGLYNN	PROJ. ENGR. A. AMIRI	REGIONAL ADM. C. STONE			KING COUNTY	JULY 2008	SHEET OF SHEETS
REVISION		DATE	BY			RAILING ELEVATIONS				

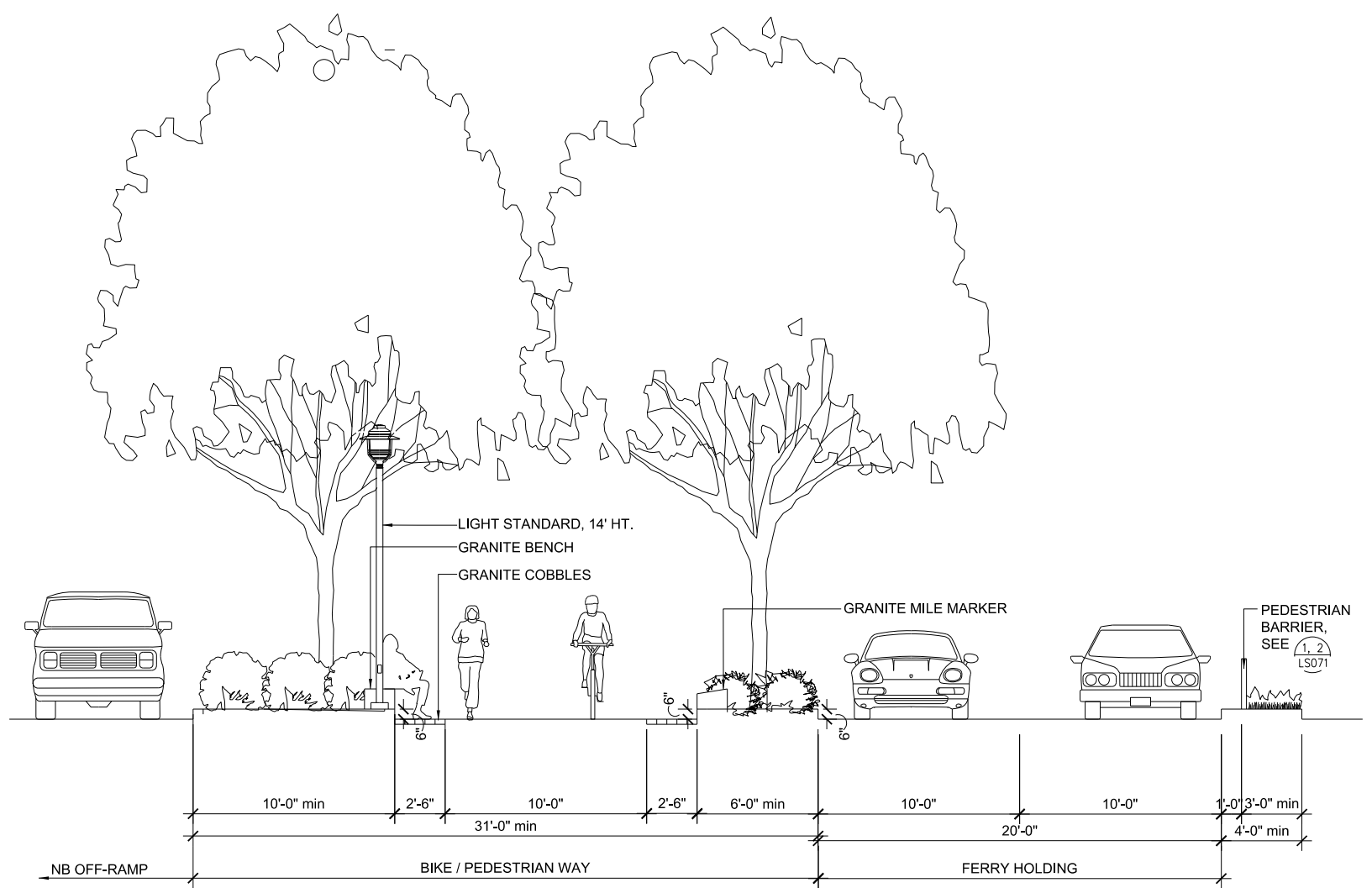
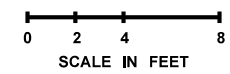


1 RAILING ELEVATION LOOKING WEST

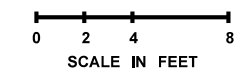
FILE NAME		\\G4\Projects_2\1273 Alaskan Viaduct Seattle\CADD\Sheets\LS056-ELEVSECTIONS.dgn		REGION NO.	STATE	FED.AID PROJ.NO.	60% DESIGN JULY 31, 2008 NOT FOR CONSTRUCTION	Washington State Department of Transportation U.S. Department of Transportation Federal Highway Administration City of Seattle	SR 99	MP 29.89 TO MP 30.78	Plot 10	
TIME	3:21:57 PM			10	WASH				SR 99	S HOLGATE ST TO S KING ST	VIADUCT REPLACEMENT	LS065
DATE	7/1/2008			JOB NUMBER	Y-9715				KING COUNTY	JULY 2008	RAILING ELEVATIONS	SHEET OF SHEETS
PLOTTED BY	Bryan Faunt			CONTRACT NO.		LOCATION NO.						
DESIGNED BY	B. DRAMOV					XL-2219						
ENTERED BY	Y. HUANG											
CHECKED BY	B. FISHER / C. MCGLYNN											
PROJ. ENGR.	A. AMIRI											
REGIONAL ADM.	C. STONE	REVISION	DATE	BY								



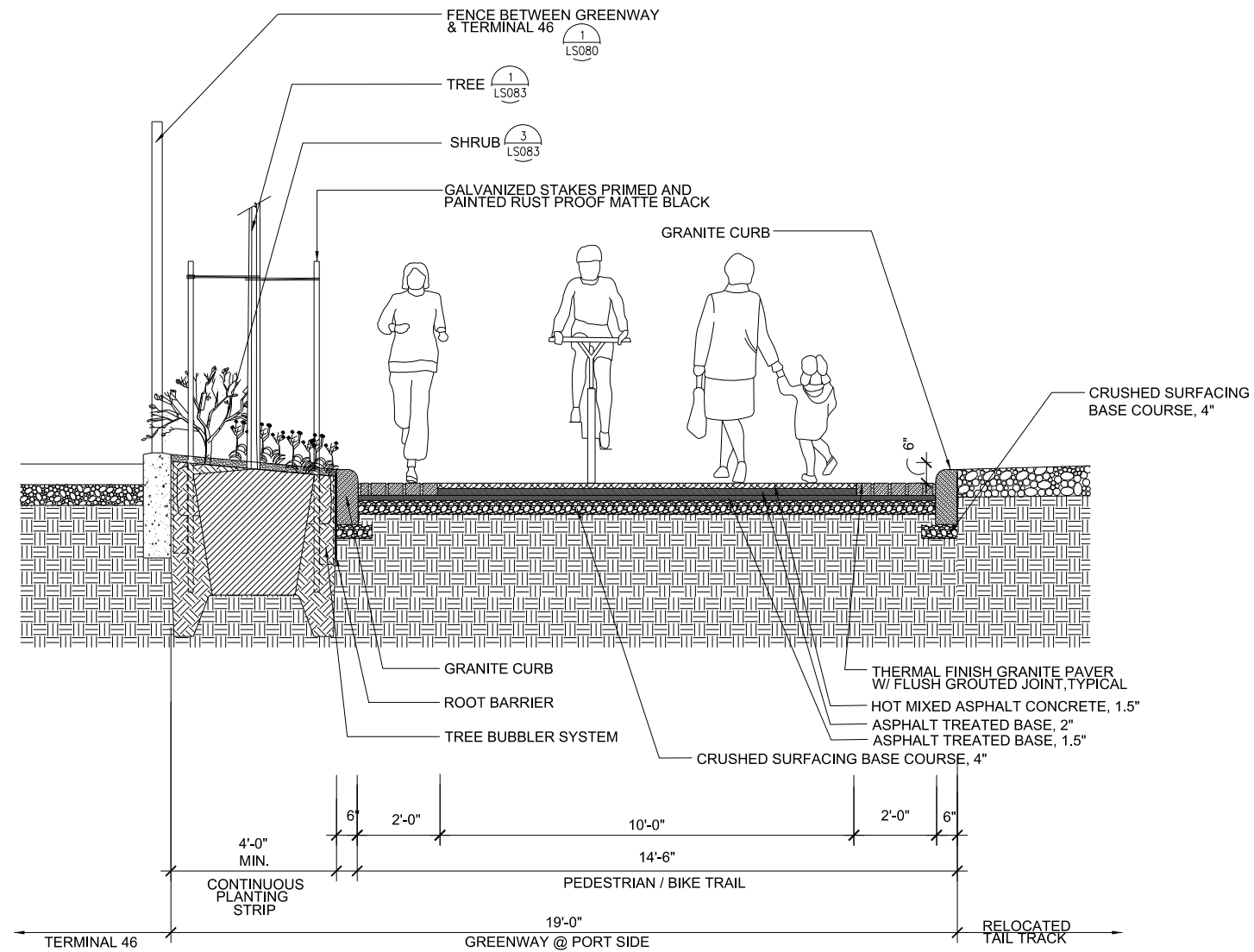
2 TYPICAL CITY-SIDE GREENWAY SECTION ON BRIDGE



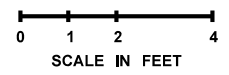
1 TYPICAL CITY-SIDE GREENWAY SECTION



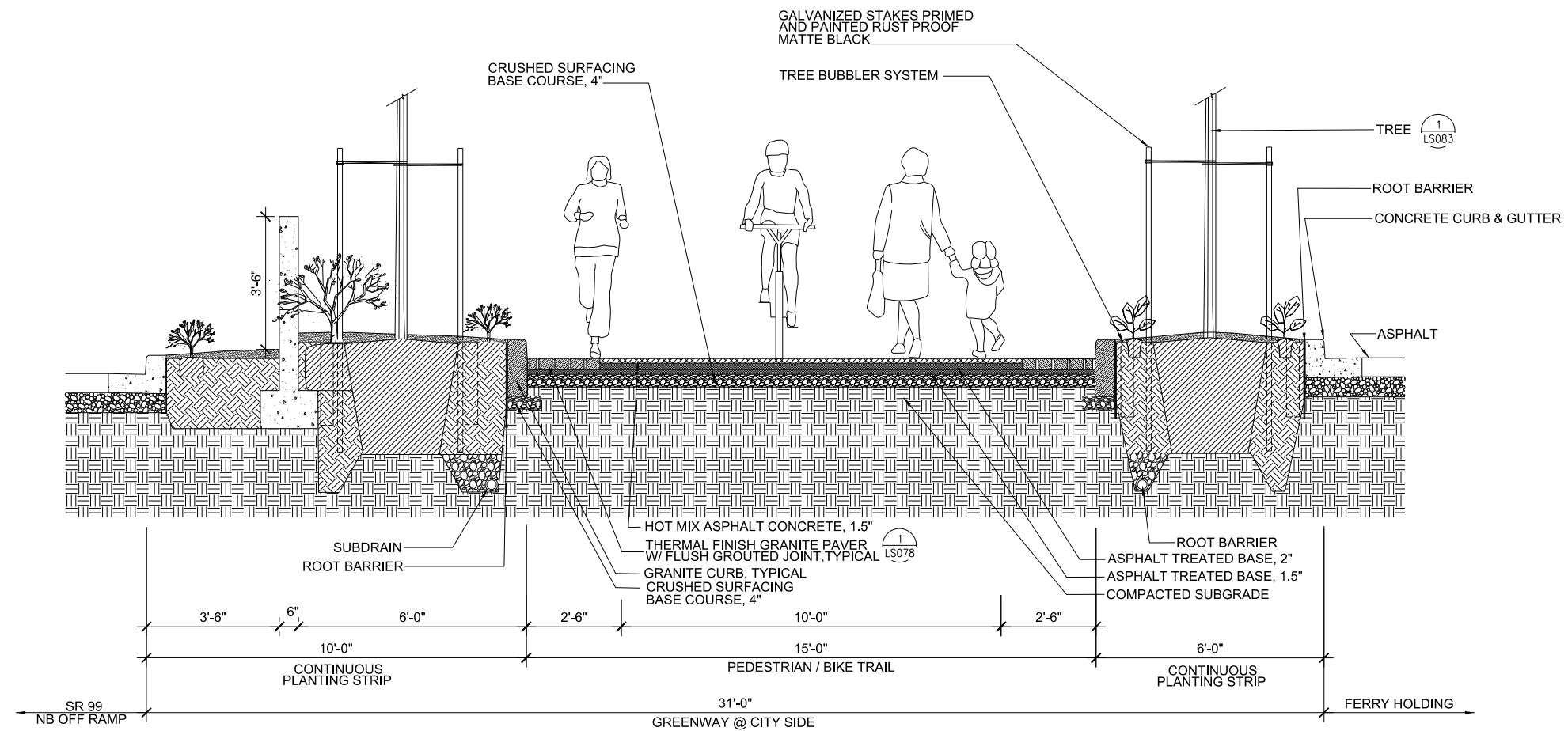
FILE NAME	\\G4\Projects_2\1273 Alaskan Viaduct Seattle\CADD\Sheets\LS056-ELEVSECTIONS.dgn			REGION NO.	STATE	FED.AID PROJ.NO.	60% DESIGN JULY 31, 2008 NOT FOR CONSTRUCTION	Washington State Department of Transportation U.S. Department of Transportation Federal Highway Administration City of Seattle	SR 99	MP 29.89 TO MP 30.78	Plot 11	
TIME	3:22:05 PM			10	WASH				SR 99	S HOLGATE ST TO S KING ST	VIADUCT REPLACEMENT	LS066
DATE	7/1/2008			JOB NUMBER	Y-9715				KING COUNTY	JULY 2008		SHEET
PLOTTED BY	Bryan Faunt			CONTRACT NO.		LOCATION NO.			XL-2219	ENLARGED SECTIONS & ELEVATIONS		OF
DESIGNED BY	B. DRAMOV									SHEETS		
ENTERED BY	Y. HUANG											
CHECKED BY	B. FISHER / C. MCGLYNN											
PROJ. ENGR.	A. AMIRI											
REGIONAL ADM.	C. STONE			REVISION	DATE	BY						



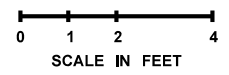
1 TYPICAL GREENWAY DETAIL: PORT-SIDE



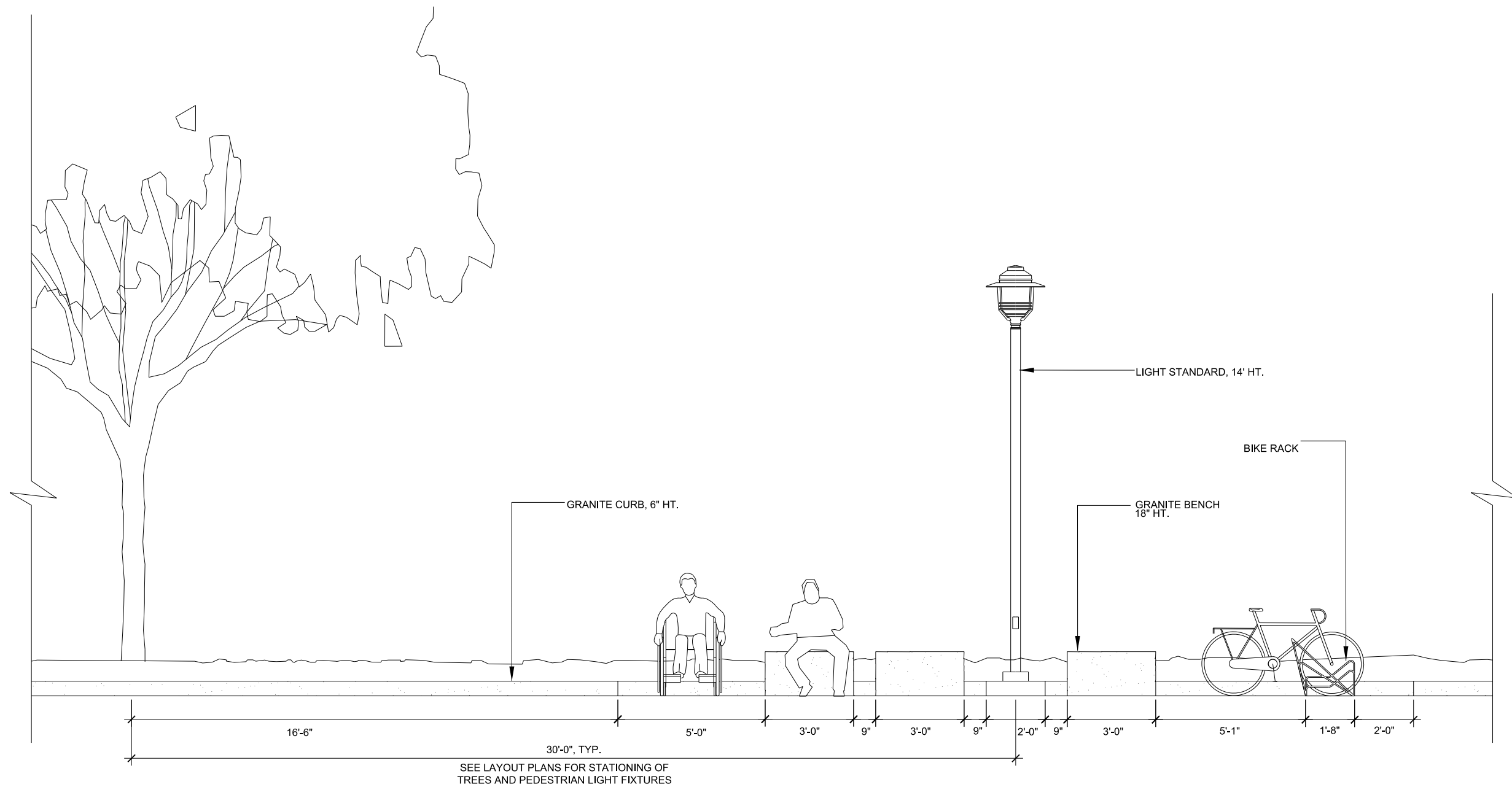
FILE NAME	\\G4\Projects_2\1273 Alaskan Viaduct Seattle\CADD\Sheets\LS056-ELEVSECTIONS.dgn			REGION NO.	STATE	FED.AID PROJ.NO.	60% DESIGN JULY 31, 2008 NOT FOR CONSTRUCTION	Washington State Department of Transportation U.S. Department of Transportation Federal Highway Administration City of Seattle	SR 99	MP 29.89 TO MP 30.78	Plot 12
TIME	3:22:15 PM			10	WASH				SR 99	S HOLGATE ST TO S KING ST VIADUCT REPLACEMENT	LS067
DATE	7/1/2008			JOB NUMBER	Y-9715				KING COUNTY	JULY 2008	SHEET
PLOTTED BY	Bryan Faunt			CONTRACT NO.		LOCATION NO.			ENLARGED SECTIONS & ELEVATIONS		OF
DESIGNED BY	B. DRAMOV					XL-2219				SHEETS	
ENTERED BY	Y. HUANG			REVISION	DATE	BY					
CHECKED BY	B. FISHER / C. MCGLYNN										
PROJ. ENGR.	A. AMIRI										
REGIONAL ADM.	C. STONE										



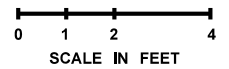
1 TYPICAL GREENWAY DETAIL: CITY-SIDE



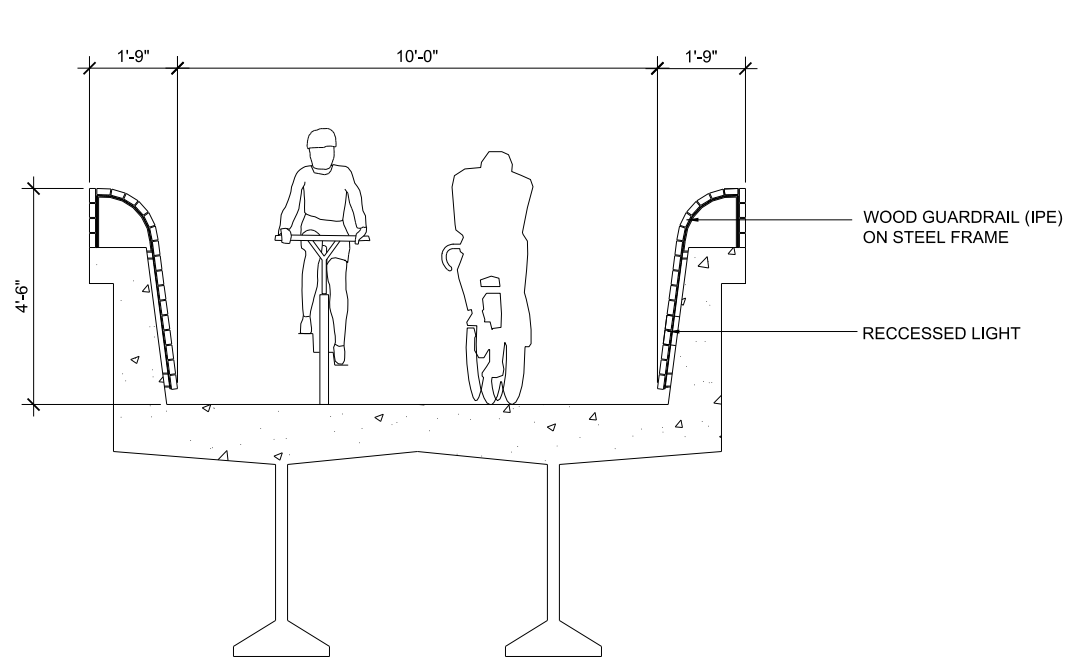
FILE NAME	\\G4\Projects_2\1273 Alaskan Viaduct Seattle\CADD\Sheets\LS056-ELEVSECTIONS.dgn			REGION NO.	STATE	FED.AID PROJ.NO.	60% DESIGN JULY 31, 2008 NOT FOR CONSTRUCTION	Washington State Department of Transportation U.S. Department of Transportation Federal Highway Administration City of Seattle	SR 99	MP 29.89 TO MP 30.78	Plot 13	
TIME	3:22:26 PM			10	WASH				SR 99	S HOLGATE ST TO S KING ST	VIADUCT REPLACEMENT	LS068
DATE	7/1/2008			JOB NUMBER	Y-9715				KING COUNTY	JULY 2008		SHEET
PLOTTED BY	Bryan Faunt			CONTRACT NO.		LOCATION NO.			ENLARGED SECTIONS & ELEVATIONS			OF
DESIGNED BY	B. DRAMOV									SHEETS		
ENTERED BY	Y. HUANG											
CHECKED BY	B. FISHER / C. MCGLYNN											
PROJ. ENGR.	A. AMIRI											
REGIONAL ADM.	C. STONE			REVISION	DATE	BY						



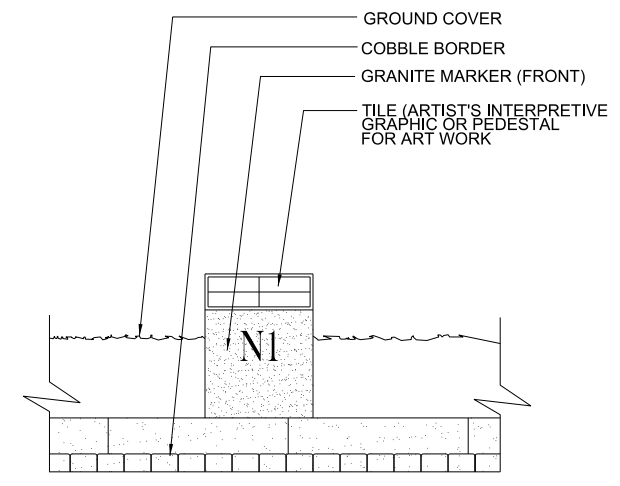
1 TYPICAL ELEVATION OF REST AREA AT CITY-SIDE GREENWAY



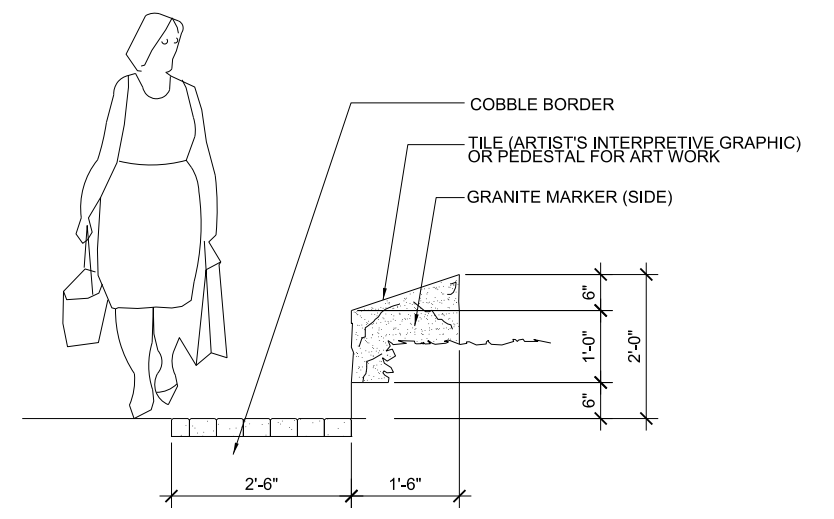
FILE NAME	\\G4\Projects_2\1273 Alaskan Viaduct Seattle\CADD\Sheets\LS056-ELEVSECTIONS.dgn			REGION NO.	STATE	FED.AID PROJ.NO.	60% DESIGN JULY 31, 2008 NOT FOR CONSTRUCTION	Washington State Department of Transportation U.S. Department of Transportation Federal Highway Administration City of Seattle	SR 99	MP 29.89 TO MP 30.78	Plot 14	
TIME	3:22:34 PM			10	WASH				SR 99	S HOLGATE ST TO S KING ST	VIADUCT REPLACEMENT	LS069
DATE	7/1/2008			JOB NUMBER					KING COUNTY	JULY 2008	ENLARGED SECTIONS & ELEVATIONS	SHEET OF SHEETS
PLOTTED BY	Bryan Faunt			CONTRACT NO.		LOCATION NO.						
DESIGNED BY	B. DRAMOV					XL-2219						
ENTERED BY	Y. HUANG											
CHECKED BY	B. FISHER / C. MCGLYNN											
PROJ. ENGR.	A. AMIRI											
REGIONAL ADM.	C. STONE			REVISION	DATE	BY						



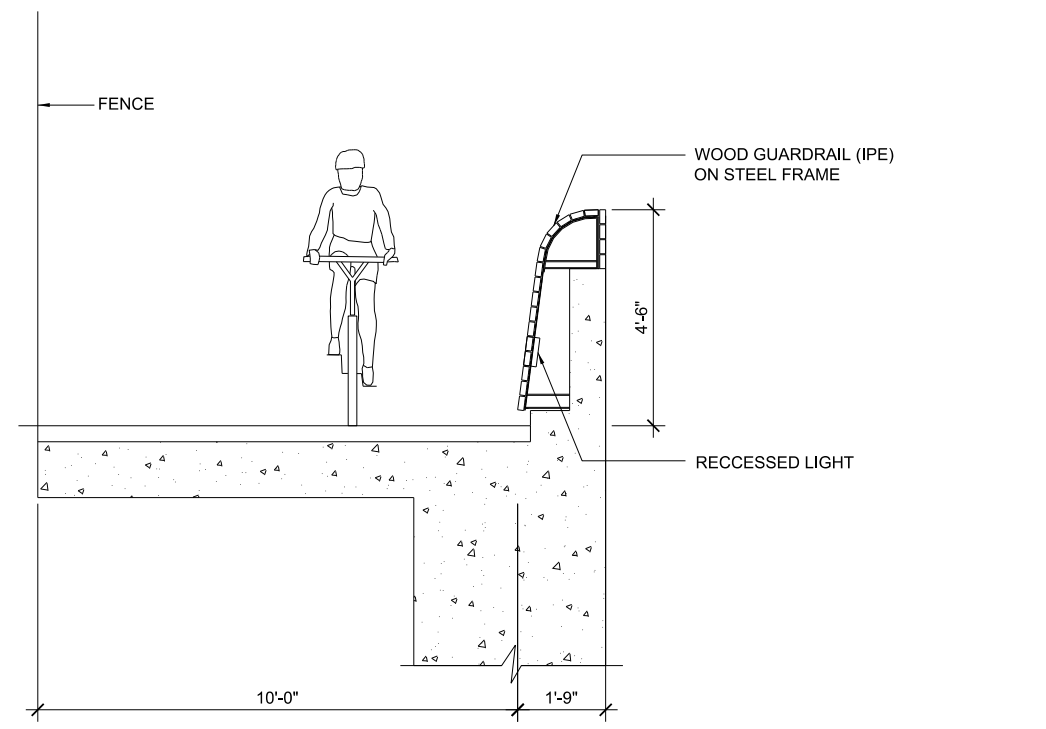
4 TYPICAL SECTION OF PORT-SIDE BIKE/PED BRIDGE



2 TYPICAL ELEVATION OF GRANITE INTERPRETIVE MARKER AT CITY-SIDE GREENWAY

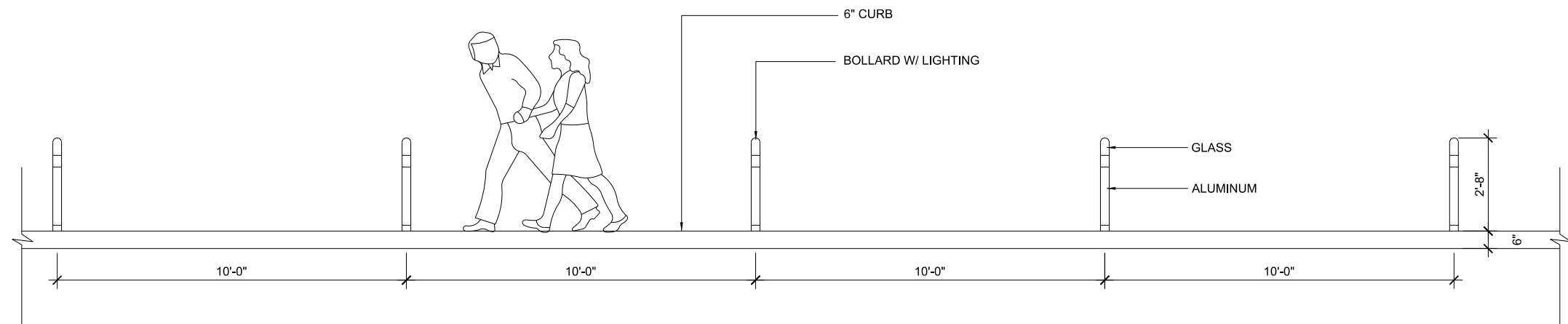


1 TYPICAL ELEVATION OF GRANITE BLOCK BENCHS

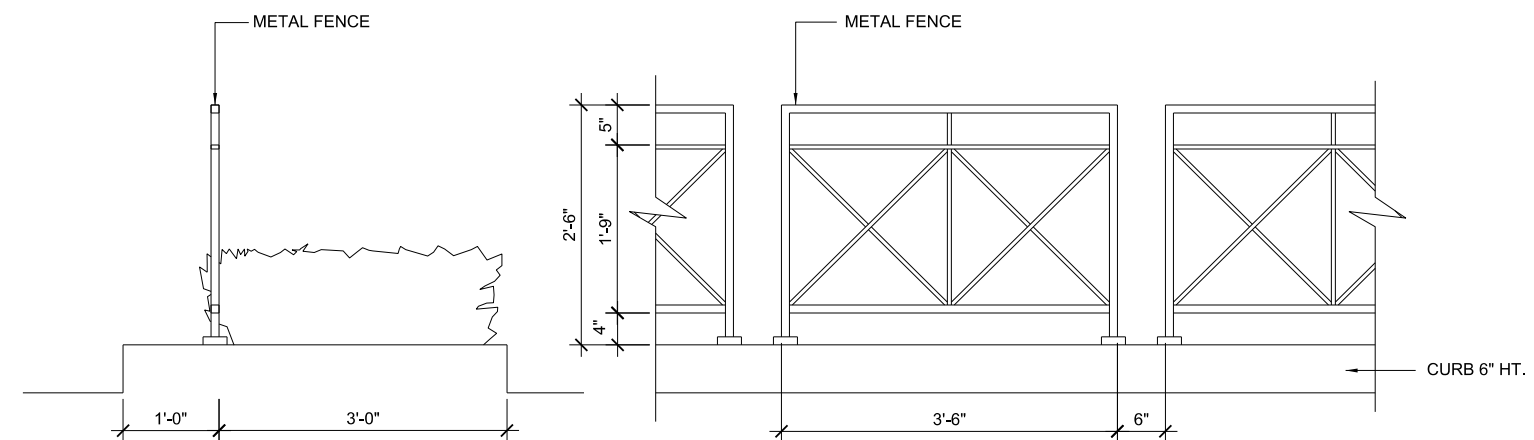
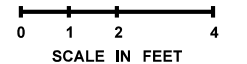


3 TYPICAL SECTION OF PORT-SIDE BIKE/PED PATH

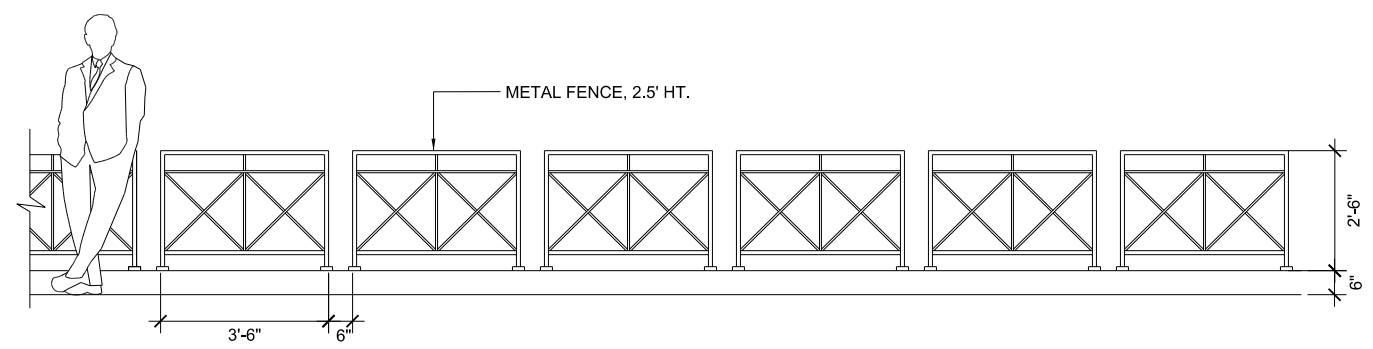
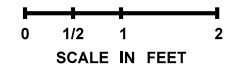
FILE NAME	\\G4\Projects_2\1273 Alaskan Viaduct Seattle\CADD\Sheets\LS056-ELEVSECTIONS.dgn			REGION NO.	STATE	FED.AID PROJ.NO.	60% DESIGN JULY 31, 2008 NOT FOR CONSTRUCTION	Washington State Department of Transportation U.S. Department of Transportation Federal Highway Administration City of Seattle	SR 99	MP 29.89 TO MP 30.78	Plot 15
TIME	3:22:44 PM			10	WASH				SR 99	S HOLGATE ST TO S KING ST VIADUCT REPLACEMENT	LS070
DATE	7/1/2008			JOB NUMBER	Y-9715				KING COUNTY	JULY 2008	SHEET
PLOTTED BY	Bryan Faunt			CONTRACT NO.		LOCATION NO.				ENLARGED SECTIONS & ELEVATIONS	OF SHEETS
DESIGNED BY	B. DRAMOV										
ENTERED BY	Y. HUANG										
CHECKED BY	B. FISHER / C. MCGLYNN										
PROJ. ENGR.	A. AMIRI										
REGIONAL ADM.	C. STONE			REVISION	DATE	BY					



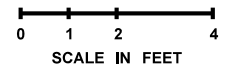
2 PARTIAL ELEVATION OF BOLLARDS AT NB ALASKAN WAY SIDEWALK



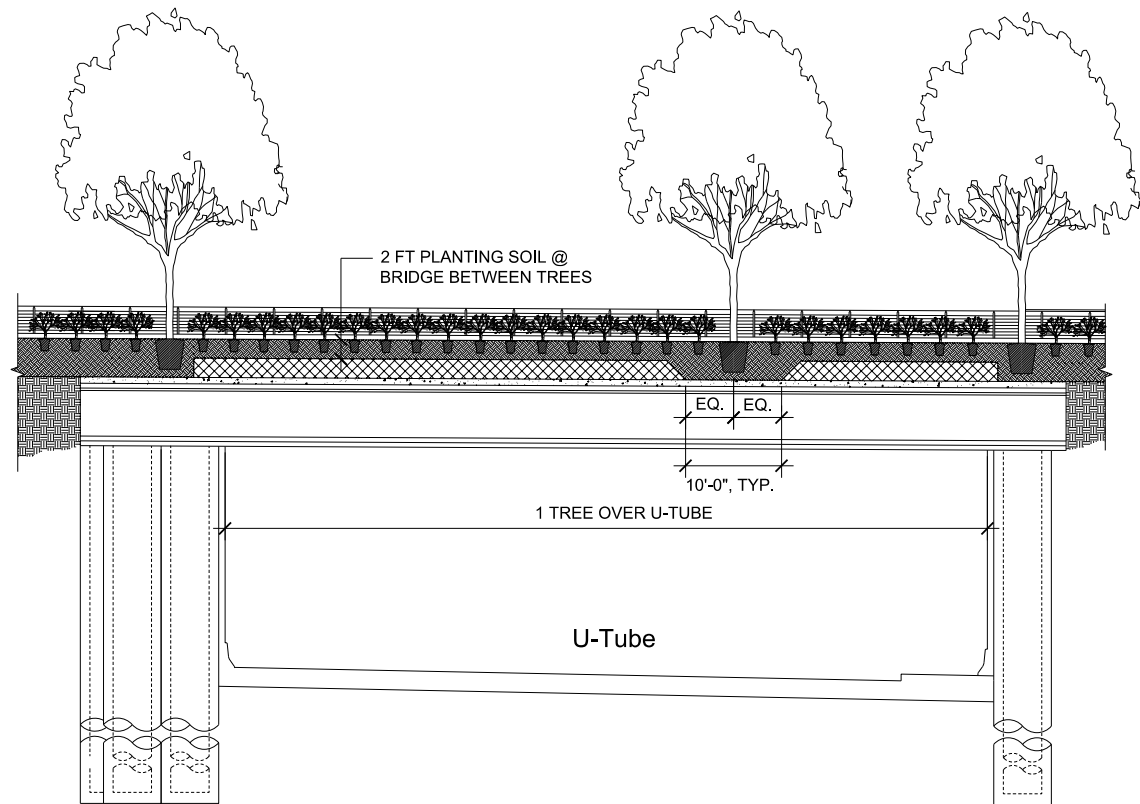
3 TYPICAL DETAIL OF PEDESTRIAN BARRIER



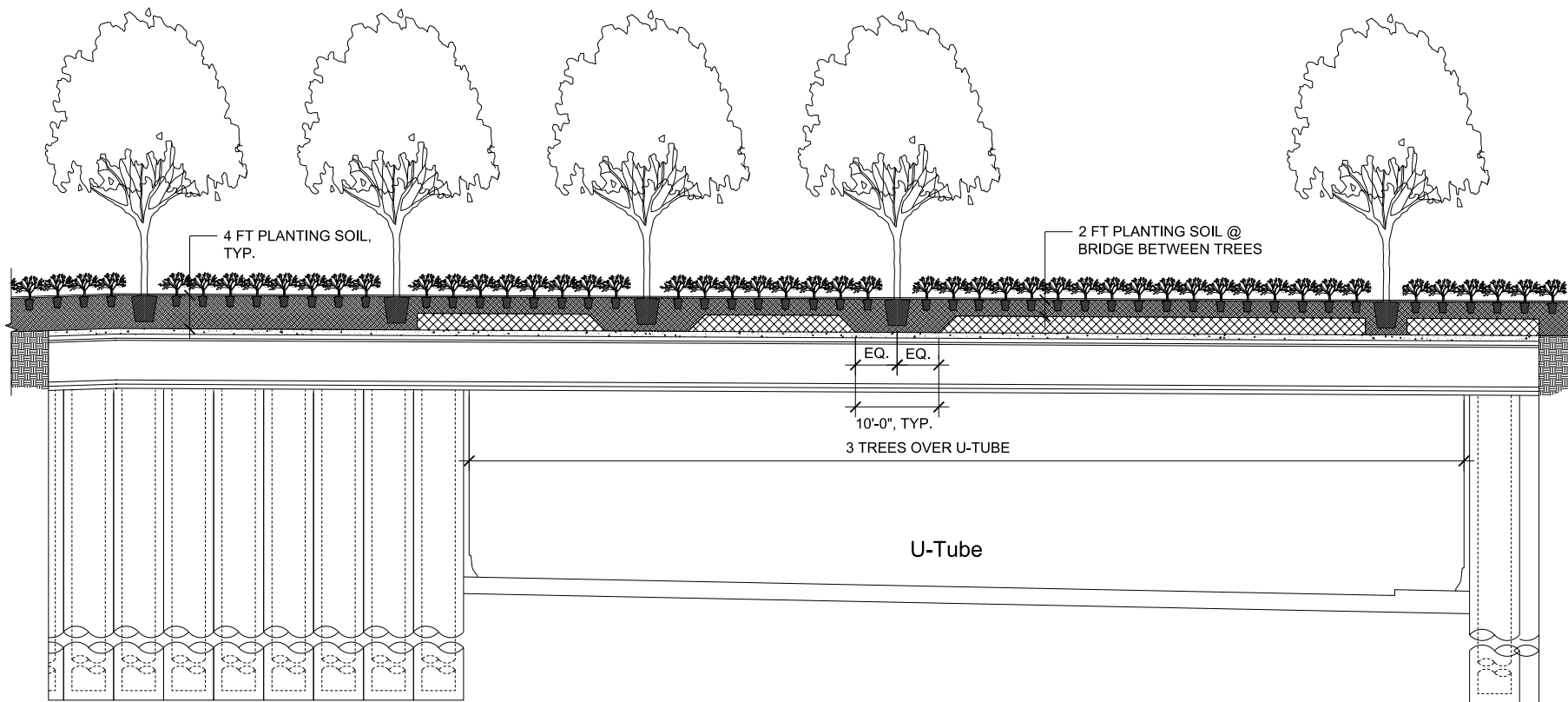
1 PARTIAL ELEVATION OF PEDESTRIAN BARRIER AT FERRY HOLDING AREA



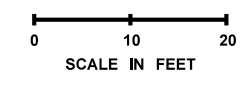
FILE NAME \\G4\Projects_2\1273 Alaskan Viaduct Seattle\CADD\Sheets\LS056-ELEVSECTIONS.dgn		REGION NO. 10		STATE WASH	FED.AID PROJ.NO.	60% DESIGN JULY 31, 2008 NOT FOR CONSTRUCTION	Washington State Department of Transportation U.S. Department of Transportation Federal Highway Administration City of Seattle	SR 99	MP 29.89 TO MP 30.78	Plot 16
TIME 3:22:53 PM	DATE 7/1/2008	JOB NUMBER Y-9715		CONTRACT NO.	LOCATION NO. XL-2219			SR 99	S HOLGATE ST TO S KING ST VIADUCT REPLACEMENT	LS071
PLOTTED BY Bryan Faunt	DESIGNED BY B. DRAMOV	ENTERED BY Y. HUANG	CHECKED BY B. FISHER / C. MCGLYNN	PROJ. ENGR. A. AMIRI	REGIONAL ADM. C. STONE			KING COUNTY	JULY 2008	SHEET OF SHEETS
REVISION		DATE	BY					ENLARGED SECTIONS & ELEVATIONS		



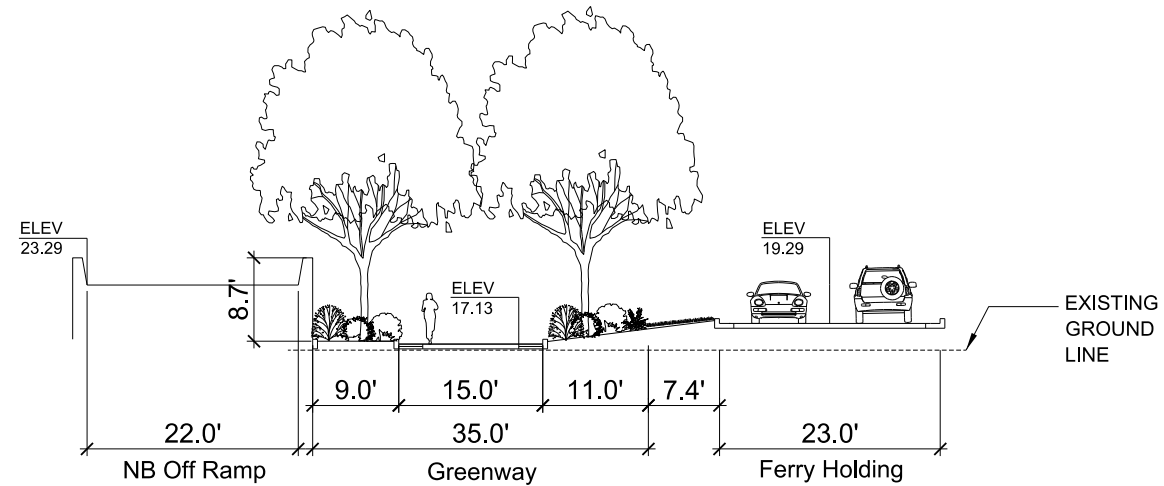
1 CITY-SIDE PEDESTRIAN BRIDGE SECTION AT U-TUBE



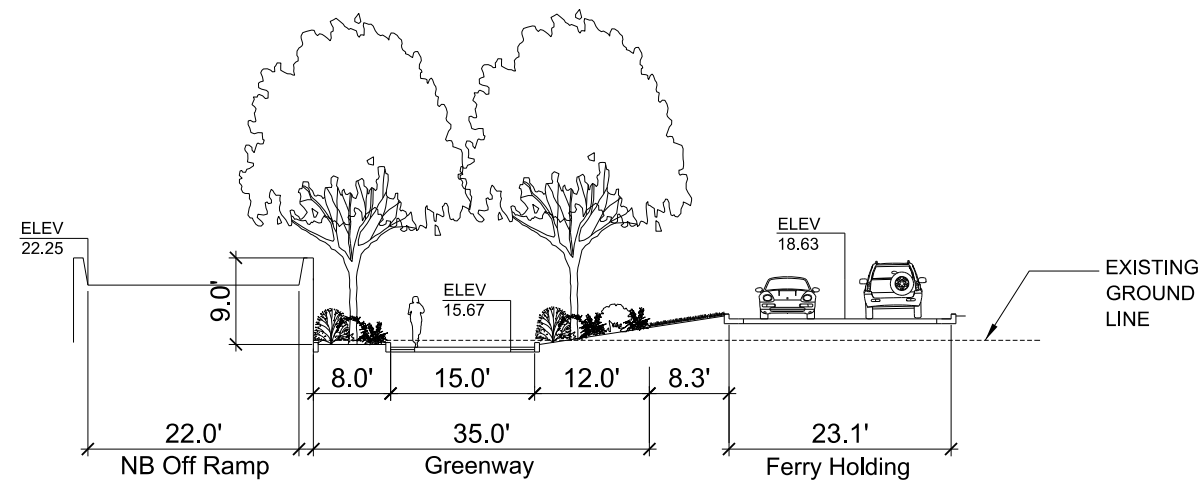
1 CITY-SIDE PEDESTRIAN BRIDGE SECTION AT U-TUBE



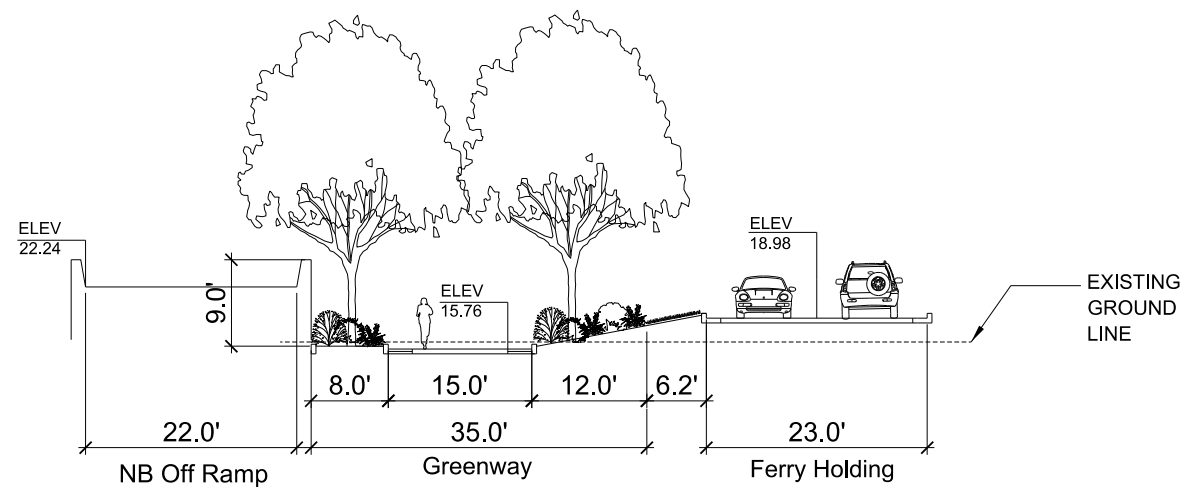
FILE NAME \\G4\Projects_2\1273 Alaskan Viaduct Seattle\CADD\Sheets\LS056-ELEVSECTIONS.dgn		REGION NO. 10	STATE WASH	FED.AID PROJ.NO.	60% DESIGN JULY 31, 2008 NOT FOR CONSTRUCTION	Washington State Department of Transportation U.S. Department of Transportation Federal Highway Administration City of Seattle	SR 99	MP 29.89 TO MP 30.78	Plot 17
TIME 3:23:04 PM	DATE 7/1/2008	JOB NUMBER Y-9715	CONTRACT NO.	LOCATION NO. XL-2219			SR 99	S HOLGATE ST TO S KING ST VIADUCT REPLACEMENT	LS072
PLOTTED BY Bryan Faunt	DESIGNED BY B. DRAMOV	ENTERED BY Y. HUANG	CHECKED BY B. FISHER / C. MCGLYNN	PROJ. ENGR. A. AMIRI			KING COUNTY	JULY 2008	SHEET OF SHEETS
REGIONAL ADM. C. STONE	REVISION	DATE	BY			ENLARGED SECTIONS & ELEVATIONS			



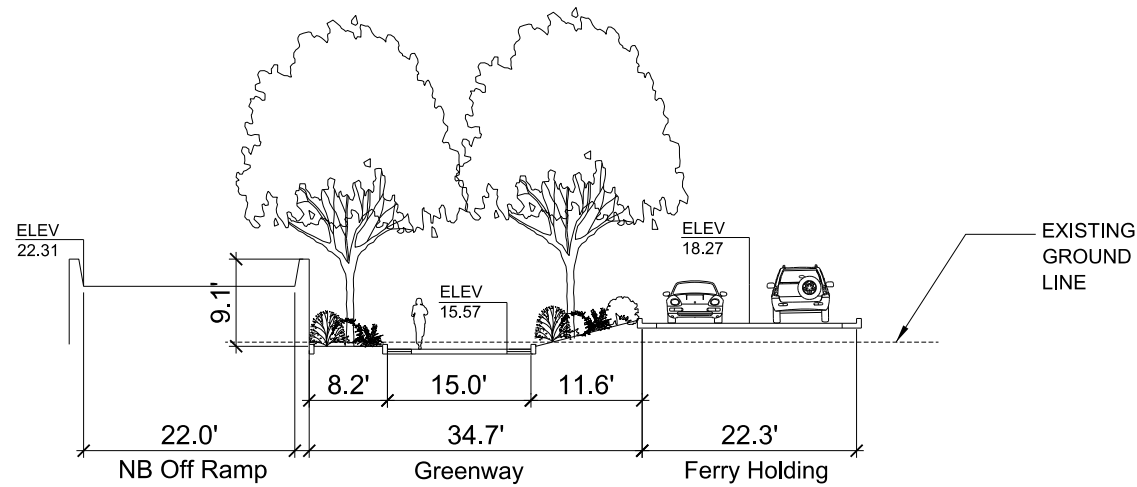
NB STA 180+00



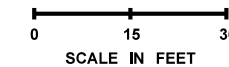
NB STA 182+00



NB STA 181+00

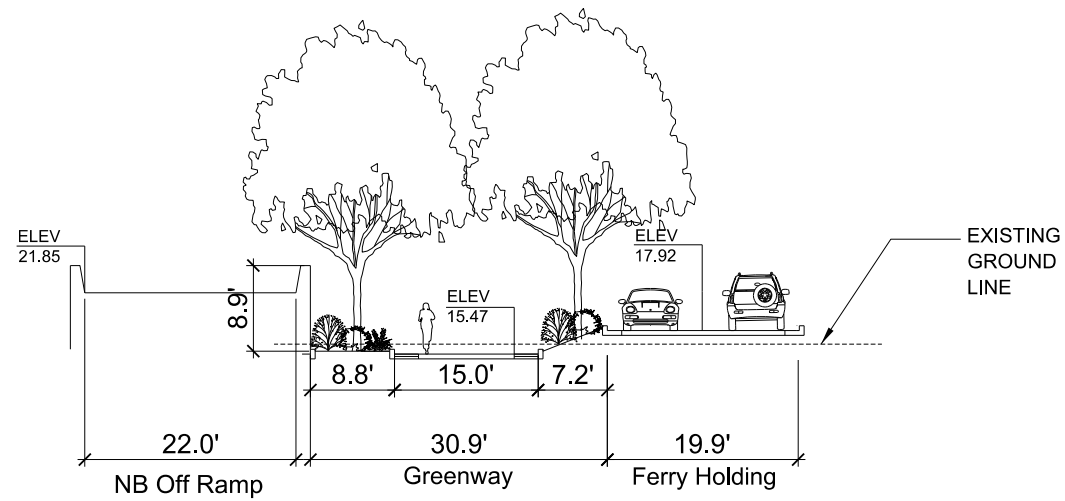


NB STA 183+00

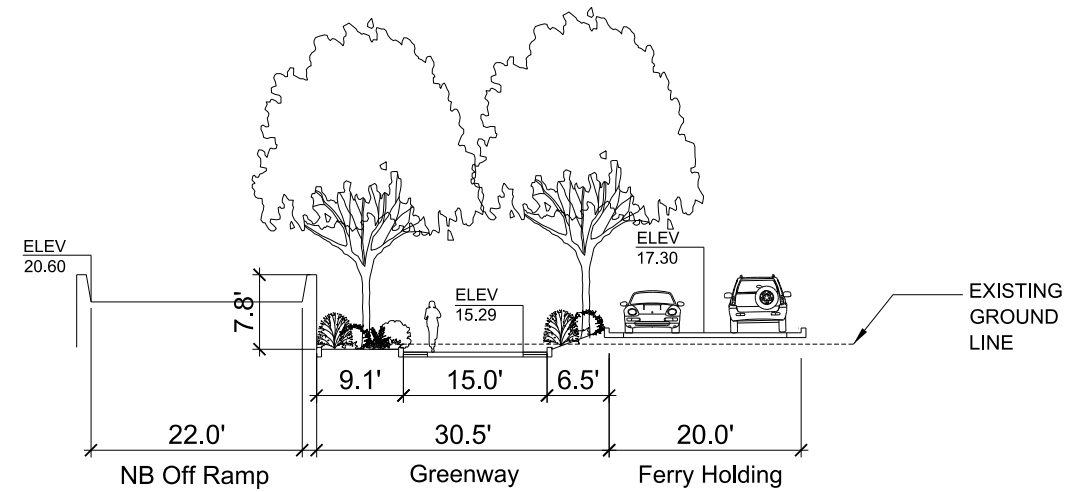


FILE NAME \\G4\Projects_2\1273 Alaskan Viaduct Seattle\CADD\Sheets\LS056-ELEVSECTIONS.dgn		REGION NO.		STATE	FED.AID PROJ.NO.		 	SR 99	MP 29.89 TO MP 30.78	Plot 19	
TIME	3:23:26 PM	10		WASH				SR 99			
DATE	7/1/2008	JOB NUMBER		Y-9715		S HOLGATE ST TO S KING ST		VIADUCT REPLACEMENT		LS074	
DESIGNED BY	B. DRAMOV	CONTRACT NO.		XL-2219		KING COUNTY		JULY 2008		SHEET	
ENTERED BY	Y. HUANG					CITY-SIDE GREENWAY SECTIONS				OF	
CHECKED BY	B. FISHER / C. MCGLYNN									SHEETS	
PROJ. ENGR.	A. AMIRI										
REGIONAL ADM.	C. STONE	REVISION	DATE	BY							

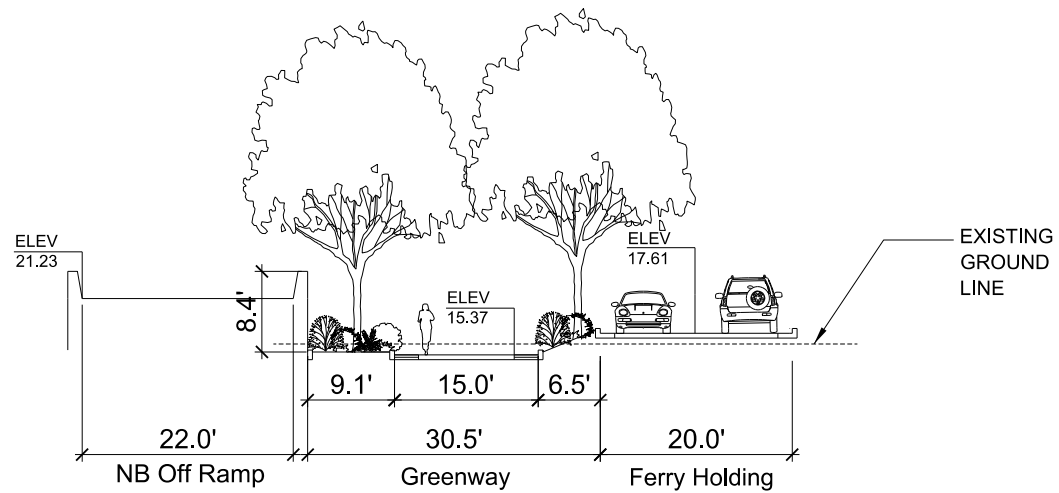
60% DESIGN
JULY 31, 2008
NOT FOR
CONSTRUCTION



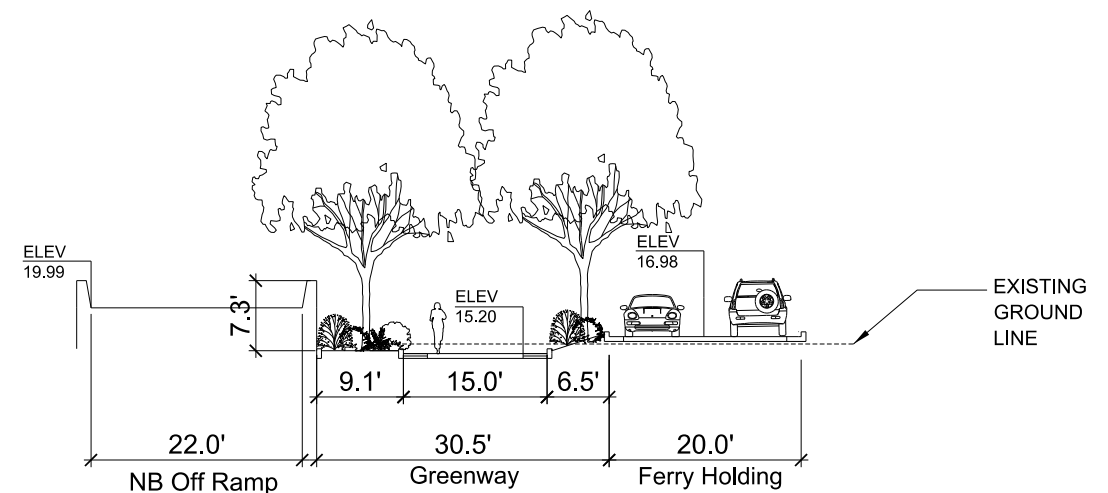
NB STA 184+00



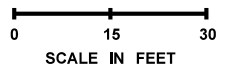
NB STA 186+00



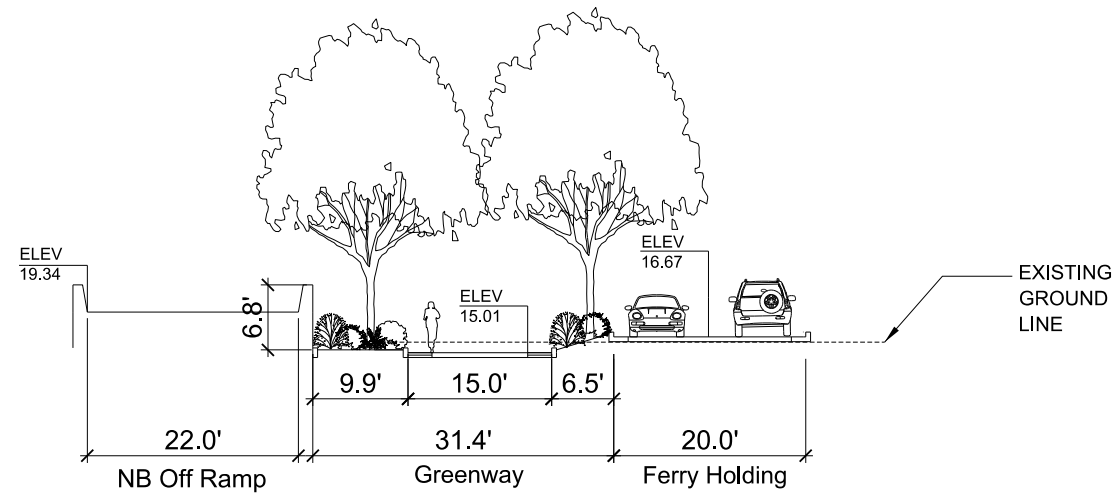
NB STA 185+00



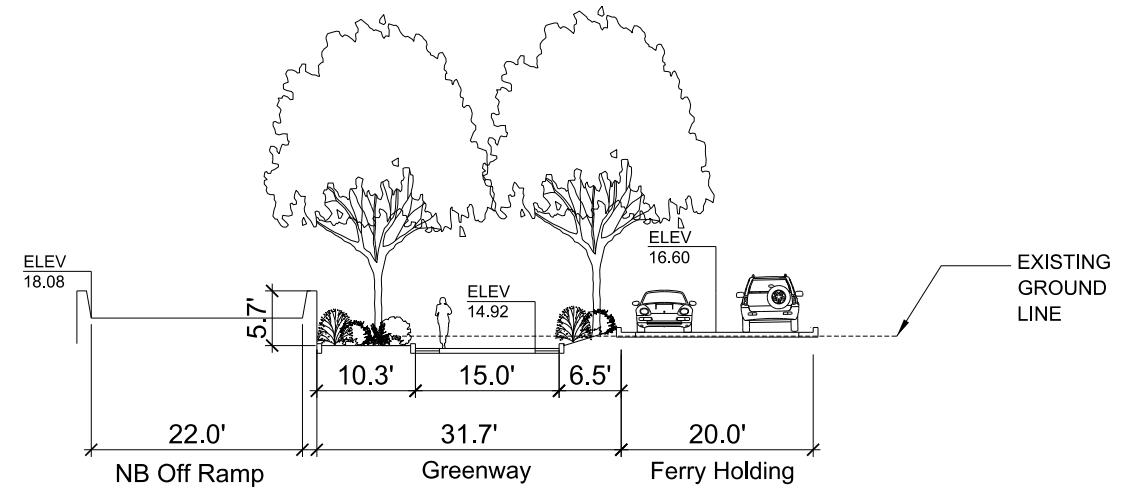
NB STA 187+00



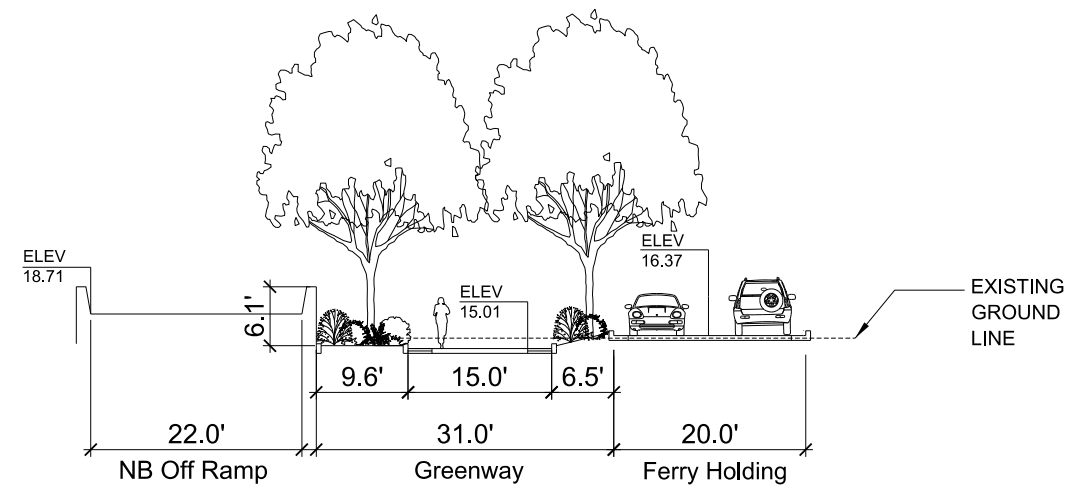
FILE NAME \\G4\Projects_2\1273 Alaskan Viaduct Seattle\CADD\Sheets\LS056-ELEVSECTIONS.dgn		REGION NO. 10		STATE WASH	FED.AID PROJ.NO.	60% DESIGN JULY 31, 2008 NOT FOR CONSTRUCTION	 	SR 99	MP 29.89 TO MP 30.78	Plot 20	
TIME 3:23:35 PM	DATE 7/1/2008	JOB NUMBER Y-9715		CONTRACT NO.	LOCATION NO. XL-2219			SR 99	S HOLGATE ST TO S KING ST	VIADUCT REPLACEMENT	LS075
PLOTTED BY Bryan Faunt	DESIGNED BY B. DRAMOV	ENTERED BY Y. HUANG	CHECKED BY B. FISHER / C. MCGLYNN	PROJ. ENGR. A. AMIRI	REGIONAL ADM. C. STONE			KING COUNTY	JULY 2008	CITY-SIDE GREENWAY SECTIONS	SHEET OF SHEETS



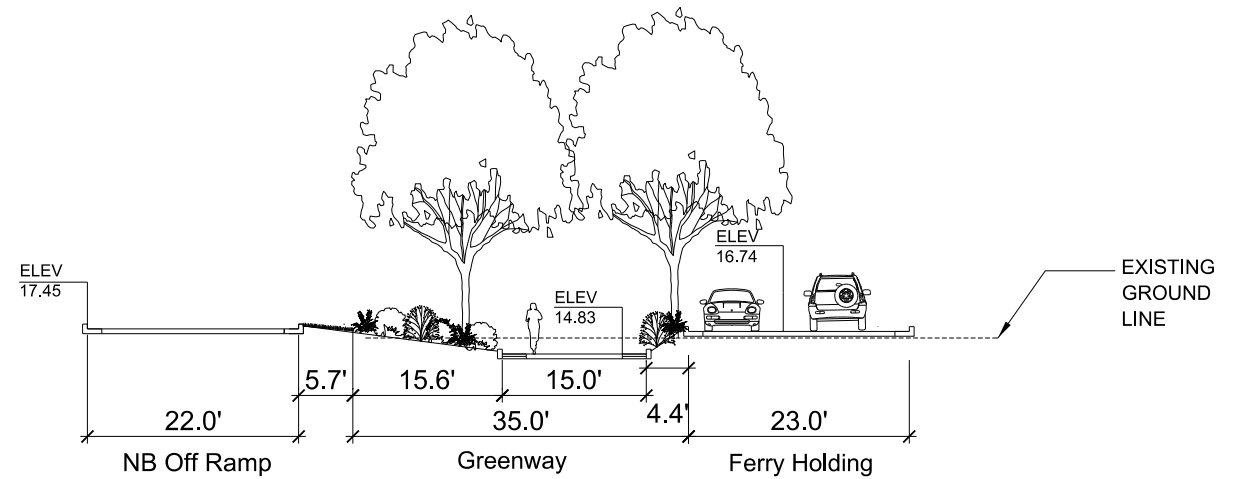
NB STA 188+00



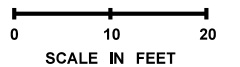
NB STA 190+00



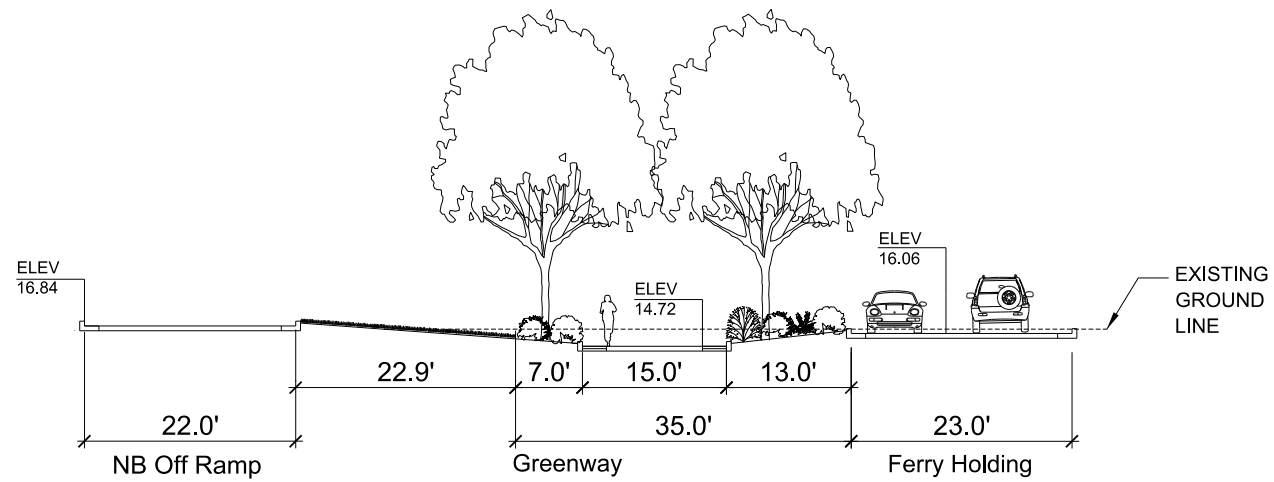
NB STA 189+00



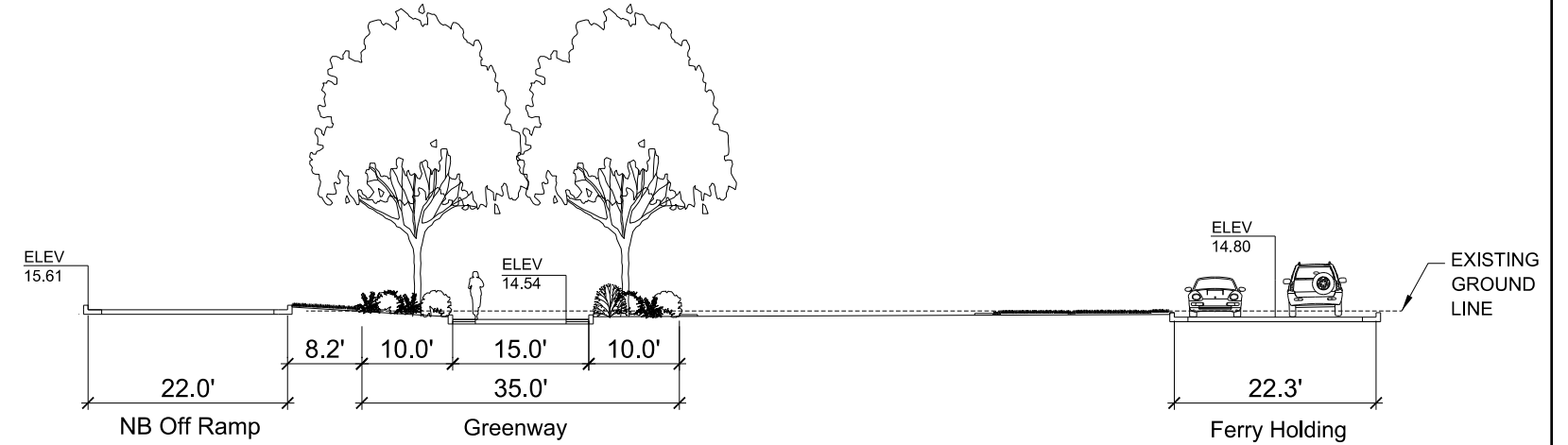
NB STA 191+00



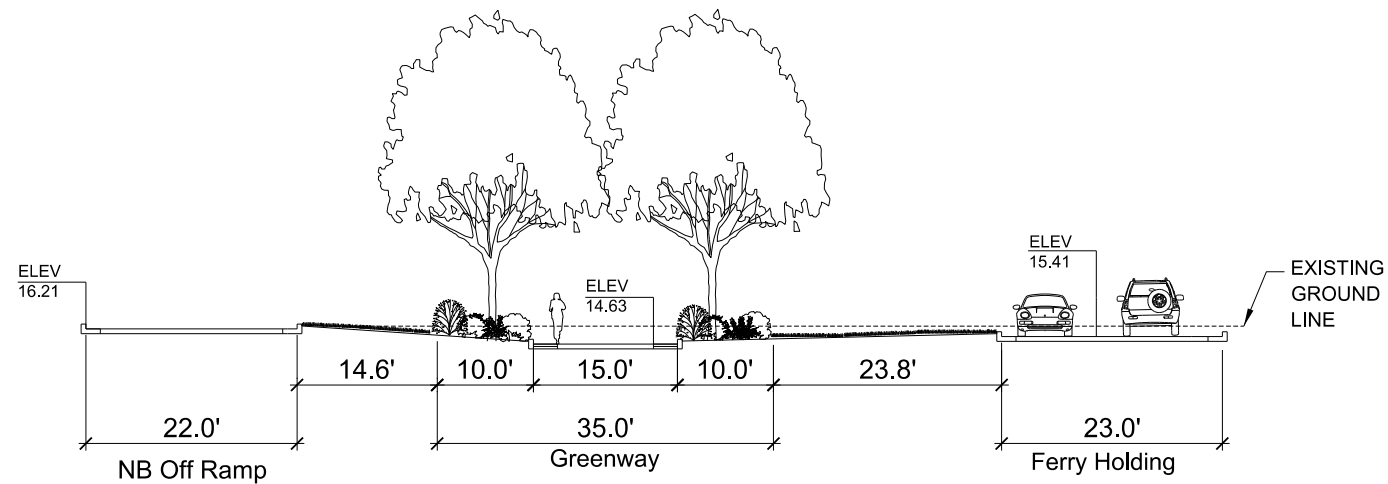
FILE NAME \\G4\Projects_2\1273 Alaskan Viaduct Seattle\CADD\Sheets\LS056-ELEVSECTIONS.dgn		REGION NO. 10		STATE WASH	FED.AID PROJ.NO.	60% DESIGN JULY 31, 2008 NOT FOR CONSTRUCTION	 	SR 99	MP 29.89 TO MP 30.78	Plot 21
TIME 3:23:46 PM	DATE 7/1/2008	JOB NUMBER Y-9715		CONTRACT NO.	LOCATION NO. XL-2219			SR 99	S HOLGATE ST TO S KING ST VIADUCT REPLACEMENT	LS076
PLOTTED BY Bryan Faunt	DESIGNED BY B. DRAMOV	ENTERED BY Y. HUANG	CHECKED BY B. FISHER / C. MCGLYNN	PROJ. ENGR. A. AMIRI	REGIONAL ADM. C. STONE			KING COUNTY	JULY 2008	SHEET OF SHEETS
REVISION		DATE	BY			CITY-SIDE GREENWAY SECTIONS				



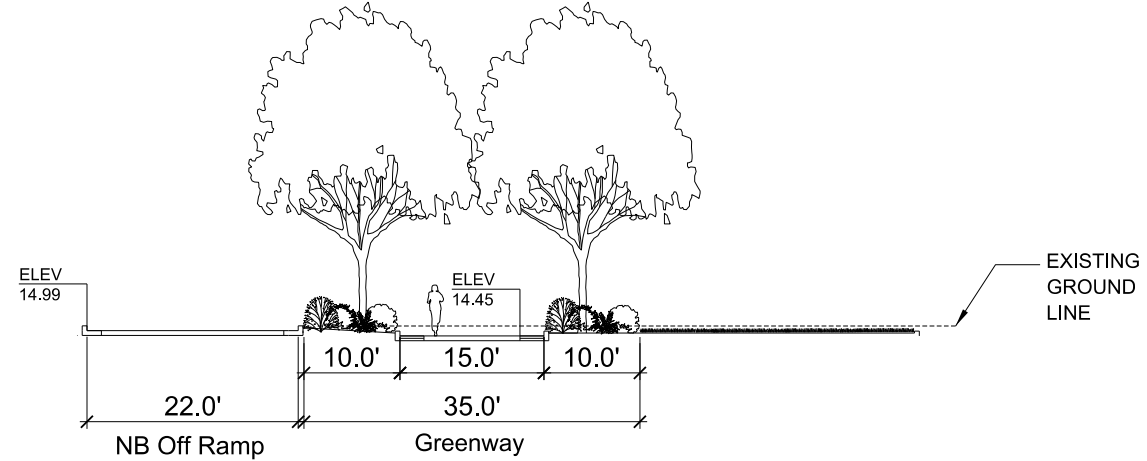
NB STA 192+00



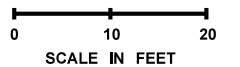
NB STA 194+00



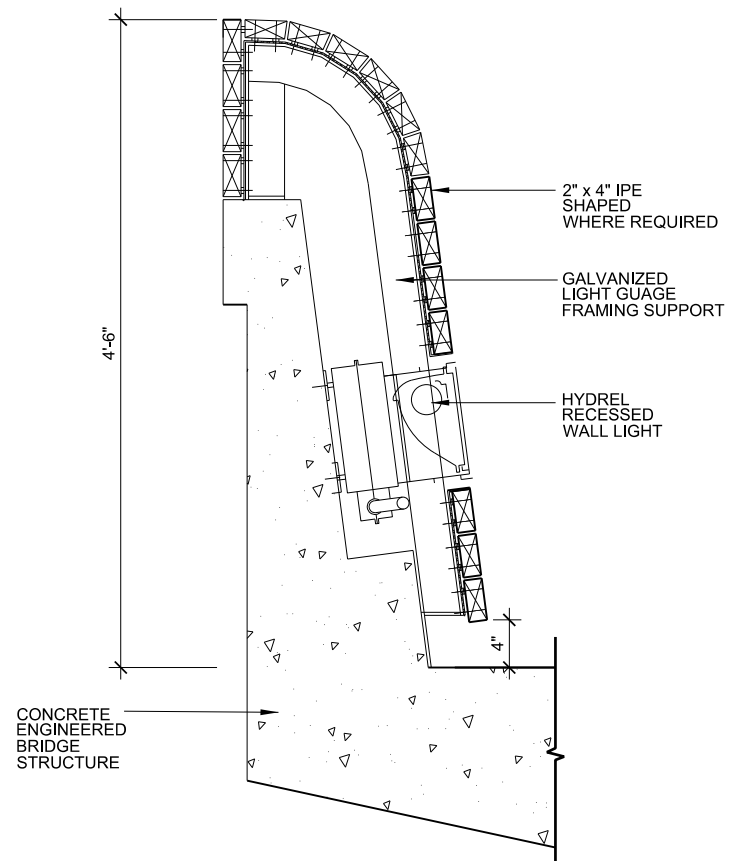
NB STA 193+00



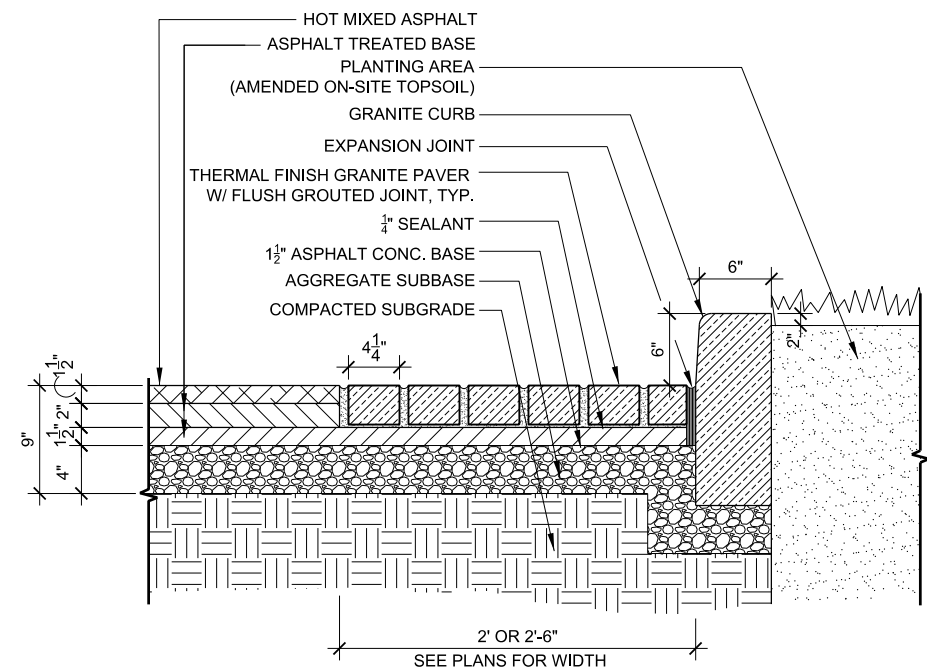
NB STA 195+00



FILE NAME \\G4\Projects_2\1273 Alaskan Viaduct Seattle\CADD\Sheets\LS056-ELEVSECTIONS.dgn		REGION NO.	STATE	FED.AID PROJ.NO.	60% DESIGN JULY 31, 2008 NOT FOR CONSTRUCTION	Washington State Department of Transportation U.S. Department of Transportation Federal Highway Administration City of Seattle	SR 99	MP 29.89 TO MP 30.78	Plot 22
TIME	3:23:59 PM	10	WASH				SR 99	S HOLGATE ST TO S KING ST VIADUCT REPLACEMENT	LS077
DATE	7/1/2008	JOB NUMBER	Y-9715				KING COUNTY	JULY 2008	SHEET
PLOTTED BY	Bryan Faunt	CONTRACT NO.		LOCATION NO.			CITY-SIDE GREENWAY SECTIONS		OF
DESIGNED BY	B. DRAMOV			XL-2219			SHEETS		
ENTERED BY	Y. HUANG	REVISION	DATE	BY					
CHECKED BY	B. FISHER / C. MCGLYNN								
PROJ. ENGR.	A. AMIRI								
REGIONAL ADM.	C. STONE								

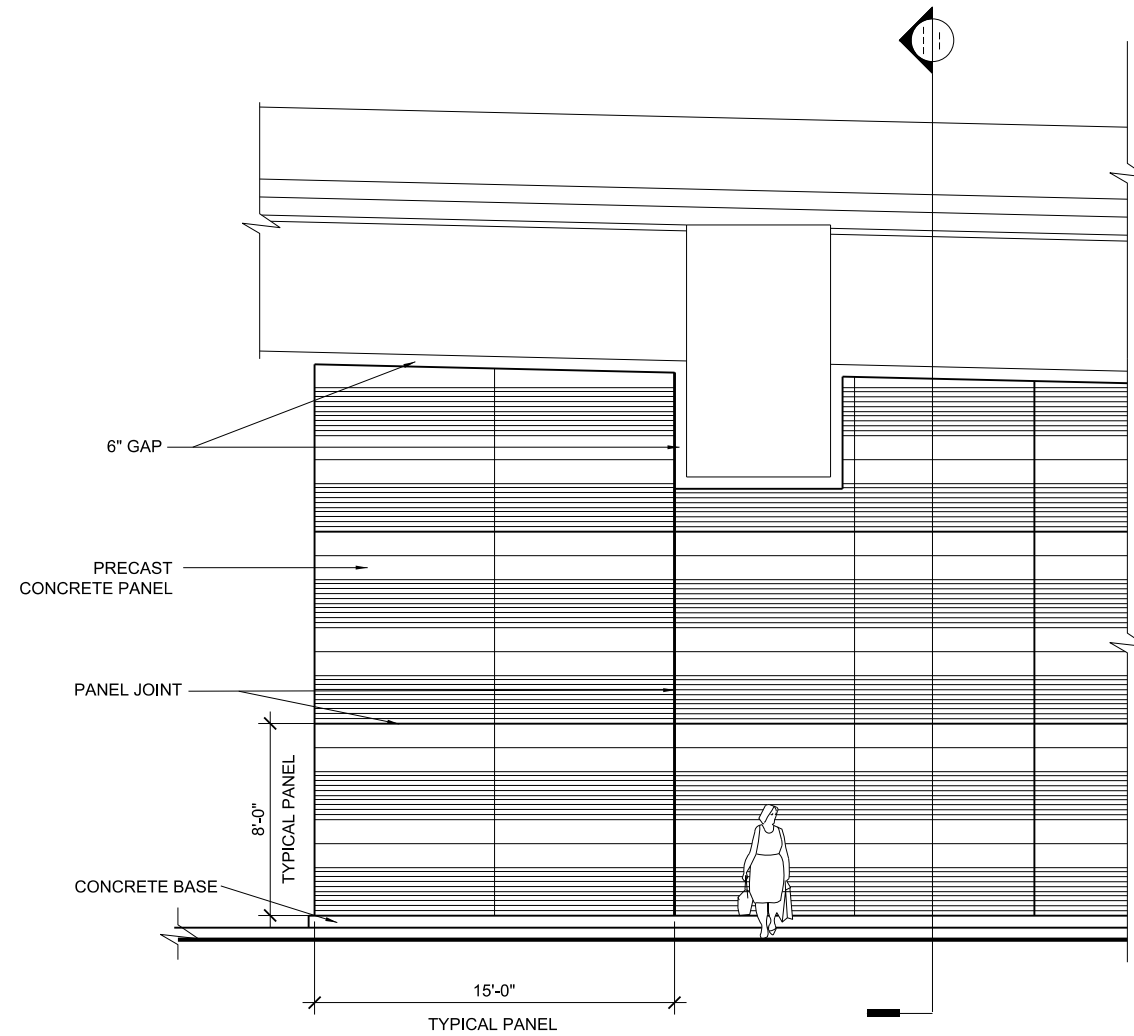
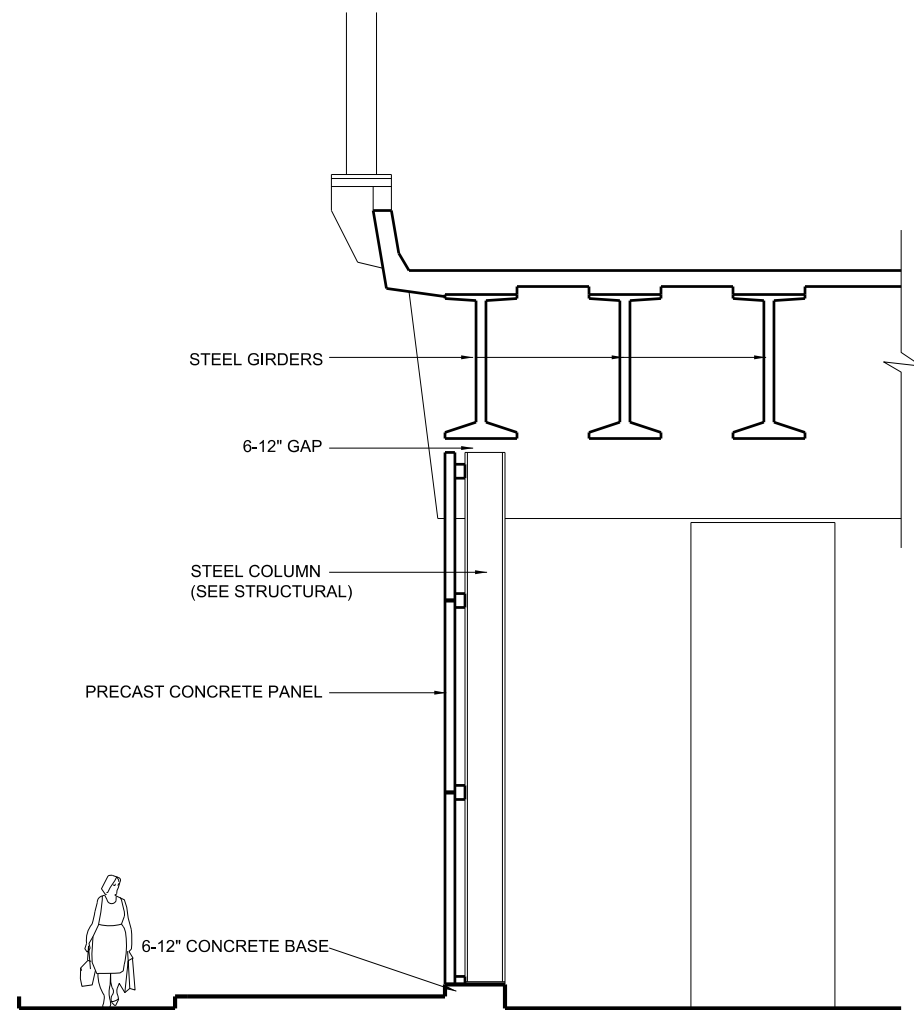


2 TYPICAL DETAIL OF PED/ BIKE BRIDGE RAILING
3/4"=1'-0"



1 TYP. GRANITE CURB AND PAVERS
3/4"=1'-0"




FILE NAME	\\G4\Projects_2\1273 Alaskan Viaduct Seattle\CADD\Sheets\LS078-DETAILS.dgn				REGION NO.	STATE	FED.AID PROJ.NO.	60% DESIGN JULY 31, 2008 NOT FOR CONSTRUCTION	Washington State Department of Transportation U.S. Department of Transportation Federal Highway Administration City of Seattle	SR 99	MP 29.89 TO MP 30.78	Plot 1
TIME	3:25:18 PM				10	WASH				SR 99	S HOLGATE ST TO S KING ST VIADUCT REPLACEMENT	LS078
DATE	7/1/2008				JOB NUMBER					KING COUNTY	JULY 2008	SHEET OF SHEETS
PLOTTED BY	Bryan Faunt				CONTRACT NO.		LOCATION NO.				SITE DETAILS	
DESIGNED BY	B. DRAMOV											
ENTERED BY	A. CRUZ / Y. HUANG											
CHECKED BY	B. FISHER / C. MCGLYNN											
PROJ. ENGR.	A. AMIRI											
REGIONAL ADM.	C. STONE				REVISION	DATE	BY					

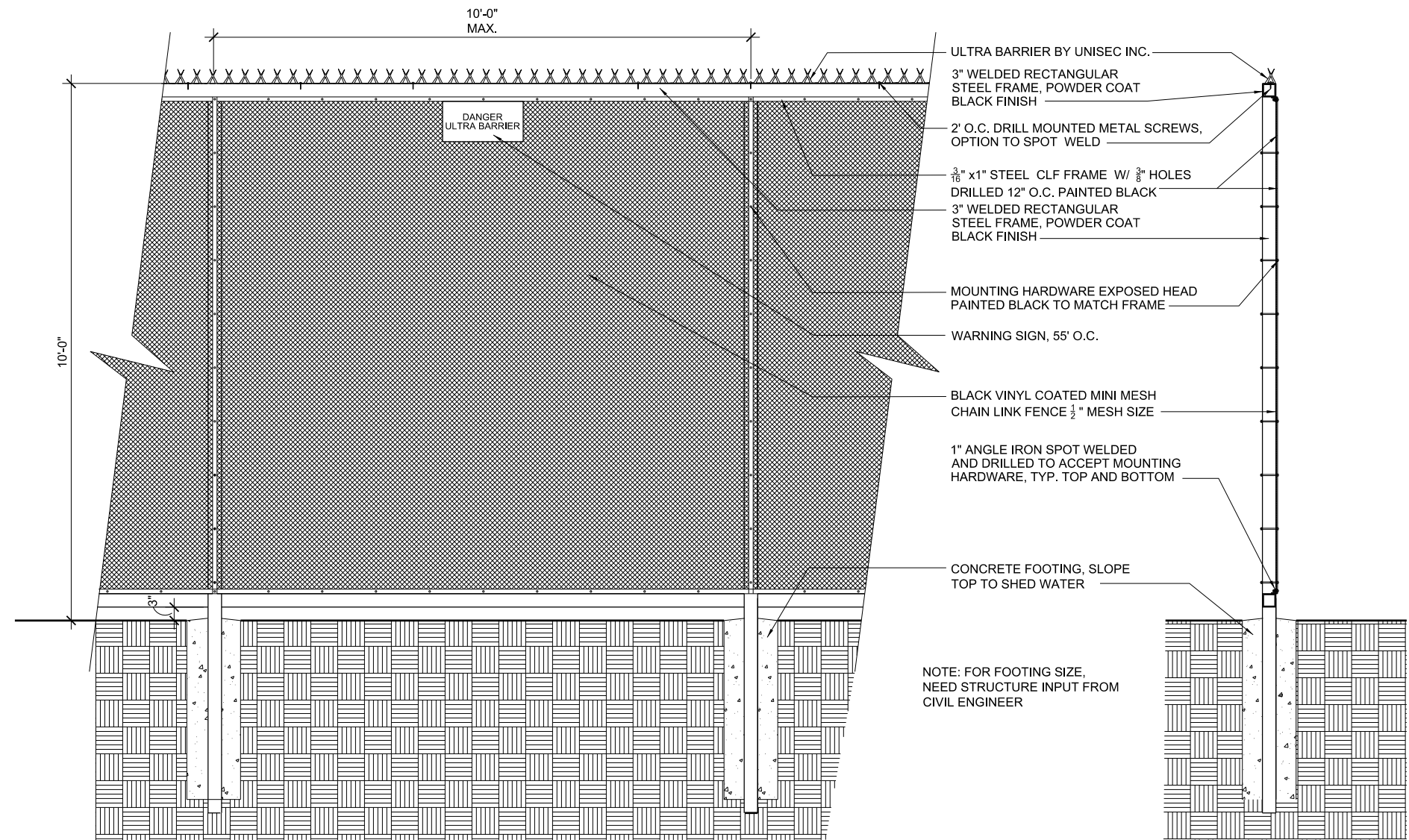


1 TYPICAL DETAIL OF MAIN LINE PRECAST CONCRETE PANEL WALL

1/8"=1'-0"




SCALE IN FEET

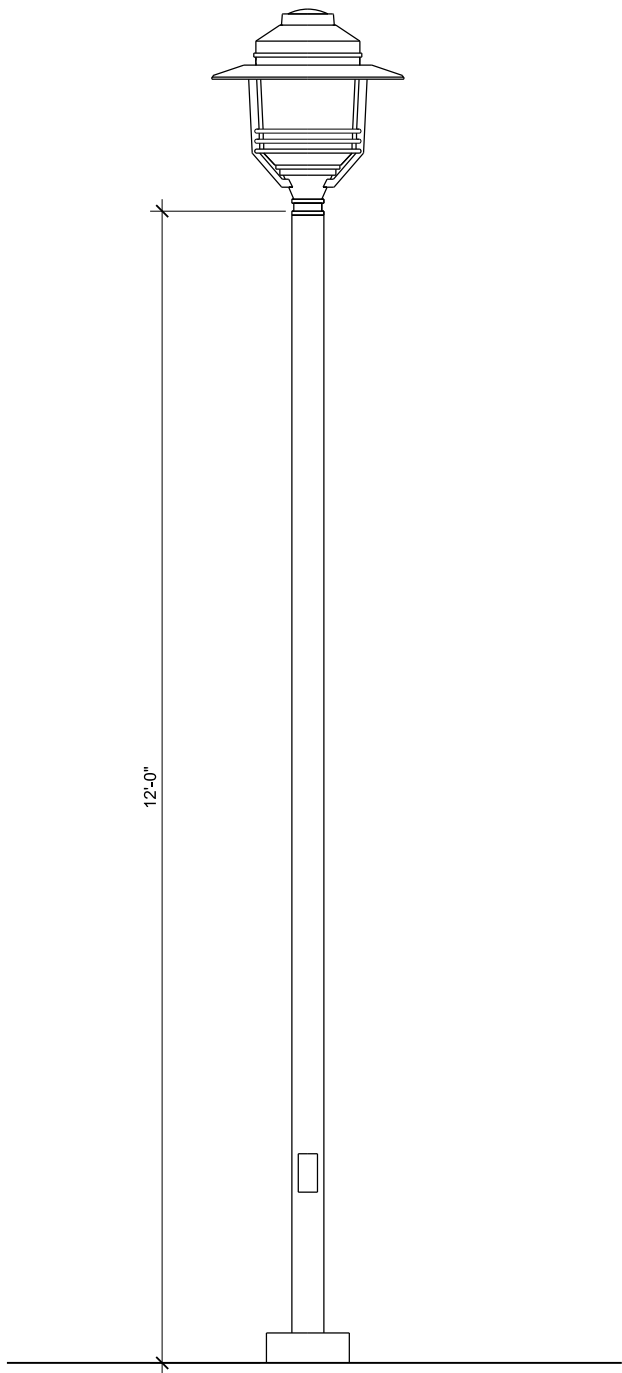
FILE NAME \\G4\Projects_2\1273 Alaskan Viaduct Seattle\CADD\Sheets\LS078-DETAILS.dgn		REGION NO.		STATE	FED.AID PROJ.NO.	60% DESIGN JULY 31, 2008 NOT FOR CONSTRUCTION	  	SR 99	MP 29.89 TO MP 30.78	Plot 2
TIME 3:25:26 PM	DATE 7/1/2008	10	WASH					SR 99	S HOLGATE ST TO S KING ST VIADUCT REPLACEMENT	LS079
PLOTTED BY Bryan Faunt	DESIGNED BY B. DRAMOV	JOB NUMBER							SHEET	
ENTERED BY B. FAUNT / Y. HUANG	CHECKED BY B. FISHER / C. MCGLYNN	CONTRACT NO.			LOCATION NO.				OF	
PROJ. ENGR. A. AMIRI	REGIONAL ADM. C. STONE	REVISION	DATE	BY					SHEETS	
								KING COUNTY	JULY 2008	TYPICAL GREENWAY PLANS & DETAILS



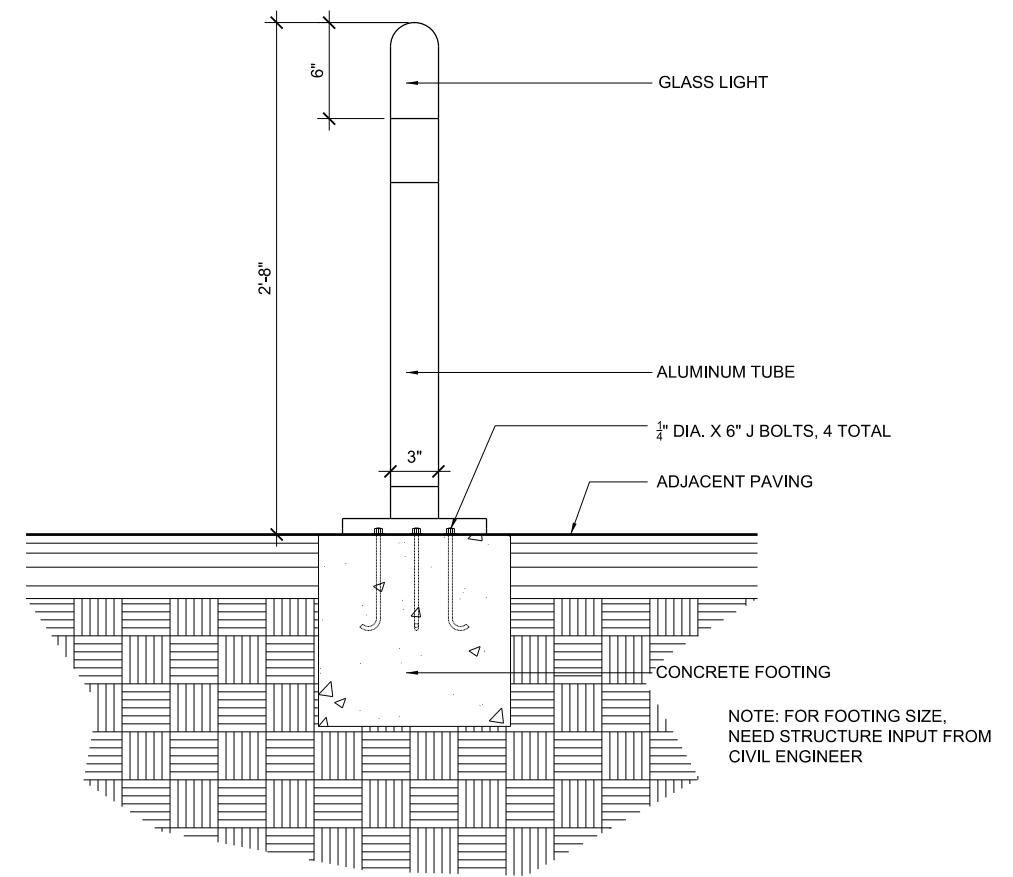
1 TYPICAL DETAIL OF FENCE ALONG PORT PROPERTY

3/8"=1'-0"




FILE NAME \\G4\Projects_2\1273 Alaskan Viaduct Seattle\CADD\Sheets\LS078-DETAILS.dgn		REGION NO.	STATE	FED.AID PROJ.NO.	60% DESIGN JULY 31, 2008 NOT FOR CONSTRUCTION	  	SR 99	MP 29.89 TO MP 30.78	Plot 3
TIME 3:25:38 PM	DATE 7/1/2008	10	WASH				SR 99	S HOLGATE ST TO S KING ST VIADUCT REPLACEMENT	LS080
PLOTTED BY Bryan Faunt	DESIGNED BY B. DRAMOV	JOB NUMBER					KING COUNTY	JULY 2008	SHEET OF SHEETS
ENTERED BY A. CRUZ / Y. HUANG	CHECKED BY B. FISHER / C. MCGLYNN	CONTRACT NO.		LOCATION NO.			SITE DETAILS		
PROJ. ENGR. A. AMIRI	REGIONAL ADM. C. STONE	REVISION	DATE	BY					



1 TYPICAL PEDESTRIAN LIGHT DETAIL 1"=2'-0"



1 TYPICAL BOLLARD LIGHT DETAIL 1"=1'-0"

FILE NAME	\\G4\Projects_2\1273 Alaskan Viaduct Seattle\CADD\Sheets\LS078-DETAILS.dgn				REGION NO.	STATE	FED.AID PROJ.NO.	60% DESIGN JULY 31, 2008 NOT FOR CONSTRUCTION	  	SR 99	MP 29.89 TO MP 30.78	Plot 4
TIME	3:25:47 PM				10	WASH				SR 99	S HOLGATE ST TO S KING ST VIADUCT REPLACEMENT	LS081
DATE	7/1/2008				JOB NUMBER					KING COUNTY	JULY 2008	SHEET
PLOTTED BY	Bryan Faunt				CONTRACT NO.		LOCATION NO.					OF
DESIGNED BY	B. DRAMOV									SHEETS		
ENTERED BY	A. CRUZ / Y. HUANG											
CHECKED BY	B. FISHER / C. MCGLYNN											
PROJ. ENGR.	A. AMIRI											
REGIONAL ADM.	C. STONE				REVISION	DATE	BY					

PLANT SCHEDULE

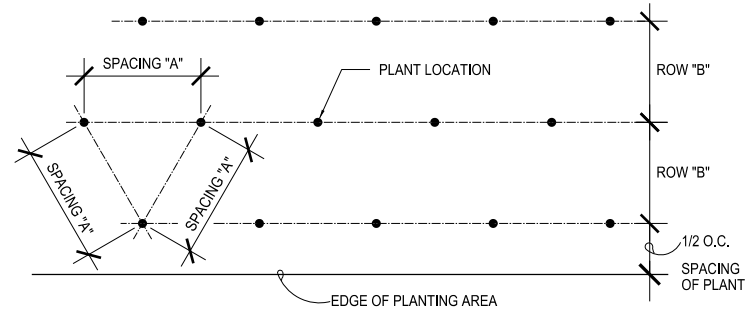
TREES

KEY	SYMBOL	BOTANICAL NAME	COMMON NAME	SIZE	REMARKS	QUAN.
AT		Acer truncatum "Norwegian Sunset"	Norwegian Sunset Maple	40-45" B&B	4-4½" caliper Matched specimens	35
UP		Ulmus parrifolia "Alee"	Allee Elm	40-45" B&B	4-4½" caliper Matched specimens	30
CE		Cornus "Eddies White Wonder"	Eddies White Wonder Hybrid Dogwood	40-45" B&B	4-4½" caliper Matched specimens	24
QC		Quercus coccinea	Scarlet Oak	40-45" B&B	4-4½" caliper Matched specimens	59
AP		Acer truncatum "Pacific Sunset"	Pacific Sunset Maple	40-45" B&B	4-4½" caliper Matched specimens	67
ZS		Zelkova serrata	Sawleaf Zelkova	40-45" B&B	4-4½" caliper Matched specimens	12
BJ		Betula jacquemontii	Himalayan Birch	40-45" B&B	4-4½" caliper Matched specimens	47

SHRUBS, GROUND COVERS, & ORNAMENTAL GRASSES

KEY	SYMBOL	BOTANICAL NAME	COMMON NAME	SIZE	REMARKS	QUAN.
AAM		Mix of Allium altopurpureum Allium molly	Ornamental Allium	1 gal.	1 ft. O.C. (Mix Species 50%)	-
AH		Anemone hybrida	Japanese Anemone	Bulbs	1 ft. O.C. See Plan	-
CS		Cornus stolonifera 'Kelsey'	Kelseyii Red Twig Dogwood	5 gal.	3 ft. O.C.	-
GM		Geranium machrorhizum	Evergreen Cranesbill	1 gal.	18 in. O.C	-
HS		Hemerocallis species	Daylily	1 gal.	18 in. O.C	-
LS		Liriope spicata	Lily Turf	1 gal.	1 ft. O.C.	-
NCT		Mix of Narcissus cyclamineus and Narcissus triandrus	Narcissus	1 gal.	1 ft. O.C. (Mix Species 50%)	-
OJ		Ophiopogon japonicus	Mondo Grass	Flat Grown	1 ft. O.C.	-
PM		Polystichum munitum	Sword Fern	5 gal.	2 ft. O.C.	-
PM		Prunus laurocerasus "Mount Vernon"	Mount Vernon Lauerl	5 gal.	2 ft. O.C.	-
RP		Rhododendron PJM	Rhododendron	5 gal.	2 ft. O.C.	-
VO		Vaccinium ovatum	Native Evergreen Huckle Berry	5 gal.	2 ft. O.C.	-

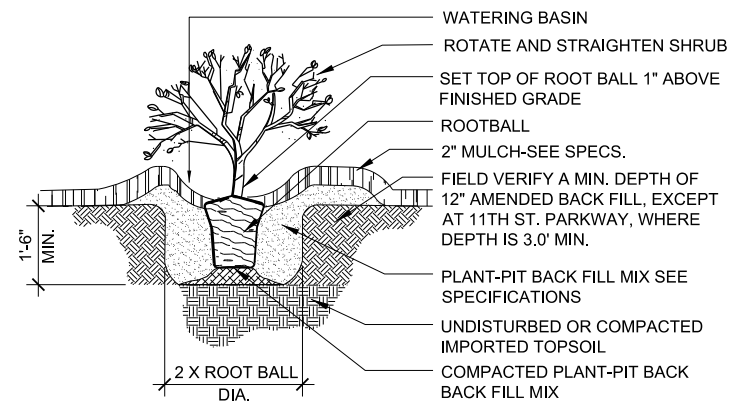
FILE NAME \\G4\Projects_2\1273 Alaskan Viaduct Seattle\CADD\Sheets\LS078-DETAILS.dgn		REGION NO. STATE		FED.AID PROJ.NO.		60% DESIGN JULY 31, 2008 NOT FOR CONSTRUCTION	 	SR 99 MP 29.89 TO MP 30.78	Plot 5
TIME 3:26:07 PM	DATE 7/1/2008	10 WASH			SR 99				
PLOTTED BY Bryan Faunt	DESIGNED BY B. DRAMOV	JOB NUMBER						S HOLGATE ST TO S KING ST VIADUCT REPLACEMENT	LS082
ENTERED BY A. CRUZ / Y. HUANG	CHECKED BY B. FISHER / C. MCGLYNN	CONTRACT NO.		LOCATION NO.				KING COUNTY	SHEET OF SHEETS
PROJ. ENGR. A. AMIRI	REGIONAL ADM. C. STONE	REVISION	DATE	BY				JULY 2008	
								PLANTING SCHEDULE	



SPACING "A"	ROW SPACING "B"
4" O.C.	3.46" O.C.
6" O.C.	5.2" O.C.
8" O.C.	6.93" O.C.
10" O.C.	8.66" O.C.
12" O.C.	10.4" O.C.
15" O.C.	13" O.C.
18" O.C.	15.6" O.C.
24" O.C.	20.8" O.C.
30" O.C.	26" O.C.
36" O.C.	30" O.C.
72" O.C.	62.35" O.C.

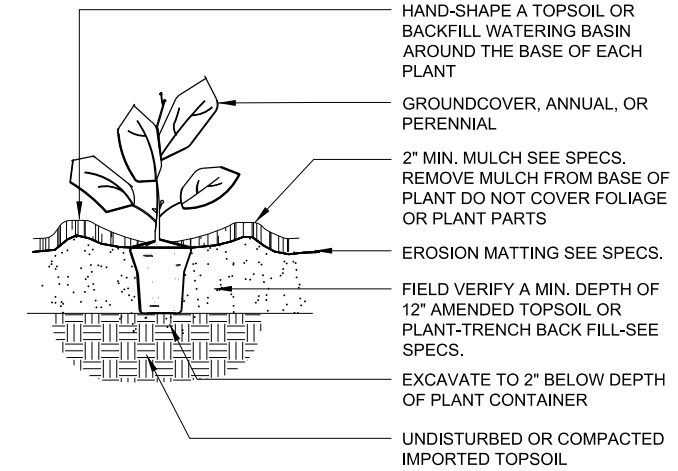
4 TRIANGULAR SPACING DIAGRAM

N.T.S.



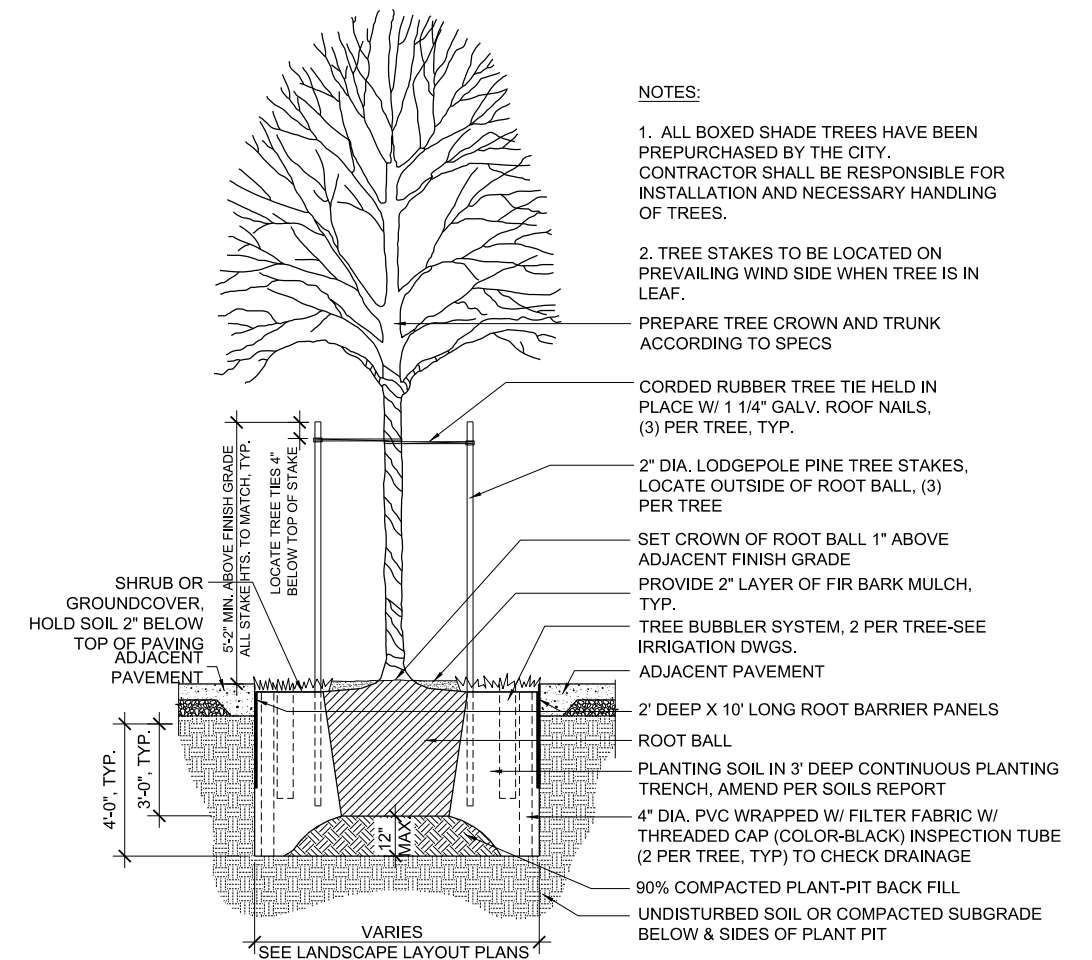
3 TYP. SHRUB PLANTING

N.T.S.



2 TYP. GROUND COVER PLANTING


N.T.S.



1 STREET TREE PLANTING

N.T.S.

FILE NAME	\\G4\Projects_2\1273 Alaskan Viaduct Seattle\CADD\Sheets\LS078-DETAILS.dgn			REGION NO.	STATE	FED.AID PROJ.NO.
TIME	3:26:18 PM			10	WASH	60% DESIGN JULY 31, 2008 NOT FOR CONSTRUCTION
DATE	7/1/2008			JOB NUMBER		
PLOTTED BY	Bryan Faunt			CONTRACT NO.		
DESIGNED BY	B. DRAMOV			LOCATION NO.		
ENTERED BY	B. FAUNT / Y. HUANG					
CHECKED BY	B. FISHER / C. MCGLYNN					
PROJ. ENGR.	A. AMIRI					
REGIONAL ADM.	C. STONE			REVISION	DATE	BY



SR 99	MP 29.89 TO MP 30.78	Plot 5
SR 99 S HOLGATE ST TO S KING ST VIADUCT REPLACEMENT		LS083
KING COUNTY		SHEET
JULY 2008		OF
PLANTING DETAILS		SHEETS