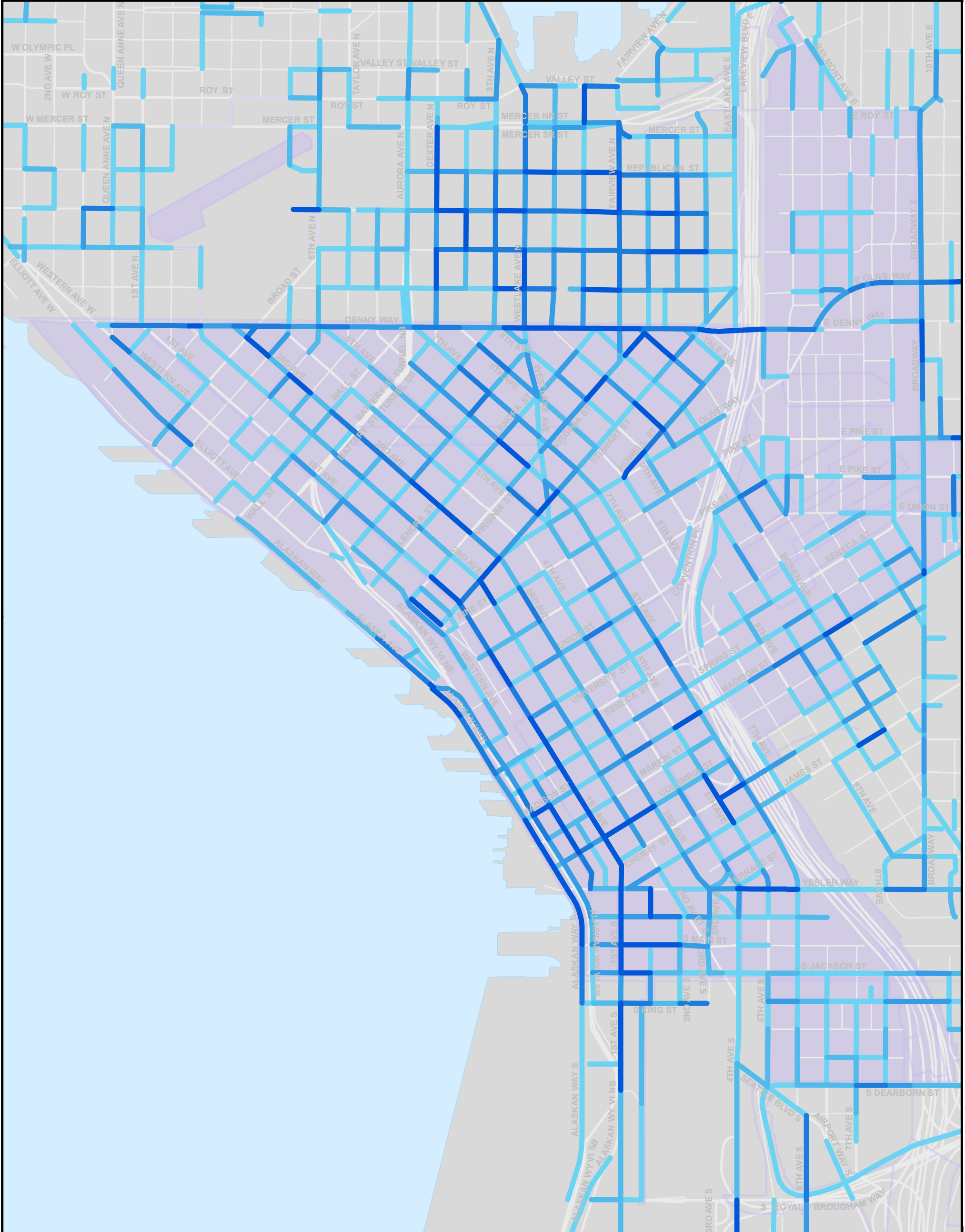


2017 Street and Utility Improvement Plan: Center City

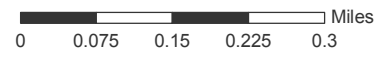
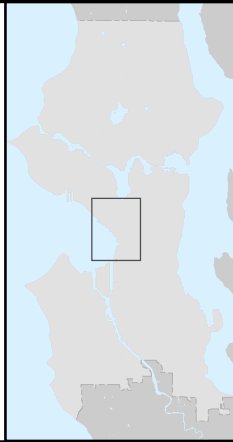


Projects

- 1
- 2
- 3
- 4
- 5 or more

Underground Ordinance Area

Map shows all projects that could be in construction in 2017 based on data submitted to the SDOT Project Coordination Office



©2016, THE CITY OF SEATTLE. All rights reserved.
 Produced by the Seattle Department of Transportation.
 No warranties of any sort, including accuracy, fitness or
 Coordinate System: State Plane, NAD83-91
 Washington, North Zone
 PLOT DATE : 11/21/2016
 AUTHOR : C Moore
 V:\StUse\Utility and Project Coordination\12 - Street and
 Utility Improvement Plans\2017 Plan v2\
 SUIP_2017v4.mxd