




Route 44 Transit-Plus Multimodal Corridor Project

The Route 44 project is updating various locations between Ballard and the U-District to improve transit reliability and travel times, and to enhance pedestrian safety. For more details and to subscribe to weekly project emails, visit our website: www.seattle.gov/transportation/route44.



PROJECT INFORMATION & CONTACT

Darrell Bulmer, Communications and Outreach Lead
Phone: (206) 775-8742
Email: Route44@seattle.gov

Improvements Include:

- Dedicated bus lanes
- Signal upgrades or optimization
- Channelization changes or turn restrictions
- Safety improvements
- Sidewalk upgrades

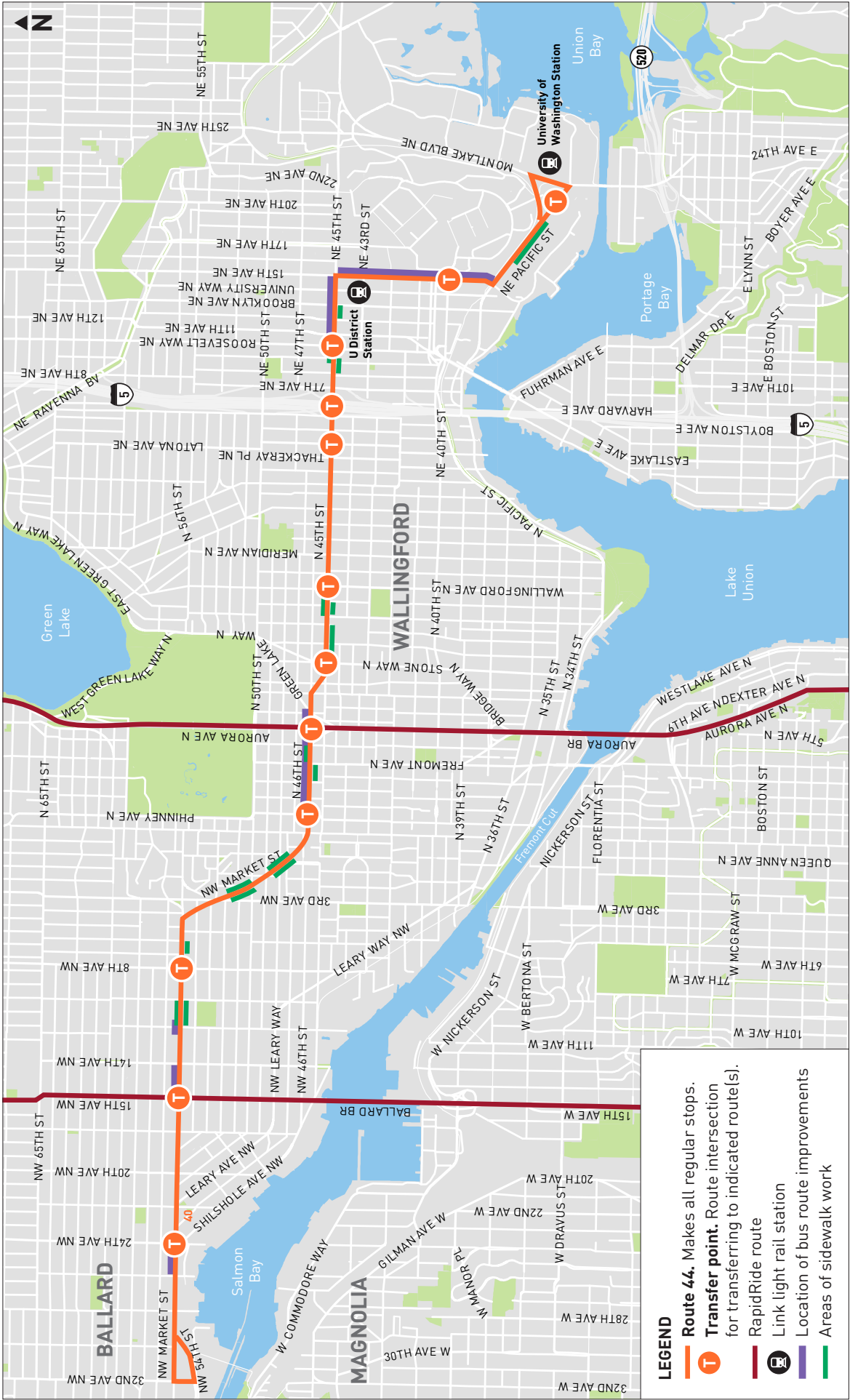
During construction, please expect:

- Temporary driveway closures
- Typical construction weekday work hours of 7 AM to 5 PM
- Occasional night and weekend work at specific locations
- Temporary disruptions to on-street parking and sidewalks
- Detours for people walking, biking, and driving
- Noise, dust, and vibrations during work hours







We'll work closely with the community to minimize impacts and maintain access to businesses.

Please expect bus impacts along the project corridor that include:

- Temporary bus stop closures
- Temporarily relocated bus stops
- Traffic delays



LEGEND

-  **Route 44.** Makes all regular stops.
-  **Transfer point.** Route intersection for transferring to indicated route(s).
-  RapidRide route
-  Link light rail station
-  Location of bus route improvements
-  Areas of sidewalk work