

YOU'RE INVITED

You're invited! The City of Seattle is creating a network of safer, calmer residential streets in Rainier Valley. Come to an open house on November 6 to learn more and share your thoughts. Additional information is available at www.seattle.gov/transportation/rainiervalleygreenways2.htm. To request an interpreter be present call (206) 733-9990.

¡Está usted invitado! La Ciudad de Seattle está creando una nueva red de calles residenciales más tranquilas y seguras en Rainier Valley. Asista a nuestro evento el 6 de noviembre para conocer un poco más sobre este proyecto y expresar su opinión. En el siguiente enlace podrá encontrar información adicional: www.seattle.gov/transportation/rainiervalleygreenways2.htm. Para solicitar la presencia de un intérprete, llame al (206) 733-9990.

Quý vị được mời tham gia! City of Seattle đang xây dựng một mạng lưới đường khu phố an toàn hơn, yên tĩnh hơn tại Rainier Valley. Mời quý vị tới tham dự buổi giới thiệu thông tin vào ngày 6 tháng Mười Một để biết rõ hơn và chia sẻ ý kiến của quý vị. Thông tin chi tiết có tại www.seattle.gov/transportation/rainiervalleygreenways2.htm. Để yêu cầu thông dịch viên, xin gọi (206) 733-9990.

請您參加! City of Seattle 正致力於在 Rainier Valley 創造一個更安全、寧靜的住宅區街道網絡。請於 11 月 6 日參加我們的開放日，瞭解更多相關資訊。欲瞭解更多資訊，請訪問 www.seattle.gov/transportation/rainiervalleygreenways2.htm。若在開放日需要翻譯，請致電 (206) 733-9990。

Waa lagu casumay! Magaalada Seattle waxay Rainier Valley ka samaysay shabakad jidad la daggan yahay oo ammaan ah. Kaalay guriga furan bisha Nofeembar 6 si aad in badan uga ogaatid lana qeybsatid fikrada haada. Macluumaad dheeraad ah waxaa laga helaa www.seattle.gov/transportation/rainiervalleygreenways2.htm. Si aad u codsatid in la keeno turjubaan, wac telefoonka (206) 733-9990.



P.O. Box 34996
Seattle, WA 98124-4996

SEE MAP INSIDE!

Mark your calendars and attend an open house with the SDOT Project Team to give input about a proposed traffic safety project between the I-90 Trail and Rainier Beach.

Project Open House
6 to 7:30 PM, Presentation at 6:15 PM
November 6, 2014
Hillman City Collaboratory
5623 Rainier Ave S

The meeting is wheelchair accessible and served by bus routes 7 and 9.

Imbitado kai! Ang City of Seattle ay gumagawa ng isang network ng mas ligtas at mas tahimik na mga residential na kalye sa Rainier Valley. Pumunta sa isang open house sa Nobyembre 6 para malaman pa at ibahagi ang iyong mga pananaw. Makakakuha ng karagdagang impormasyon sa www.seattle.gov/transportation/rainiervalleygreenways2.htm. Para humiling at magkaroon ng isang interpreter na naroon, tumawag sa (206) 733-9990.


귀하를 초대합니다! 더 안전하고 평온한 주택가 네트워크를 조성하고 있습니다. 11월 6일에 오픈 하우스에 오셔서 더 자세히 알아보시고 귀하의 생각을 공유하십시오. 바랍습니다. 추가 정보는 다음의 웹사이트에서 찾아 보실 수 있습니다. www.seattle.gov/transportation/rainiervalleygreenways2.htm 통역가 참석을 요청하시려면, (206) 733-9990 로 전화하십시오. 바랍니다.

ተጋብዘዋል! City of Seattle ደህንነታቸው የተጠበቀና ጸግታ የሰጠ፣ ገቢ፣ ገብነትን የመኖሪያ መንገዶች ኔትወርክ በ Rainier Valley ውስጥ በመዘርጋት ላይ ነው። ተጨማሪ መረጃ ለማግኘትና ሃሳብዎን ለማስፈልግ የሺያል ማኅበር 6 ወደ ኦሪጎን ሃውስ ይምጡ። ተጨማሪ መረጃ ከዚህ ድረ ገጽ ማግኘት ይቻላል። www.seattle.gov/transportation/rainiervalleygreenways2.htm። እስኩርግግ እንዲዘጋጅልዎ ለመጠየቅ በዚህ ስልክ ቁጥር ይደውሉ። (206) 733-9990

Affeeramtanii jirtu! City of Seattle neetoorkee daandiiwwan jireenyaa naga qabeeyyii tasgabbaa oo Rainer Valley keessatti uumaa jira. Odeeffannoo irra caalaa argachu fi yaada qabdan gumaachuuf gaafa sadaasa 6 mana banaatti kottaa. Odeeffannoo dabalataa argachudhaf www.seattle.gov/transportation/rainiervalleygreenways2.htm. turjumaanessaa gaafachuuf (206) 733-9990 bilbilaa.

ተካዲምኩም እኩም! City of Seattle ድህንነቱ ገዢ ገብነትን ሁዳላ ገዢነት ያደርጋታት ከባቢ መኖሪያ ኔትወርክ ይዘርጋሉ እሎ Rainier Valley፣ ተጨማሪ ሰጠራ ትምርክብን ርእሶችንም ንምሳሌ የሺያል ማኅበር 6 ናብ ኦሪጎን ሃውስ ይምጹ። ተወሳኺ ሰጠራ ት ካብ ቀጠላ ካውዲ ፋሊሚ ምርክብ ይክኑል።

www.seattle.gov/transportation/rainiervalleygreenways2.htm. መተርጎሚ ንምክትት ብቐድራ ይሉ። (206) 733-9990 ደግሙ።



RAINIER NEIGHBORHOOD SAFETY IMPROVEMENTS

Join the Seattle Department of Transportation (SDOT) on Thursday, November 6 to talk about a neighborhood greenway in Rainier Valley. We're studying a north-south route between the I-90 Trail and Rainier Beach. We want to hear from the people who live, work, shop and play along these streets. This is the first of two public meetings. The first meeting shares traffic data and helps SDOT staff understand where people want to walk and bike and barriers to doing so. At the second meeting we share the results of technical analysis and public comment and the most promising route with recommended safety improvements.

Seattle is building a network of neighborhood greenways. Neighborhood greenways are safer, calmer residential streets for you, your family and neighbors. On streets with low car volumes and speeds a greenway can:

- Improve safety
- Help people cross busy streets
- Discourage cut-thru traffic
- Protect the residential character of our neighborhoods
- Keep speeds low
- Get people to where they want to go like parks, schools, shops and restaurants

Questions?

Visit our web page at www.seattle.gov/transportation/rainiervalleygreenways2.htm, contact Emily Ehlers at Emily.Ehlers@Seattle.gov, or call (206) 684-8264.



Mid Section



LEYENDA

- La ruta más prometedora en la fase 2 de la vereda Central Area Neighborhood Greenway
- La ruta más prometedora de la vereda Neighbourhood Greenway que va de este a oeste
- Opción 1
- Opción 2
- Opción 3

- Posibles extensiones
- Parada del autobús
- Biblioteca
- Escuela
- Centro comunitario
- Señal de tráfico
- Escalera
- Glorieta

KÝ HIỆU

- Central Area Neighborhood Greenway Tuyến Đường Triển Vọng Nhất Giai Đoạn 2
- Neighborhood Greenway Đông-Tây Tuyến Đường Triển Vọng Nhất
- Phương án 1
- Phương án 2
- Phương án 3

- Khả Năng Mở Rộng
- Bến Xe Bus
- Thư Viện
- Trường Học
- Trung Tâm Cộng Đồng
- Đèn Giao Thông
- Đường Dốc
- Đường Vòng

圖例

- Central Area Neighborhood Greenway第二期最有希望的路線
- East-West Neighborhood Greenway最有希望的路線
- 選擇1
- 選擇2
- 選擇3
- 可能的延伸路線

- 公共車站
- 圖書館
- 學校
- 社區中心
- 交通信號燈
- 樓梯
- 環形交叉路口

FURAHA

- Central Area Neighborhood Greenway Wijinga 2aad Jidka Ugu Rajada Fiican (Phase 2 Most Promising Route)
- Bari-Galbeed Neighborhood Greenway Jidka Ugu Rajada Fiican
- Fursadda 1aad
- Fursadda 2aad
- Fursadda 3aad

- Dheereynta Suurtogalka ah
- Joogsiga Baska
- Maktabka
- Dugsiga
- Xarunta Bulshada (Community Center)
- Nalka Baabuurta
- Jaranjada
- Goobada Baabuurta

LEGEND

- Pinaka-maaasahang Ruta ng Central Area Neighborhood Greenway Phase 2
- Pinaka-maaasahang Ruta ng Silangan-Kanlurang Neighborhood Greenway
- Opsyon 1
- Opsyon 2
- Opsyon 3

- Mga Posibleng Ekstensiyon
- Hintuan ng Bus
- Aklatan
- Paaralan
- Sentro ng Komunidad
- Tanda ng Trapiko
- Hagdan
- Rotonda

지도 설명

- 2구간 가장 유망한 경로
- 동쪽-서쪽 가장 유망한 경로
- 선택권 1
- 선택권 2
- 선택권 3
- 잠재적인 확장
- 버스 정류장

- 도서관
- 학교
- 커뮤니티 센터
- 교통 신호등
- 계단
- 원형 교차로

ሌጅንድ

- Central Area Neighborhood Greenway ምዕራፍ 2 ብጣም ተስፋ ሰጪ መስመር ነው
- የአስተዋስት Neighborhood Greenway ብጣም ተስፋ ሰጪ መስመር ነው
- አማራጭ 1
- አማራጭ 2
- አማራጭ 3
- የማራዘሚያ ዕድሎች

- የአውቶብስ ፊርማታ ቤተ መጻሕፍት
- ት/ቤት
- የማህበረሰብ ማዕከል
- የትራፊክ ምልክት ደረጃ
- የትራፊክ ደረጃ

LEJENDII

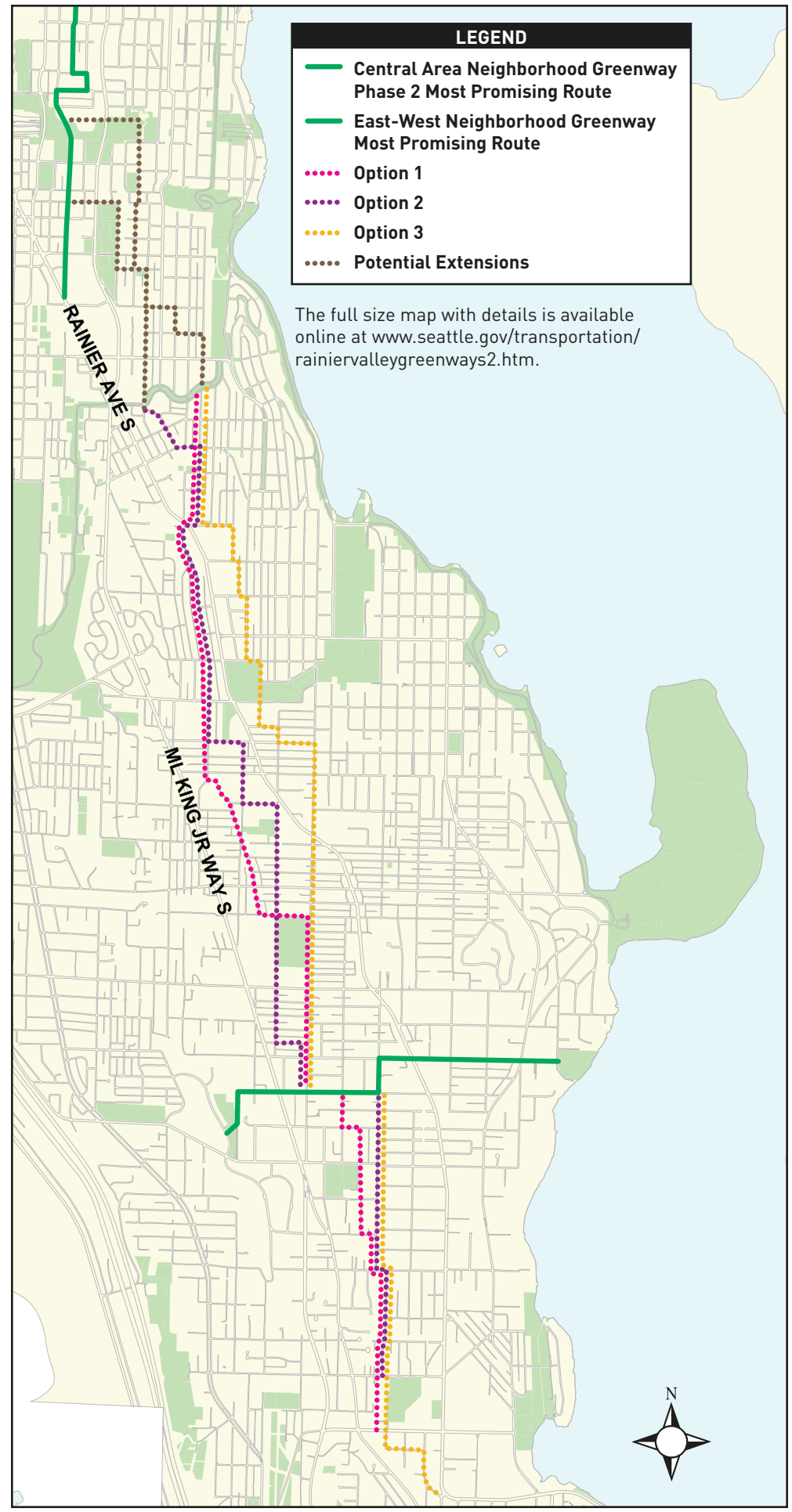
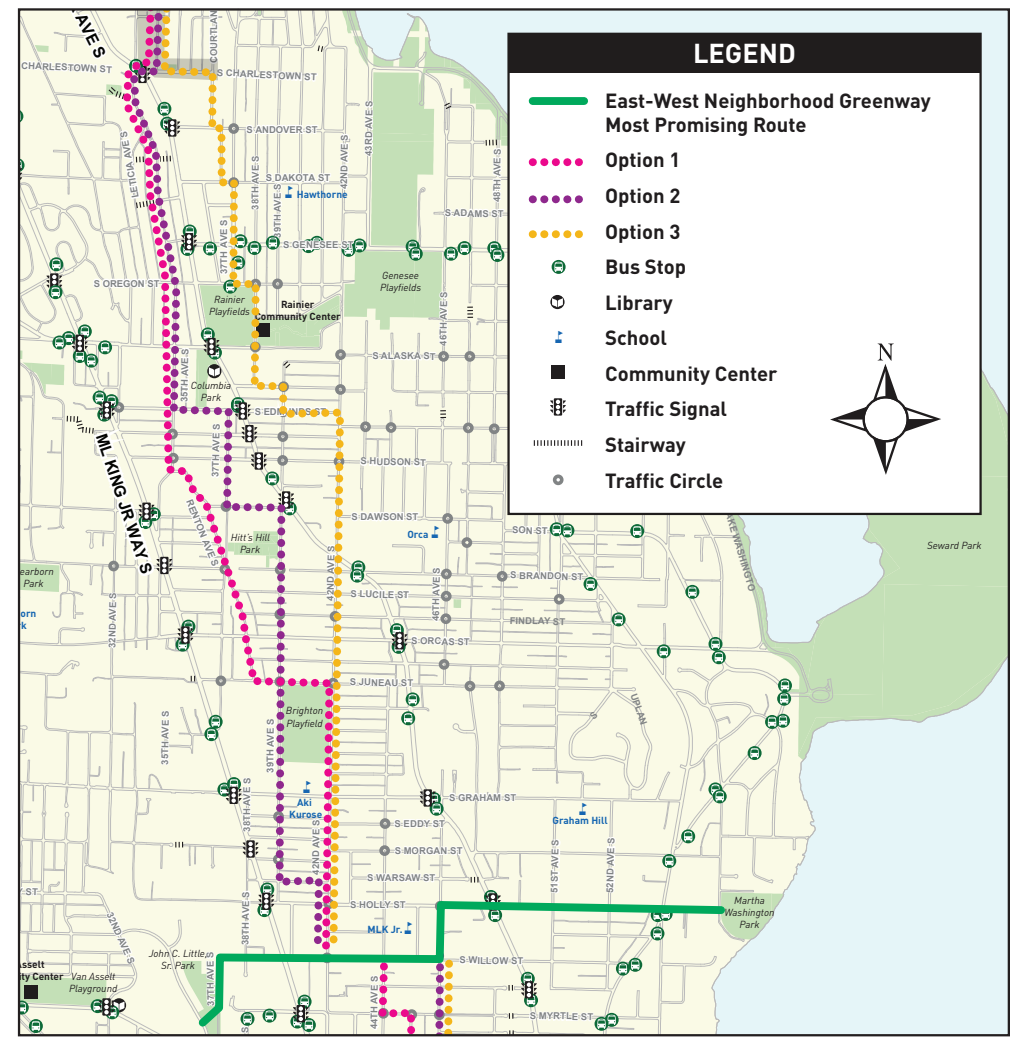
- Central Area Neighborhood Greenway gulantaa 2 Daandii Heedduu abdachiisa dha
- Baha-Lixa Neighborhood Greenway Daandii Heedduu abdachiisa dha
- Filannoo 1ffaa
- Filannoo 2ffaa
- Filannoo 3ffaa

- Dheerinsa jiraachuu danda'an
- Dhaabbii Atobisaa
- Mana kitaabaa
- Mana barumsaa
- Gidugaleessa Uummataa
- Mallattoo Tiraafikaa
- Daandii qajeelaa
- Wiirtuu tiraafikaa

ሌጅንድ

- Central Area Neighborhood Greenway ምዕራፍ 2 ብጣላሚ ተስፋ ዘለዎ መንገዲ
- አስተዋስት Neighborhood Greenway ብጣላሚ ተስፋ ዘለዎ መንገዲ
- አማራጭ 1
- አማራጭ 2
- አማራጭ 3
- ምስፍሕፋሕ

- መዕረፍ አውቶብስ
- ቤተ-መጻሕፍት
- ቤት-ትምህርት
- ማእከል ሕብረሰብ
- ምልክት ትራፊክ መደደደብ
- ዙርያ ትራፊክ



The full size map with details is available online at www.seattle.gov/transportation/rainiervalleygreenways2.htm.