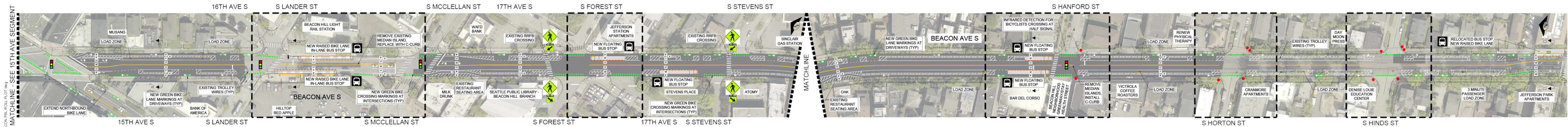
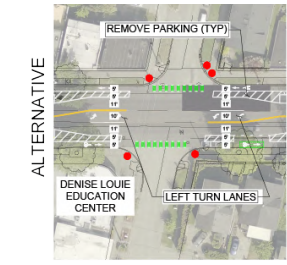
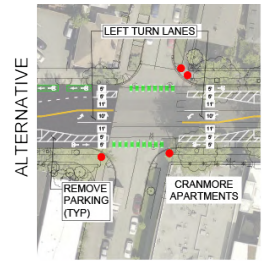
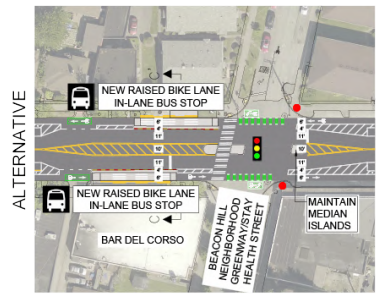
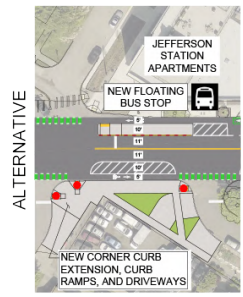
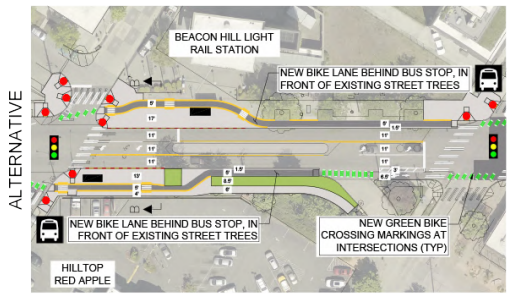


BEACON HILL BIKE ROUTE PROJECT

Early Planning and Design Plan Set Beacon Ave S: One-Way Protected Bike Lanes



M:\2020\07\20\01_P_5001_Plan_Settling\03_Beacon_Ave_S\PRODUCTION\CA\01\06_Design\PLAN\BEACON_AVE_S_15TH_AVE_SEG.PDF, 15TH_AVE_SEG.PDF
 10/20/2022

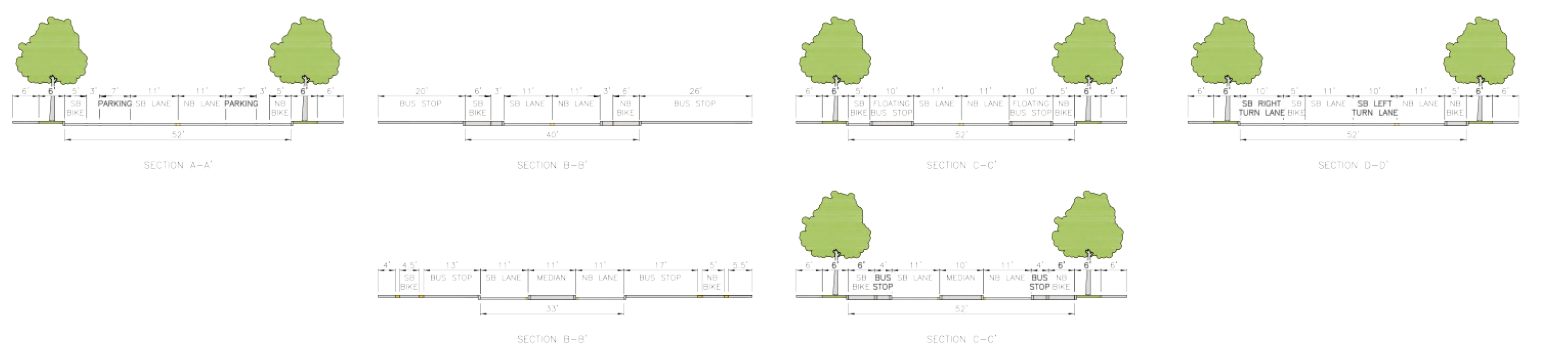


THIS IS A PRELIMINARY CONCEPT. FIELD VERIFICATION, SITE CONDITION ASSESSMENTS, ENGINEERING ANALYSIS AND DESIGN ARE NECESSARY PRIOR TO IMPLEMENTING ANY OF THE RECOMMENDATIONS CONTAINED HEREIN.

BEACON HILL BIKE ROUTE - BEACON AVE SEGMENT

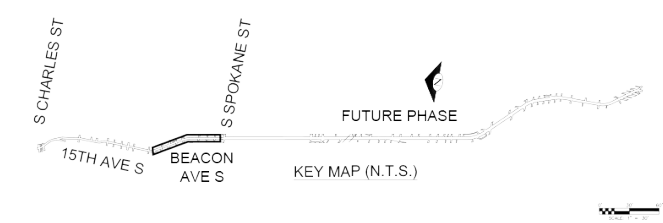
10% DESIGN

TOOLE DESIGN 720 THIRD AVENUE, SUITE 2000 SEATTLE, WA 98104 206.297.1601
 SEPTEMBER 16, 2022
 PRELIMINARY CONCEPT - NOT FOR CONSTRUCTION



SECTIONS

- LEGEND**
- PAVEMENT (REPLACED)
 - PAVEMENT (EXISTING)
 - PAVEMENT (SPOT REPAIR)
 - CONCRETE (NEW)
 - LANDSCAPE (NEW)
 - NEW CURB RAMP
 - OVERHEAD TROLLEY WIRES (EXISTING LOCATION)
 - EXISTING RECTANGULAR RAPID FLASHING BEACON
 - EXISTING SIGNAL OR HALF SIGNAL
 - BUS STOP



PROJECT INFORMATION & CONTACT
 Lisa Harrison, Communications & Public Engagement Lead
www.seattle.gov/transportation/beaconhillbike
BeaconHillBike@seattle.gov
 206-900-8728

