

# Getting Around UPTOWN & CLIMATE PLEDGE ARENA

There are new and enhanced routes for people walking, biking, and rolling in Uptown! Improvements include new bike lanes, sharrows, improved sidewalks, accessible curb ramps, and crossings. Check out what's new as you enjoy the neighborhood.

Meander along the expanded walking and biking path that connects the Uptown neighborhood to **Myrtle Edwards Park** and the **Elliott Bay Trail** via the **Thomas Street Overpass**. The landscaped buffer on 3rd Ave improves safety and enhances your experience navigating the neighborhood.

Walk, run, bike, or roll between **Seattle Center** and the **Thomas Street Overpass** on enhanced routes.

Grab some grub and a milkshake at the iconic **Dick's Drive-In** before or after the hockey game.

Visit **KEXP's** gathering space to catch an in-studio show, enjoy a cup of coffee at **La Marzocco Cafe**, and shop for music at **Light in the Attic Record Shop**.






Park your bike at any of the **bike racks** a stone's throw from Uptown's most popular destinations.

Ride along in the new **bus-only lanes** that make taking the bus quicker – and no need to find parking.

Hop off the **Elliott Bay Trail** at **Myrtle Edwards Park** to cross the **Thomas Street Overpass**. Take a picture at the top with the **Olympics and Puget Sound** as your background!

**Bike connection opening spring 2022:** Walk, run, bike or roll through the new crossing that connects the 1st Ave protected bike lanes between **Uptown** and **Belltown**.

## Legend

-  New routes and connections for people walking, biking, and rolling
-  New bike parking
-  Bike route connections
-  Bus-only lanes
-  Bus stop

