



SEATTLE CENTRAL COLLEGE

CAC MEETING – TRANSPORTATION AND PARKING

October 19, 2020

transpogroup 
WHAT TRANSPORTATION CAN BE.

FOCUS AREAS



TRAVEL TO
CAMPUS



CAMPUS
PARKING

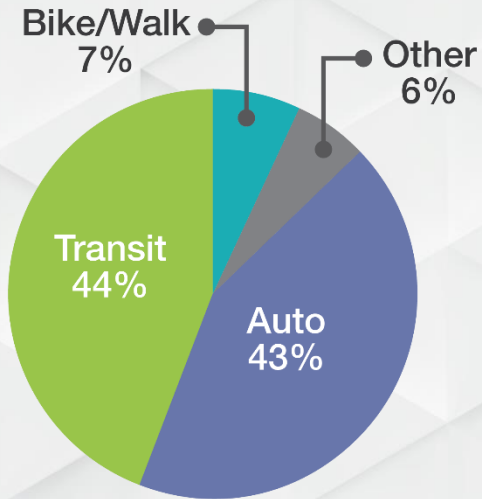


TRANSPORTATION
MANAGEMENT
PROGRAM

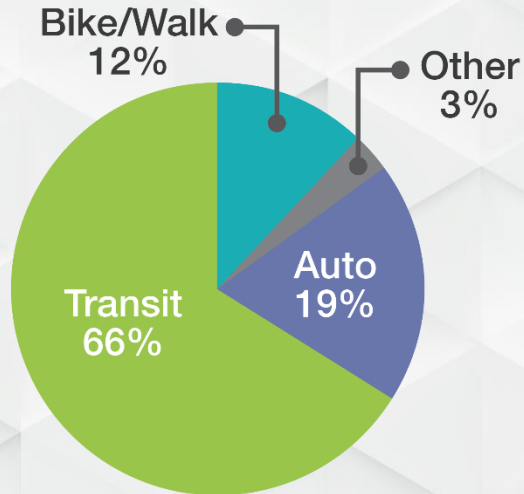
HOW DO PEOPLE TRAVEL TO CAMPUS?



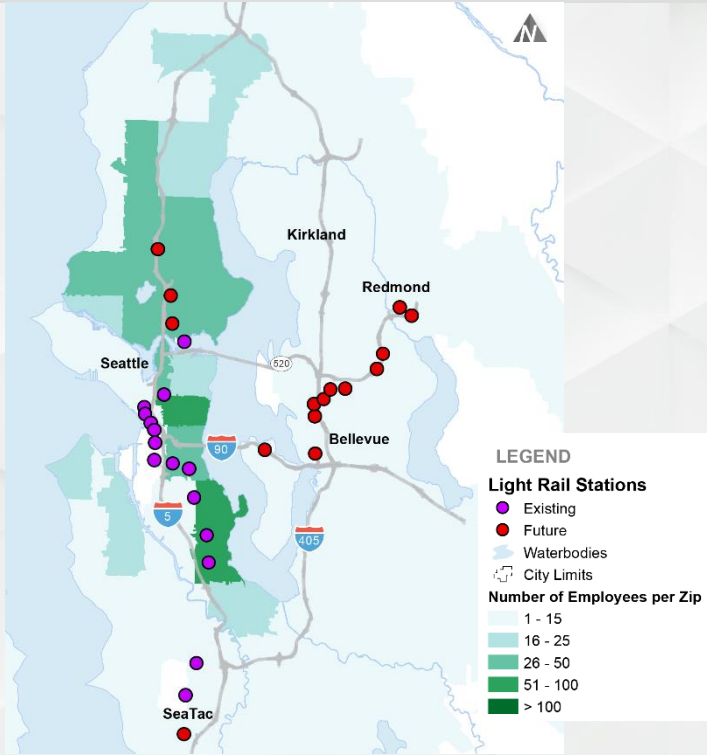
EMPLOYEES



STUDENTS

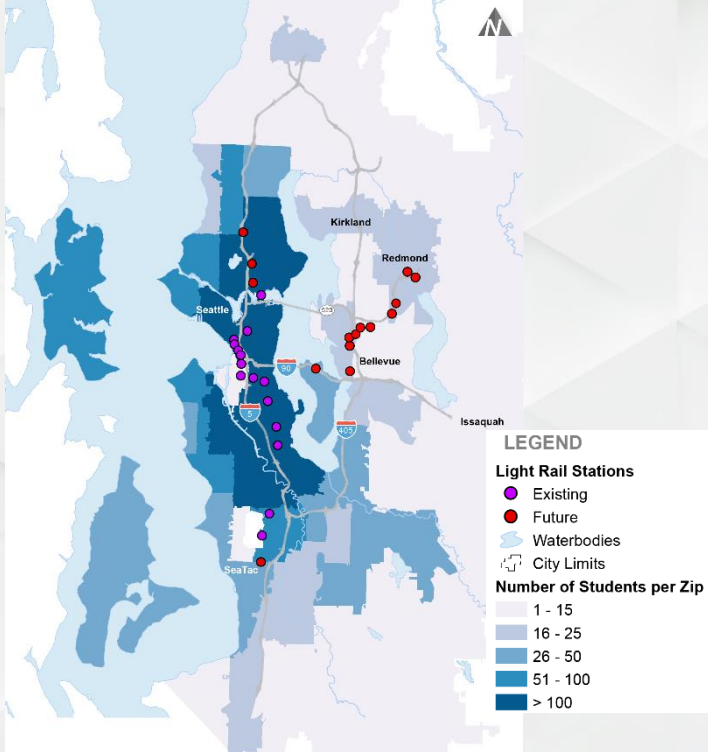


WHERE DO PEOPLE LIVE?



EMPLOYEES

WHERE DO PEOPLE LIVE?

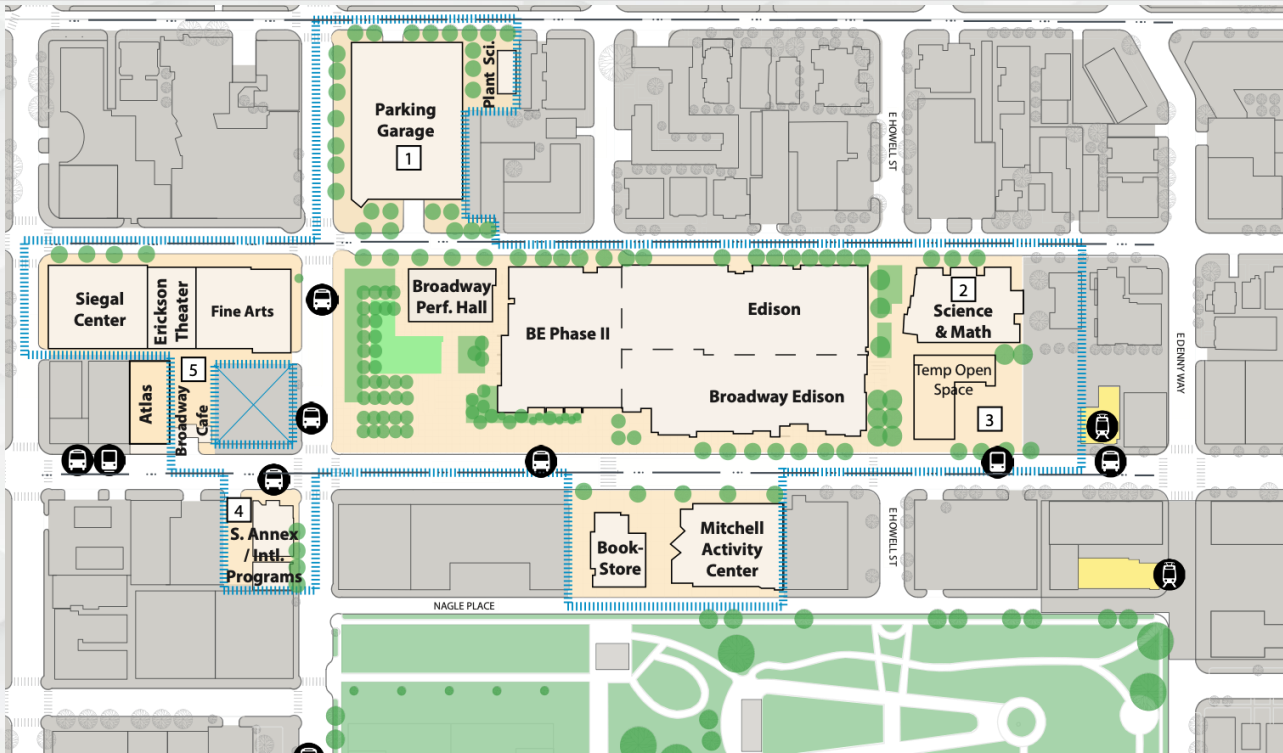


STUDENTS

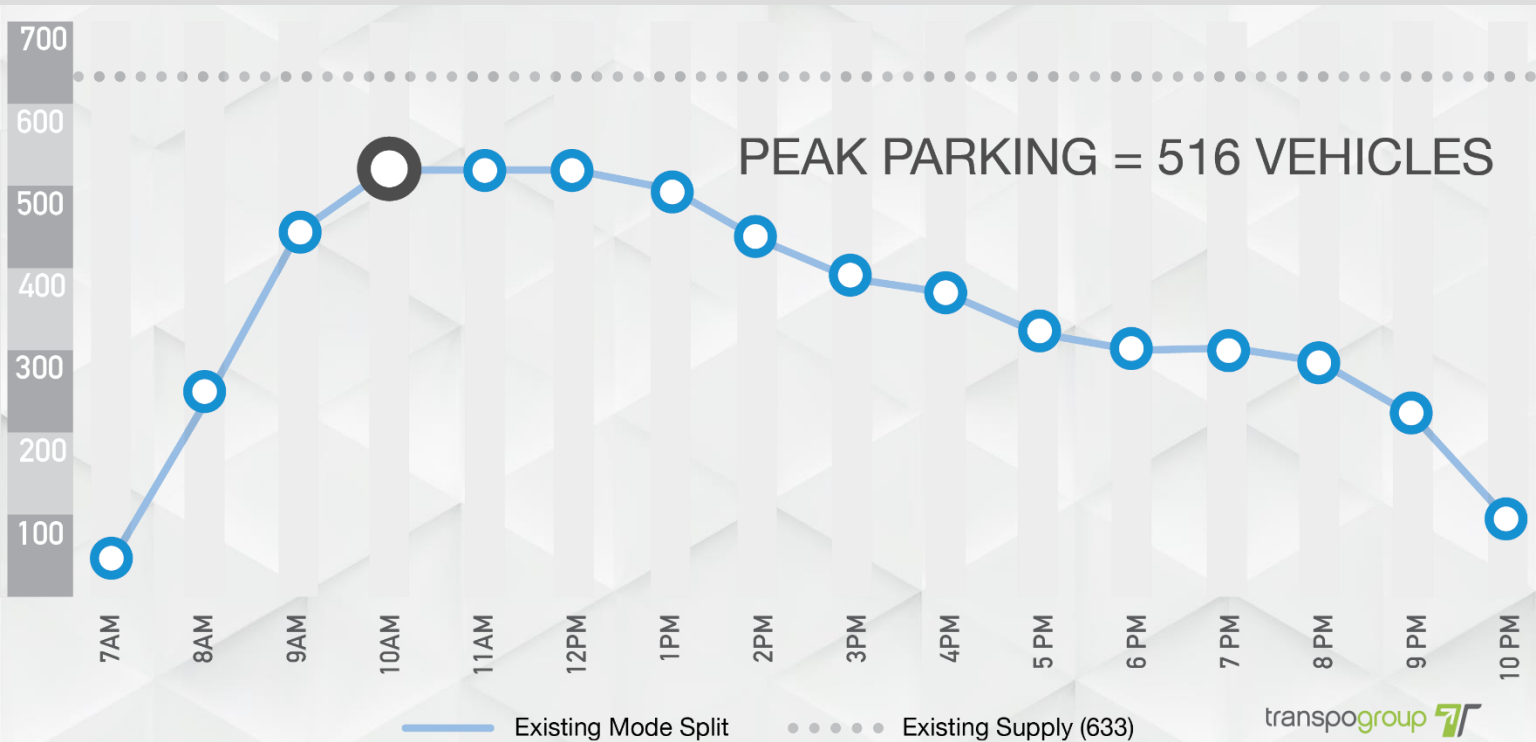
WHERE IS PARKING LOCATED?



- LEGEND**
- 1 Parking Garage (Harvard)
510 spaces
 - 2 SAM Garage
35 spaces
 - 3 North Plaza Lot
37 spaces
 - 4 South Annex Lot
26 spaces
 - 5 Walgreens Garage
25 spaces
 - Existing MIO Boundary
 - Parcels Owned by SCC
 - Existing Neighborhood Buildings
 - Existing SCC Buildings
 - Sound Transit Stations
 - Cal Anderson Park and Morris Playfield
 - Bus Station
 - Streetcar Station



HOW FULL IS CAMPUS PARKING?





EMPLOYEES/STUDENTS

- Transit and Ferry Pass Subsidies
- Carpool Discounts and Matching
- Charging for Parking
- Bike Parking and Amenities

EMPLOYEES ONLY

- Vanpool
- Flex-Time and Compressed Work
- Telecommuting
- Zipcar Program

NEXT STEPS FOR TRANSPORTATION ANALYSIS

**CONFIRM THE
TRANSPORTATION
ANALYSIS APPROACH
WITH CITY STAFF**

**CONDUCT ANALYSIS
INCLUDING:**

- Pedestrian/Bike Circulation and Access
- Transit
- Parking
- Changes in travel modes
- Potential Mode Split Targets for Drive Alone

QUESTIONS?

STEFANIE HERZSTEIN | PE, PTOE

stefanie.herzstien@transpogroup.com