CITY OF SEATTLE

Shoreline Restoration & Enhancement Plan

MAP FOLIO: EXHIBIT C

AUGUST 2012

EXHIBIT C Shoreline Sub-Reach Analysis

Map 1

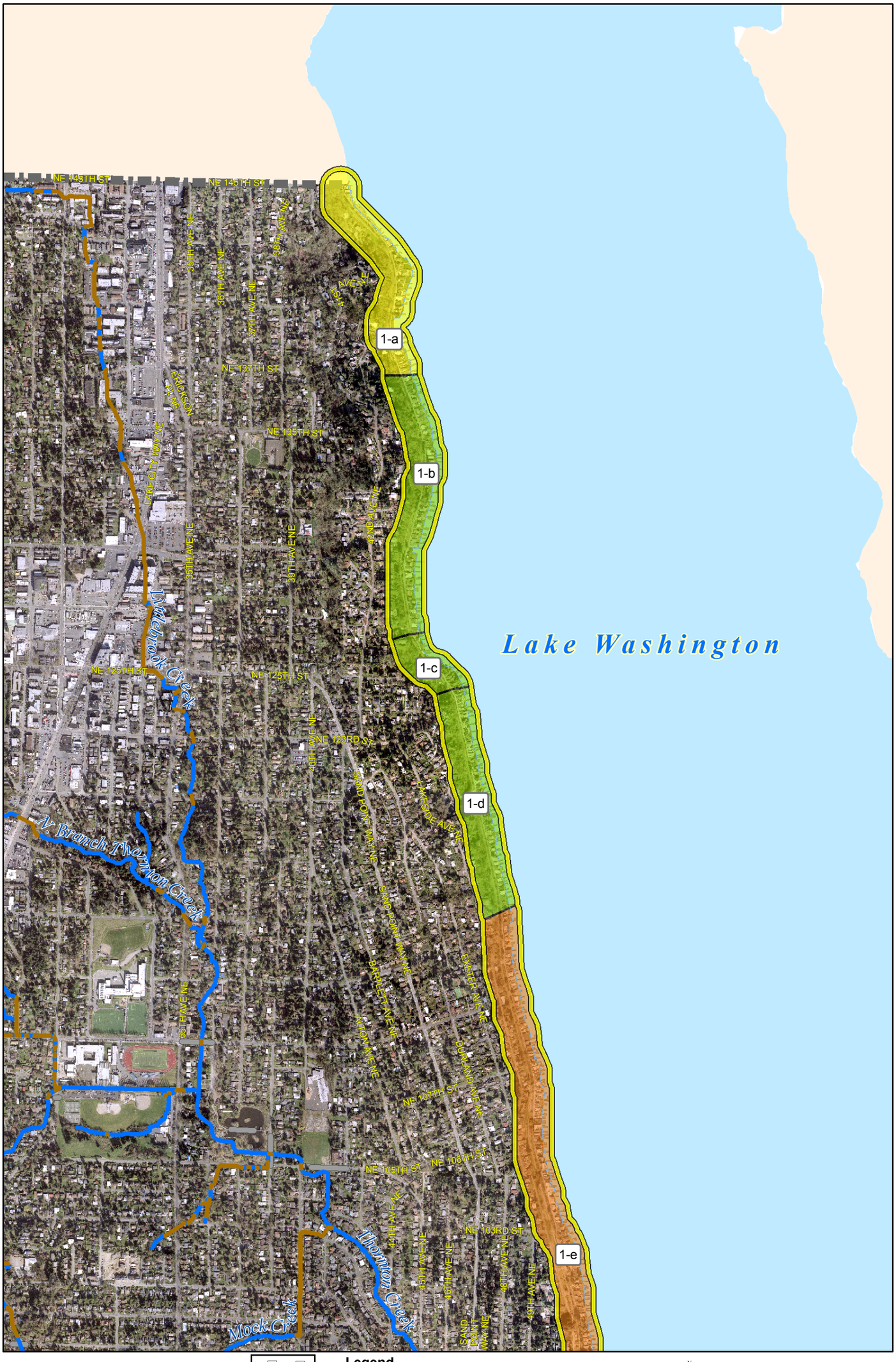

Seattle Shoreline Master Program Update

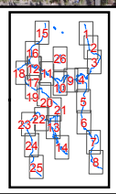

Legend

Degree of Impact to Habitat Forming Processes

Sub Reaches
- Least Impaired
- Less Impaired
- Moderately Impaired
- More Impaired
- Most Impaired

Reaches
- Least Impaired
- Less Impaired
- Moderately Impaired
- More Impaired
- Most Impaired

- Streams - Open
- Streams - Culverted
- City Limits
- Shoreline

2005 Aerial Photos

N W E S

0 125 250 500 750 1,000 Feet

No warranties of any sort, including accuracy, fitness, or merchantability accompany this product.

Copyright 2008, All Rights Reserved, City of Seattle
Prepared December 15, 2008 by DPD-GIS

EXHIBIT C Shoreline Sub-Reach Analysis

Map 2

Seattle Shoreline Master Program Update

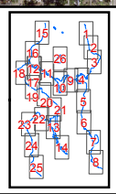

Legend

Degree of Impact to Habitat Forming Processes

Sub Reaches
- Least Impaired
- Less Impaired
- Moderately Impaired
- More Impaired
- Most Impaired

Reaches
- Least Impaired
- Less Impaired
- Moderately Impaired
- More Impaired
- Most Impaired

- Streams - Open
- Streams - Culverted
- City Limits
- Shoreline

2005 Aerial Photos

N W E S

0 125 250 500 750 1,000 Feet

No warranties of any sort, including accuracy, fitness, or merchantability accompany this product.

Copyright 2008, All Rights Reserved, City of Seattle
Prepared December 15, 2008 by DPD-GIS

EXHIBIT C Shoreline Sub-Reach Analysis

Map 3

Seattle Shoreline Master Program Update

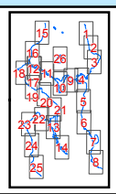

Legend

Degree of Impact to Habitat Forming Processes

Sub Reaches	Reaches
Least Impaired	Least Impaired
Less Impaired	Less Impaired
Moderately Impaired	Moderately Impaired
More Impaired	More Impaired
Most Impaired	Most Impaired

- Streams - Open
- Streams - Culverted
- City Limits
- Shoreline

2005 Aerial Photos

Feet 0 125 250 500 750 1,000

No warranties of any sort, including accuracy, fitness, or merchantability accompany this product.

Copyright 2008, All Rights Reserved, City of Seattle
Prepared December 15, 2008 by DPD-GIS

EXHIBIT C Shoreline Sub-Reach Analysis

Map 4

Seattle Shoreline Master Program Update

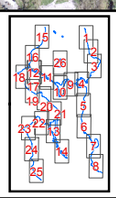

Legend

Degree of Impact to Habitat Forming Processes

Sub Reaches
- Least Impaired
- Less Impaired
- Moderately Impaired
- More Impaired
- Most Impaired

Reaches
- Least Impaired
- Less Impaired
- Moderately Impaired
- More Impaired
- Most Impaired

- Streams - Open
- Streams - Culverted
- City Limits
- Shoreline

2005 Aerial Photos

N W E S

Feet
0 125 250 500 750 1,000

No warranties of any sort, including accuracy, fitness, or merchantability accompany this product.

Copyright 2008, All Rights Reserved, City of Seattle
Prepared December 15, 2008 by DPD-GIS

EXHIBIT C Shoreline Sub-Reach Analysis

Map 5

Seattle Shoreline Master Program Update

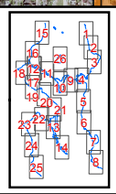

Legend

Degree of Impact to Habitat Forming Processes

Sub Reaches
- Least Impaired
- Less Impaired
- Moderately Impaired
- More Impaired
- Most Impaired

Reaches
- Least Impaired
- Less Impaired
- Moderately Impaired
- More Impaired
- Most Impaired

- Streams - Open
- Streams - Culverted
- City Limits
- Shoreline

2005 Aerial Photos

N W E S

0 125 250 500 750 1,000 Feet

No warranties of any sort, including accuracy, fitness, or merchantability accompany this product.

Copyright 2008, All Rights Reserved, City of Seattle
Prepared December 15, 2008 by DPD-GIS

EXHIBIT C Shoreline Sub-Reach Analysis

Map 6

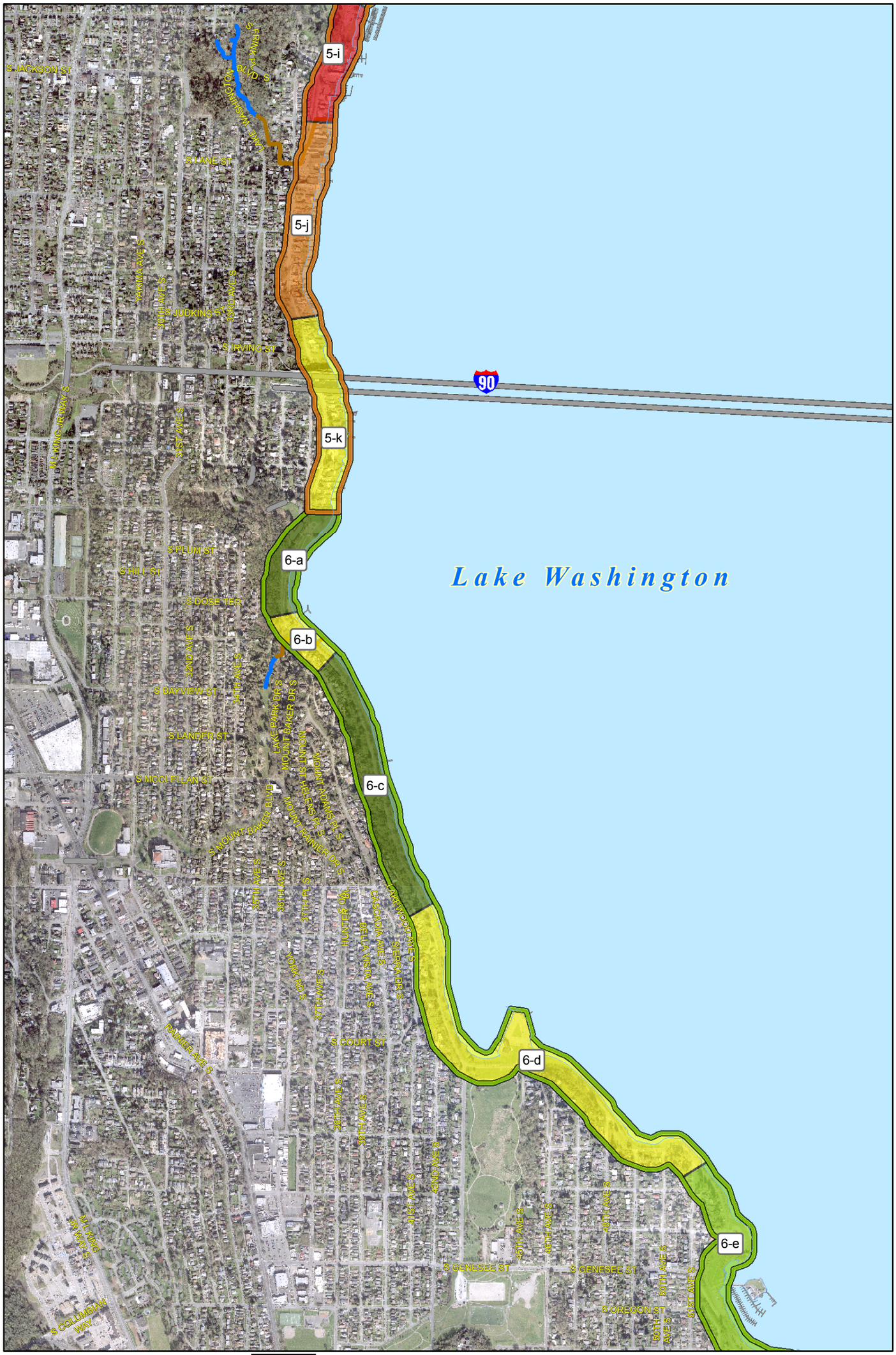

Seattle Shoreline Master Program Update

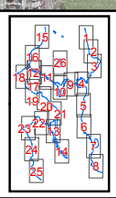

Legend

Degree of Impact to Habitat Forming Processes

Sub Reaches
- Least Impaired
- Less Impaired
- Moderately Impaired
- More Impaired
- Most Impaired

Reaches
- Least Impaired
- Less Impaired
- Moderately Impaired
- More Impaired
- Most Impaired

- Streams - Open
- Streams - Culverted
- City Limits
- Shoreline

2005 Aerial Photos

N W E S

0 125 250 500 750 1,000 Feet

No warranties of any sort, including accuracy, fitness, or merchantability accompany this product.

Copyright 2008, All Rights Reserved, City of Seattle
Prepared December 15, 2008 by DPD-GIS

EXHIBIT C Shoreline Sub-Reach Analysis

Map 7

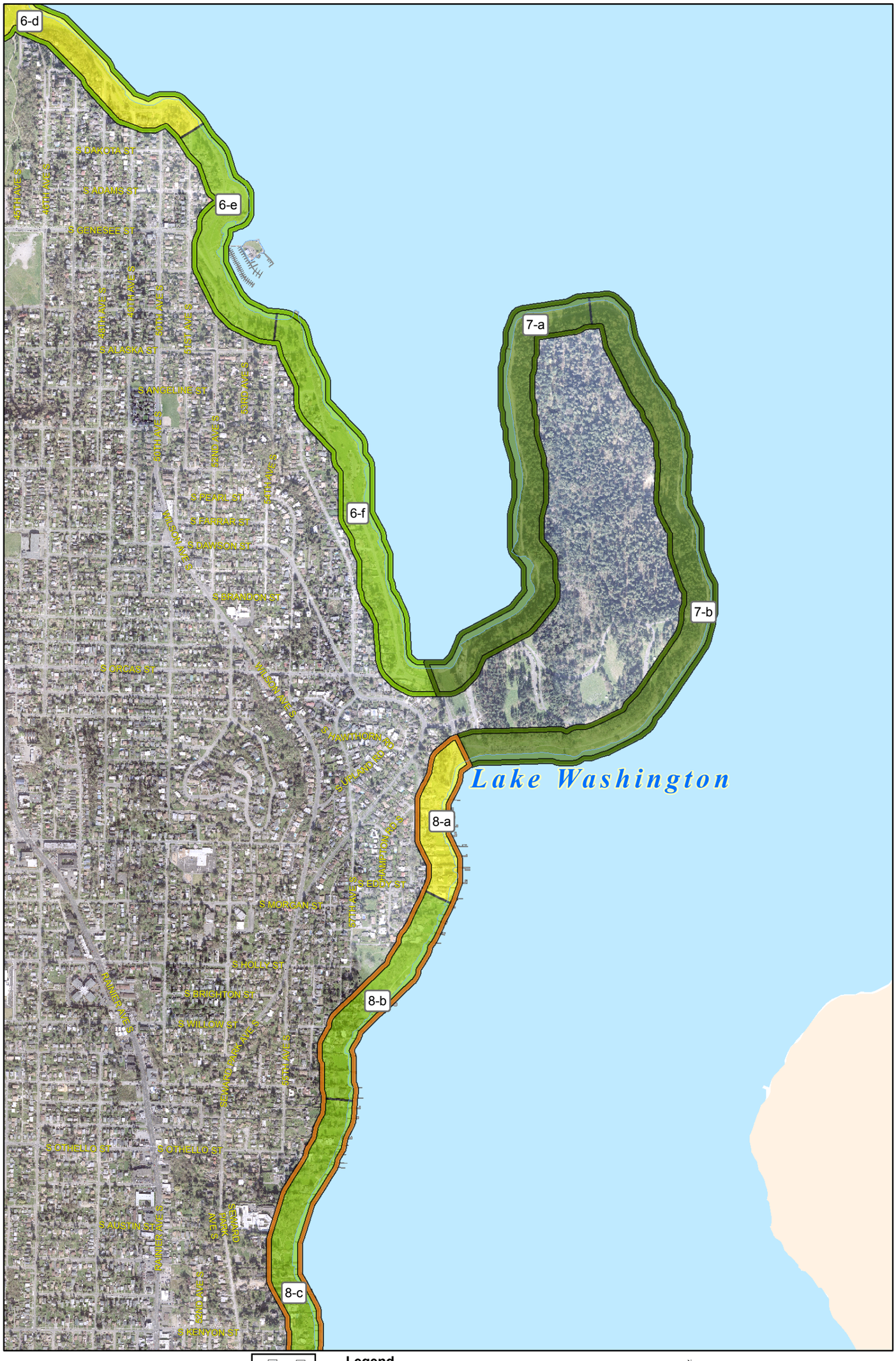

Seattle Shoreline Master Program Update

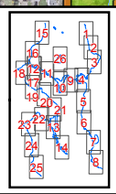

Legend

Degree of Impact to Habitat Forming Processes

Sub Reaches
- Least Impaired
- Less Impaired
- Moderately Impaired
- More Impaired
- Most Impaired

Reaches
- Least Impaired
- Less Impaired
- Moderately Impaired
- More Impaired
- Most Impaired

- Streams - Open
- Streams - Culverted
- City Limits
- Shoreline

2005 Aerial Photos

N W E S

Feet
0 125 250 500 750 1,000

No warranties of any sort, including accuracy, fitness, or merchantability accompany this product.

Copyright 2008, All Rights Reserved, City of Seattle
Prepared December 15, 2008 by DPD-GIS

EXHIBIT C Shoreline Sub-Reach Analysis

Map 8

Seattle Shoreline Master Program Update

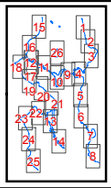

Legend

Degree of Impact to Habitat Forming Processes

Sub Reaches
- Least Impaired
- Less Impaired
- Moderately Impaired
- More Impaired
- Most Impaired

Reaches
- Least Impaired
- Less Impaired
- Moderately Impaired
- More Impaired
- Most Impaired

- Streams - Open
- Streams - Culverted
- City Limits
- Shoreline

2005 Aerial Photos

N W E S

Feet
0 125 250 500 750 1,000

No warranties of any sort, including accuracy, fitness, or merchantability accompany this product.

Copyright 2008, All Rights Reserved, City of Seattle
Prepared December 15, 2008 by DPD-GIS

EXHIBIT C Shoreline Sub-Reach Analysis

Map 9

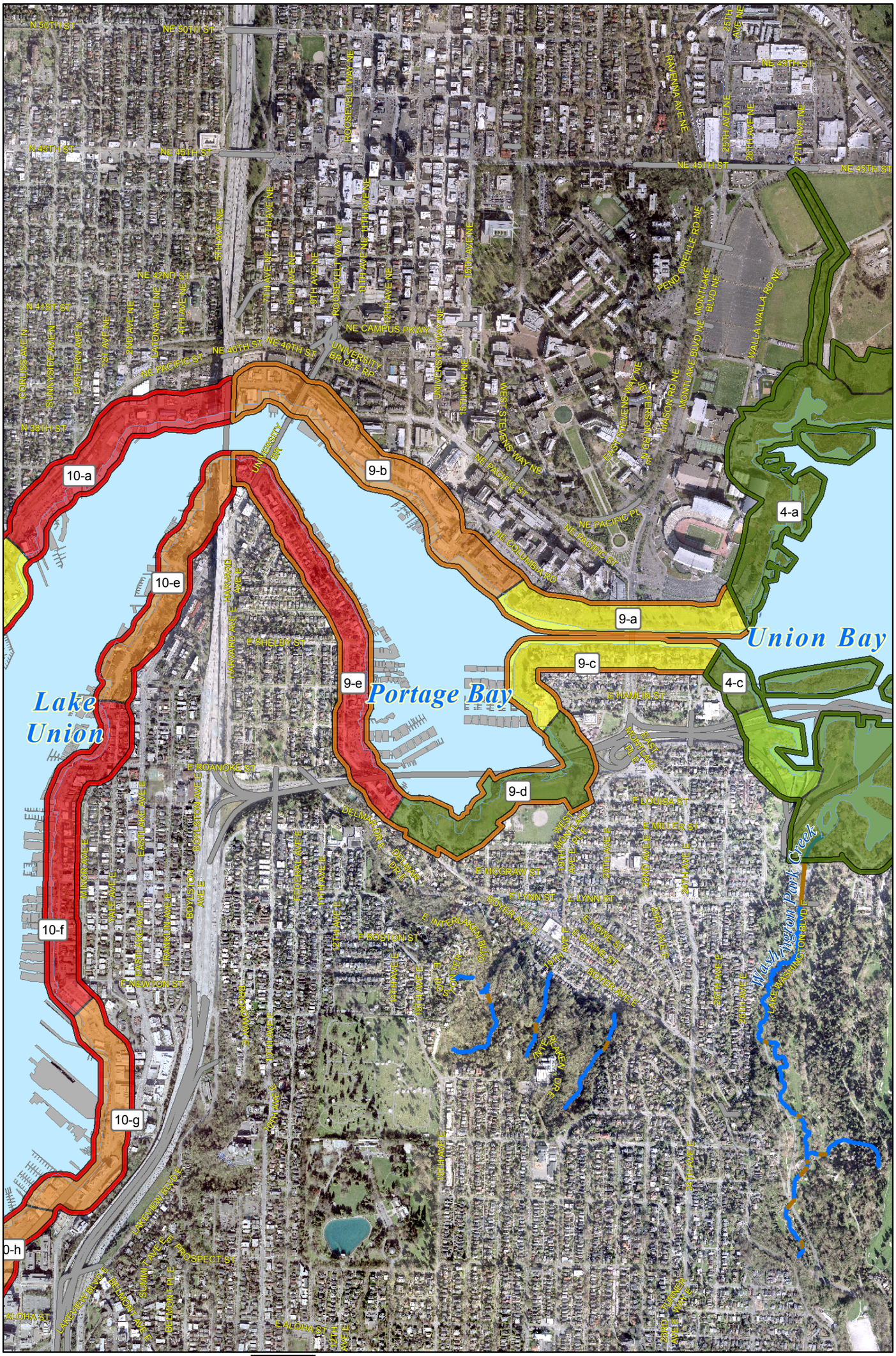

Legend

Degree of Impact to Habitat Forming Processes

Sub Reaches
- Least Impaired
- Less Impaired
- Moderately Impaired
- More Impaired
- Most Impaired

Reaches
- Least Impaired
- Less Impaired
- Moderately Impaired
- More Impaired
- Most Impaired

- Streams - Open
- Streams - Culverted
- City Limits
- Shoreline

2005 Aerial Photos

Feet: 0 125 250 500 750 1,000

Seattle Shoreline Master Program Update

No warranties of any sort, including accuracy, fitness, or merchantability accompany this product.

Copyright 2008, All Rights Reserved, City of Seattle
Prepared December 15, 2008 by DPD-GIS

EXHIBIT C Shoreline Sub-Reach Analysis

Map 10

Seattle Shoreline Master Program Update

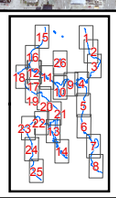

Legend

Degree of Impact to Habitat Forming Processes

Sub Reaches
- Least Impaired
- Less Impaired
- Moderately Impaired
- More Impaired
- Most Impaired

Reaches
- Least Impaired
- Less Impaired
- Moderately Impaired
- More Impaired
- Most Impaired

- Streams - Open
- Streams - Culverted
- City Limits
- Shoreline

2005 Aerial Photos

N W E S

0 125 250 500 750 1,000 Feet

No warranties of any sort, including accuracy, fitness, or merchantability accompany this product.

Copyright 2008, All Rights Reserved, City of Seattle
Prepared December 15, 2008 by DPD-GIS

EXHIBIT C Shoreline Sub-Reach Analysis

Map 11

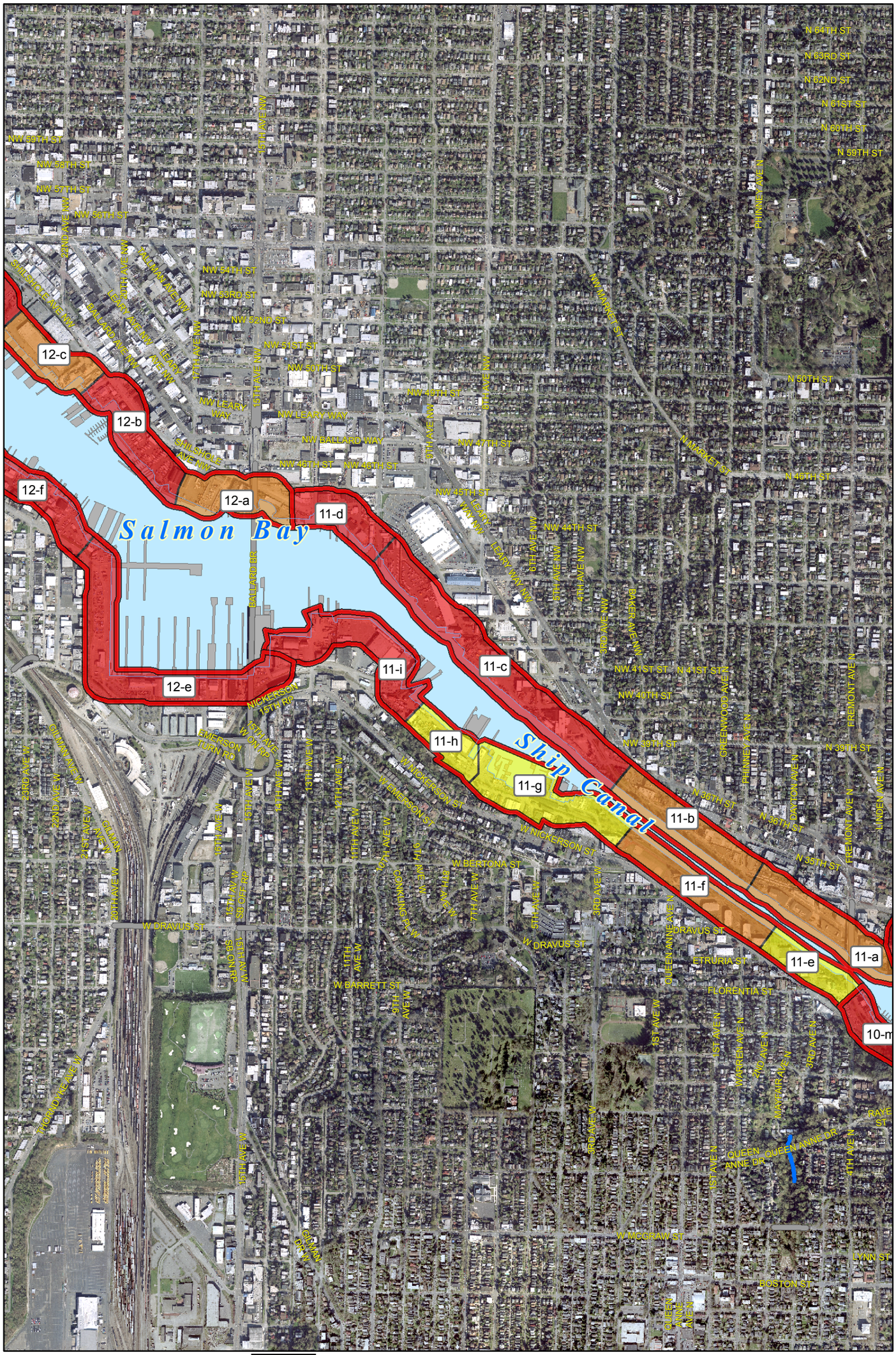

Legend

Degree of Impact to Habitat Forming Processes

Sub Reaches
- Least Impaired
- Less Impaired
- Moderately Impaired
- More Impaired
- Most Impaired

Reaches
- Least Impaired
- Less Impaired
- Moderately Impaired
- More Impaired
- Most Impaired

- Streams - Open
- Streams - Culverted
- City Limits
- Shoreline

2005 Aerial Photos

Feet: 0 125 250 500 750 1,000

Seattle Shoreline Master Program Update

No warranties of any sort, including accuracy, fitness, or merchantability accompany this product.

Copyright 2008, All Rights Reserved, City of Seattle
Prepared December 15, 2008 by DPD-GIS

EXHIBIT C Shoreline Sub-Reach Analysis

Map 12

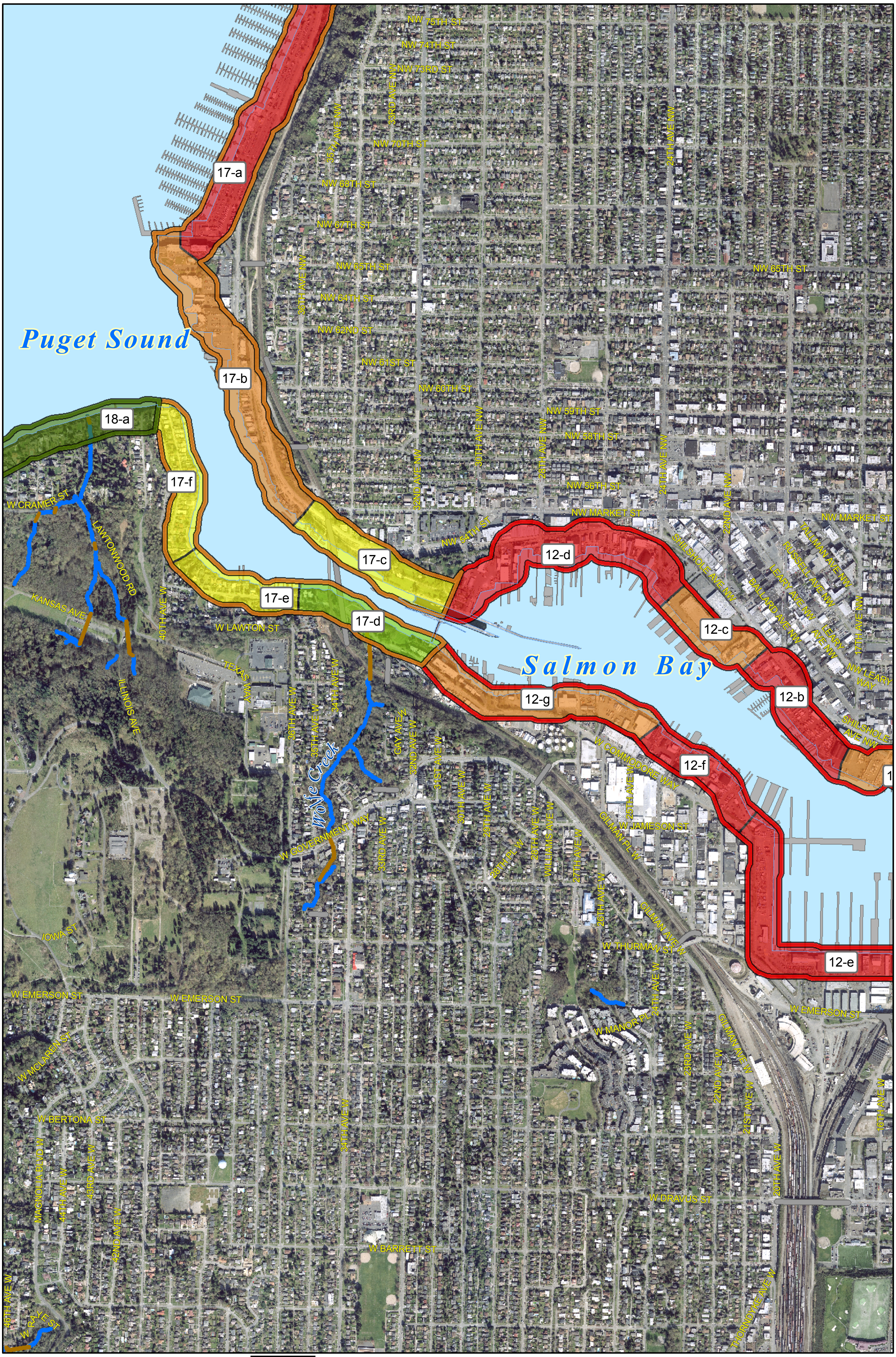

Seattle Shoreline Master Program Update

Legend

Degree of Impact to Habitat Forming Processes

Sub Reaches	Reaches
Least Impaired	Least Impaired
Less Impaired	Less Impaired
Moderately Impaired	Moderately Impaired
More Impaired	More Impaired
Most Impaired	Most Impaired

- Streams - Open
- Streams - Culverted
- City Limits
- Shoreline

2005 Aerial Photos

Feet: 0 125 250 500 750 1,000

No warranties of any sort, including accuracy, fitness, or merchantability accompany this product.

Copyright 2008, All Rights Reserved, City of Seattle
Prepared December 15, 2008 by DPD-GIS

EXHIBIT C Shoreline Sub-Reach Analysis

Map 13

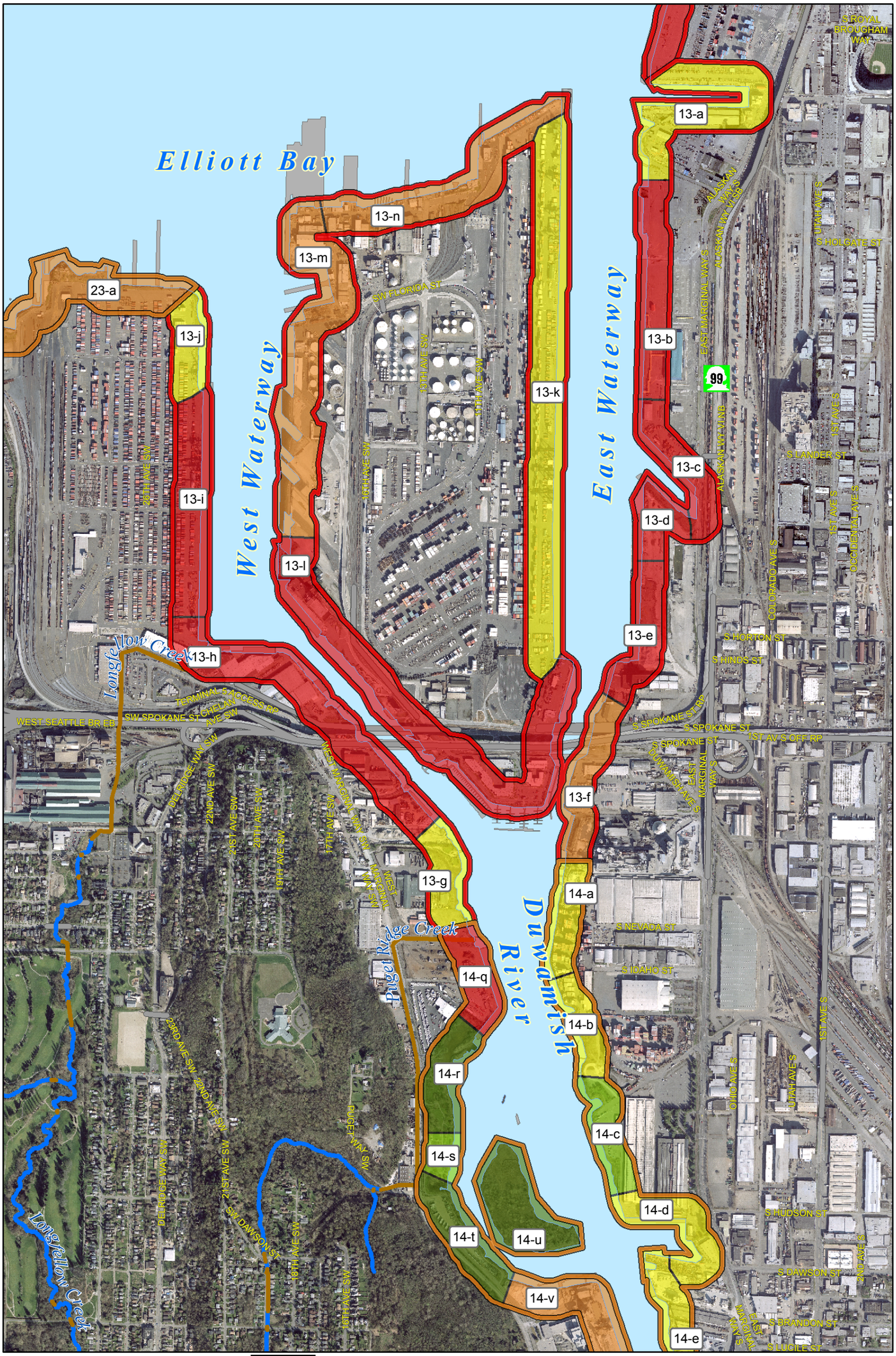

Legend

Degree of Impact to Habitat Forming Processes

Sub Reaches
- Least Impaired
- Less Impaired
- Moderately Impaired
- More Impaired
- Most Impaired

Reaches
- Least Impaired
- Less Impaired
- Moderately Impaired
- More Impaired
- Most Impaired

- Streams - Open
- Streams - Culverted
- City Limits
- Shoreline

2005 Aerial Photos

Feet: 0 125 250 500 750 1,000

Seattle Shoreline Master Program Update

No warranties of any sort, including accuracy, fitness, or merchantability accompany this product.

Copyright 2008, All Rights Reserved, City of Seattle
Prepared December 15, 2008 by DPD-GIS

EXHIBIT C Shoreline Sub-Reach Analysis

Map 14

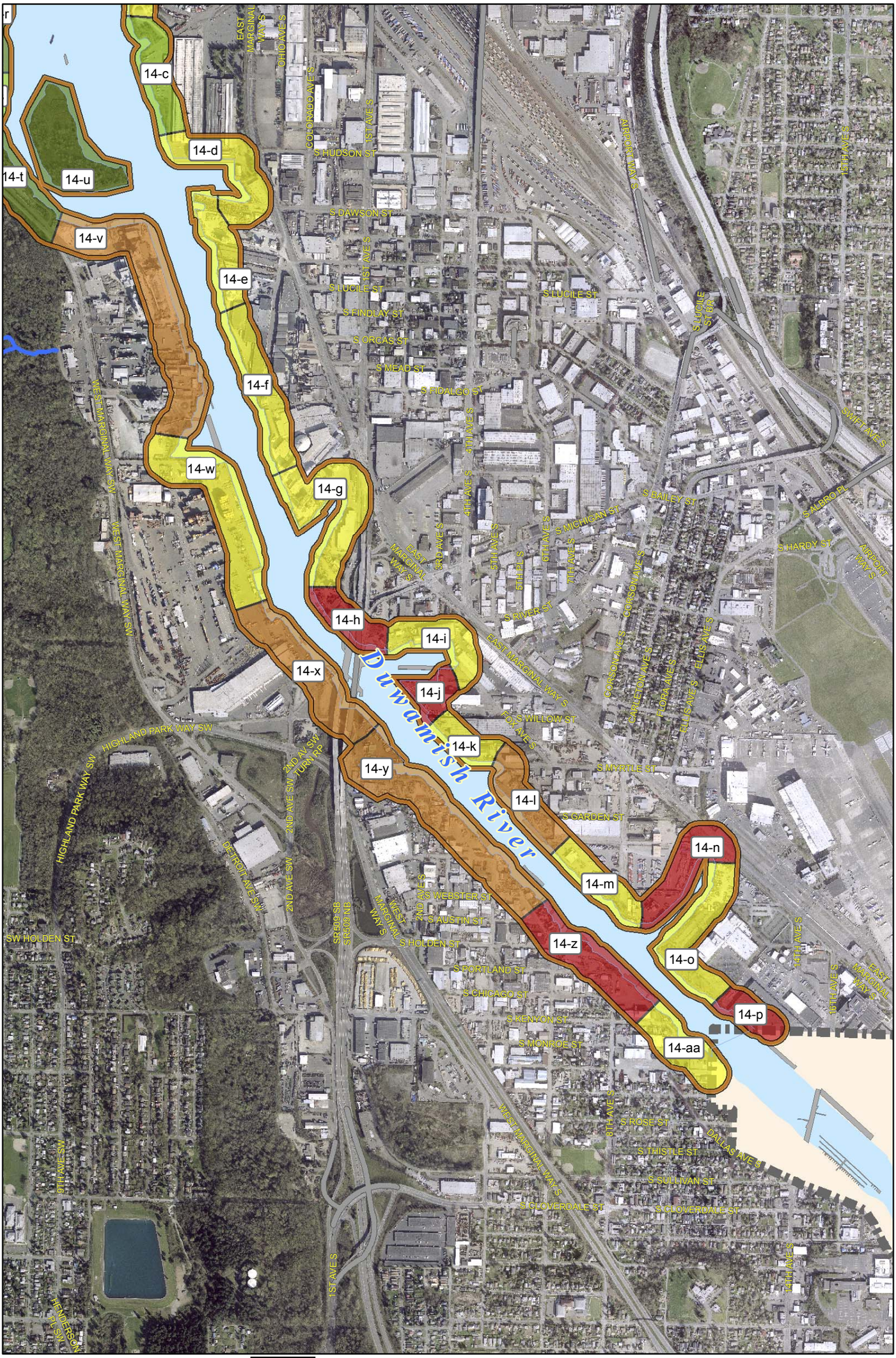

Legend

Degree of Impact to Habitat Forming Processes

Sub Reaches
- Least Impaired
- Less Impaired
- Moderately Impaired
- More Impaired
- Most Impaired

Reaches
- Least Impaired
- Less Impaired
- Moderately Impaired
- More Impaired
- Most Impaired

- Streams - Open
- Streams - Culverted
- City Limits
- Shoreline

2005 Aerial Photos

Feet 0 125 250 500 750 1,000

Seattle Shoreline Master Program Update

No warranties of any sort, including accuracy, fitness, or merchantability accompany this product.

Copyright 2008, All Rights Reserved, City of Seattle

Prepared December 15, 2008 by DPD-GIS

EXHIBIT C Shoreline Sub-Reach Analysis

Map 15

Seattle Shoreline Master Program Update

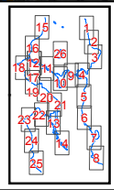

Legend

Degree of Impact to Habitat Forming Processes

Sub Reaches	Reaches
Least Impaired	Least Impaired
Less Impaired	Less Impaired
Moderately Impaired	Moderately Impaired
More Impaired	More Impaired
Most Impaired	Most Impaired

- Streams - Open
- Streams - Culverted
- City Limits
- Shoreline

2005 Aerial Photos

N W E S

0 125 250 500 750 1,000 Feet

No warranties of any sort, including accuracy, fitness, or merchantability accompany this product.

Copyright 2008, All Rights Reserved, City of Seattle
Prepared December 15, 2008 by DPD-GIS

EXHIBIT C Shoreline Sub-Reach Analysis

Map 16

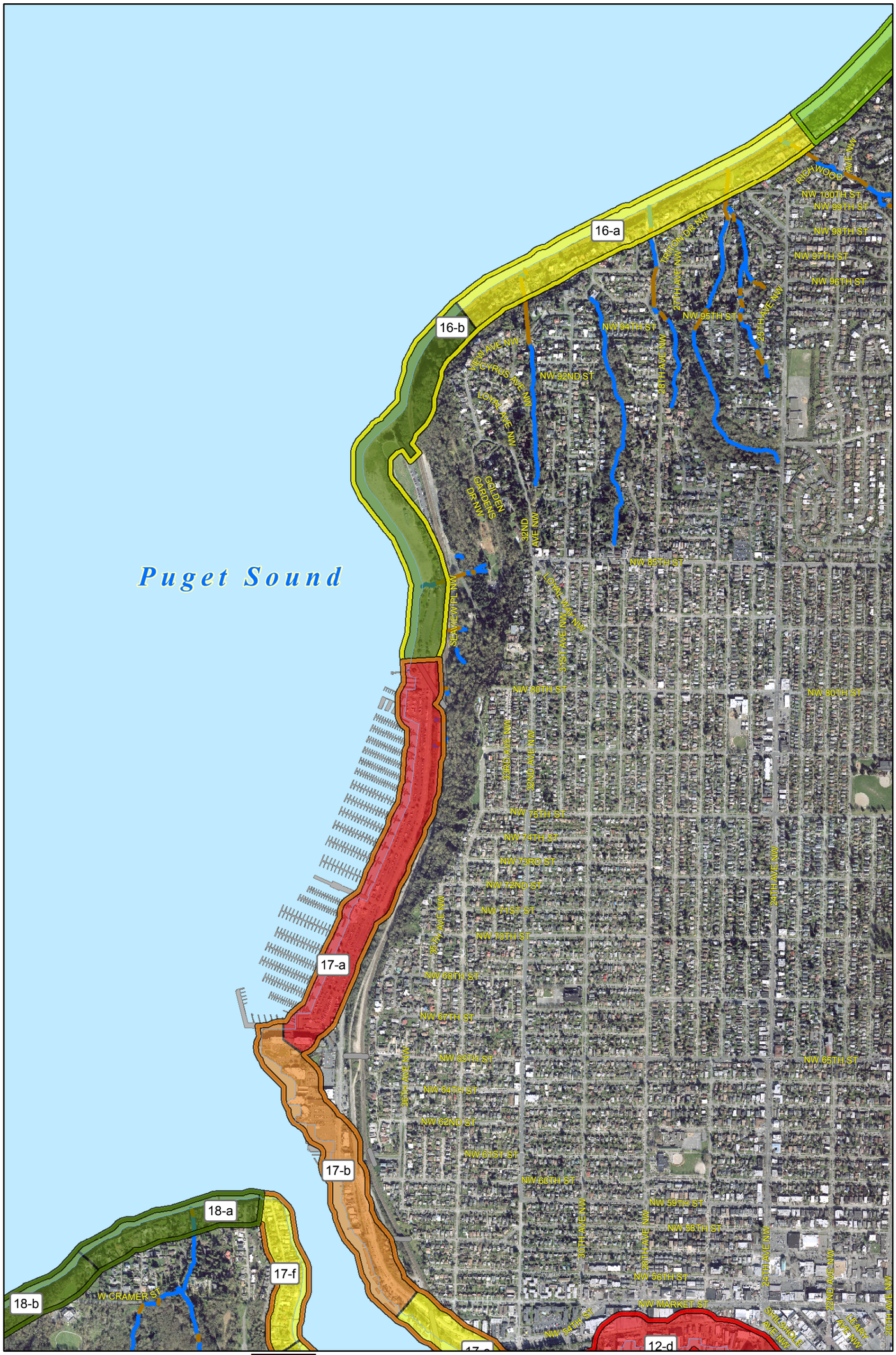

Seattle Shoreline Master Program Update

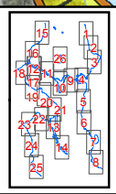

Legend

Degree of Impact to Habitat Forming Processes

Sub Reaches
- Least Impaired
- Less Impaired
- Moderately Impaired
- More Impaired
- Most Impaired

Reaches
- Least Impaired
- Less Impaired
- Moderately Impaired
- More Impaired
- Most Impaired

- Streams - Open
- Streams - Culverted
- City Limits
- Shoreline

2005 Aerial Photos

N W E S

0 125 250 500 750 1,000 Feet

No warranties of any sort, including accuracy, fitness, or merchantability accompany this product.

Copyright 2008, All Rights Reserved, City of Seattle
Prepared December 15, 2008 by DPD-GIS

EXHIBIT C Shoreline Sub-Reach Analysis

Map 17

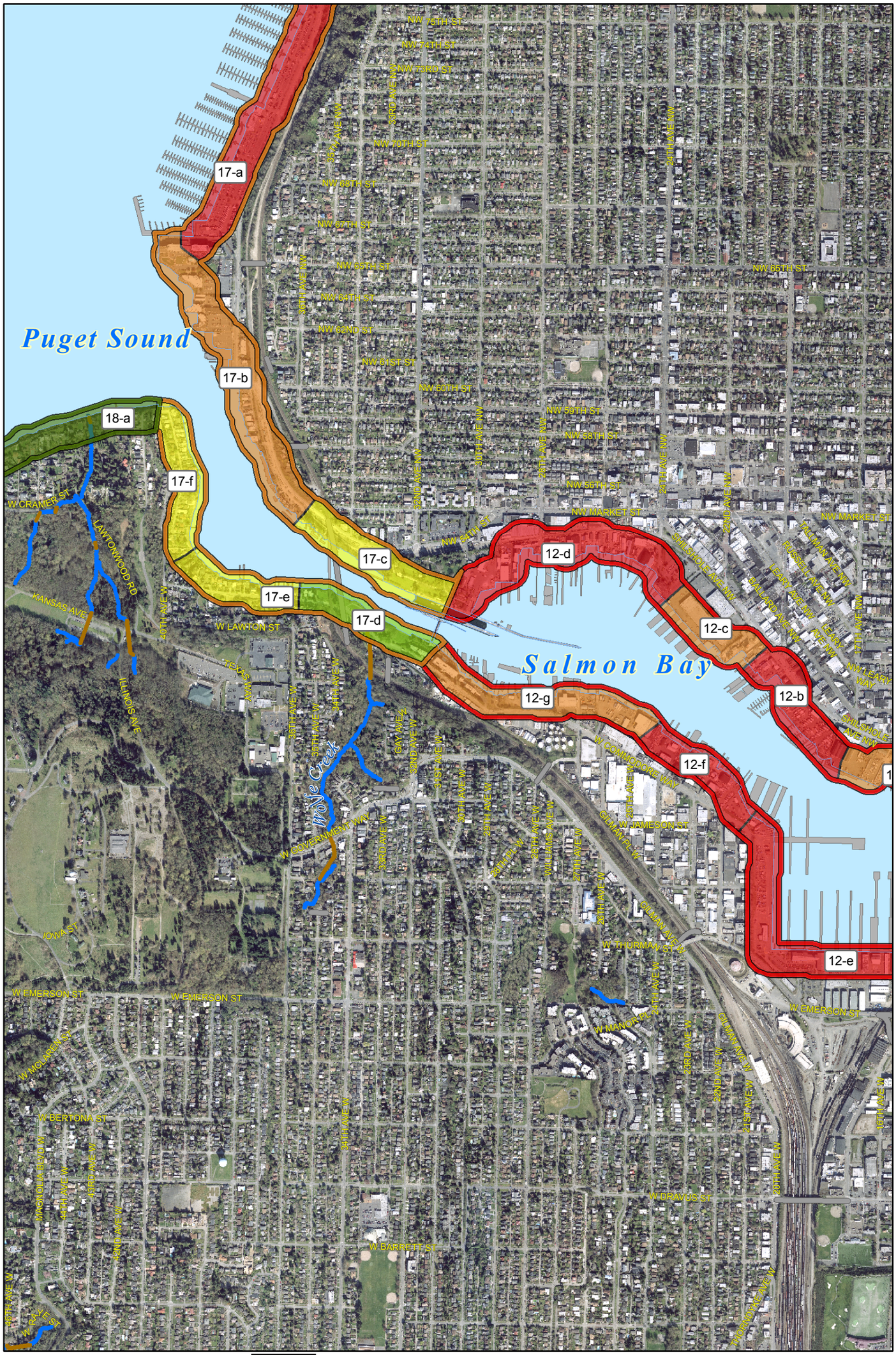

Seattle Shoreline Master Program Update

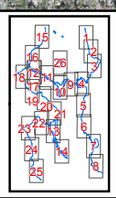

Legend

Degree of Impact to Habitat Forming Processes

Sub Reaches
- Least Impaired
- Less Impaired
- Moderately Impaired
- More Impaired
- Most Impaired

Reaches
- Least Impaired
- Less Impaired
- Moderately Impaired
- More Impaired
- Most Impaired

- Streams - Open
- Streams - Culverted
- City Limits
- Shoreline

2005 Aerial Photos

N W E S

0 125 250 500 750 1,000 Feet

No warranties of any sort, including accuracy, fitness, or merchantability accompany this product.

Copyright 2008, All Rights Reserved, City of Seattle
Prepared December 15, 2008 by DPD-GIS

EXHIBIT C Shoreline Sub-Reach Analysis

Map 18

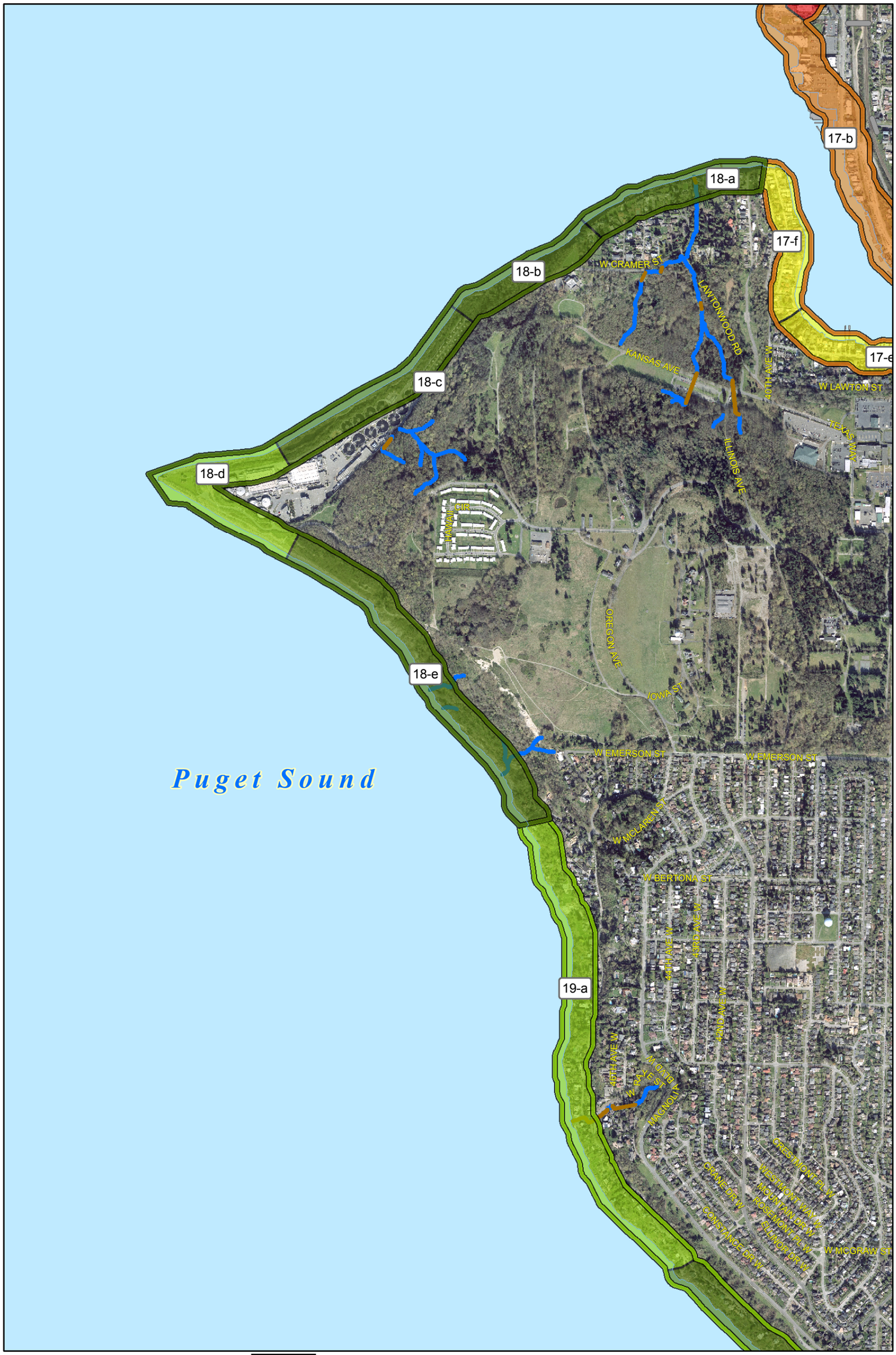

Seattle Shoreline Master Program Update

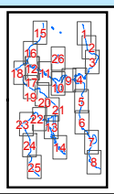

Legend

Degree of Impact to Habitat Forming Processes

Sub Reaches	Reaches
Least Impaired	Least Impaired
Less Impaired	Less Impaired
Moderately Impaired	Moderately Impaired
More Impaired	More Impaired
Most Impaired	Most Impaired

Streams - Open
Streams - Culverted
City Limits
Shoreline
2005 Aerial Photos

N W E S

Feet
0 125 250 500 750 1,000

No warranties of any sort, including accuracy, fitness, or merchantability accompany this product.

Copyright 2008, All Rights Reserved, City of Seattle
Prepared December 15, 2008 by DPD-GIS

EXHIBIT C Shoreline Sub-Reach Analysis

Map 19

Seattle Shoreline Master Program Update

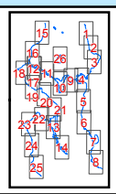

Legend

Degree of Impact to Habitat Forming Processes

Sub Reaches	Reaches
Least Impaired	Least Impaired
Less Impaired	Less Impaired
Moderately Impaired	Moderately Impaired
More Impaired	More Impaired
Most Impaired	Most Impaired

Streams - Open
Streams - Culverted
City Limits
Shoreline
2005 Aerial Photos

Feet
0 125 250 500 750 1,000

No warranties of any sort, including accuracy, fitness, or merchantability accompany this product.

Copyright 2008, All Rights Reserved, City of Seattle
Prepared December 15, 2008 by DPD-GIS

EXHIBIT C Shoreline Sub-Reach Analysis

Map 20

Seattle Shoreline Master Program Update

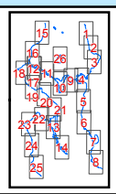

Legend

Degree of Impact to Habitat Forming Processes

Sub Reaches	Reaches
Least Impaired	Least Impaired
Less Impaired	Less Impaired
Moderately Impaired	Moderately Impaired
More Impaired	More Impaired
Most Impaired	Most Impaired

Streams - Open
Streams - Culverted
City Limits
Shoreline
2005 Aerial Photos

Feet
0 125 250 500 750 1,000

No warranties of any sort, including accuracy, fitness, or merchantability accompany this product.

Copyright 2008, All Rights Reserved, City of Seattle
Prepared December 15, 2008 by DPD-GIS

EXHIBIT C Shoreline Sub-Reach Analysis

Map 21

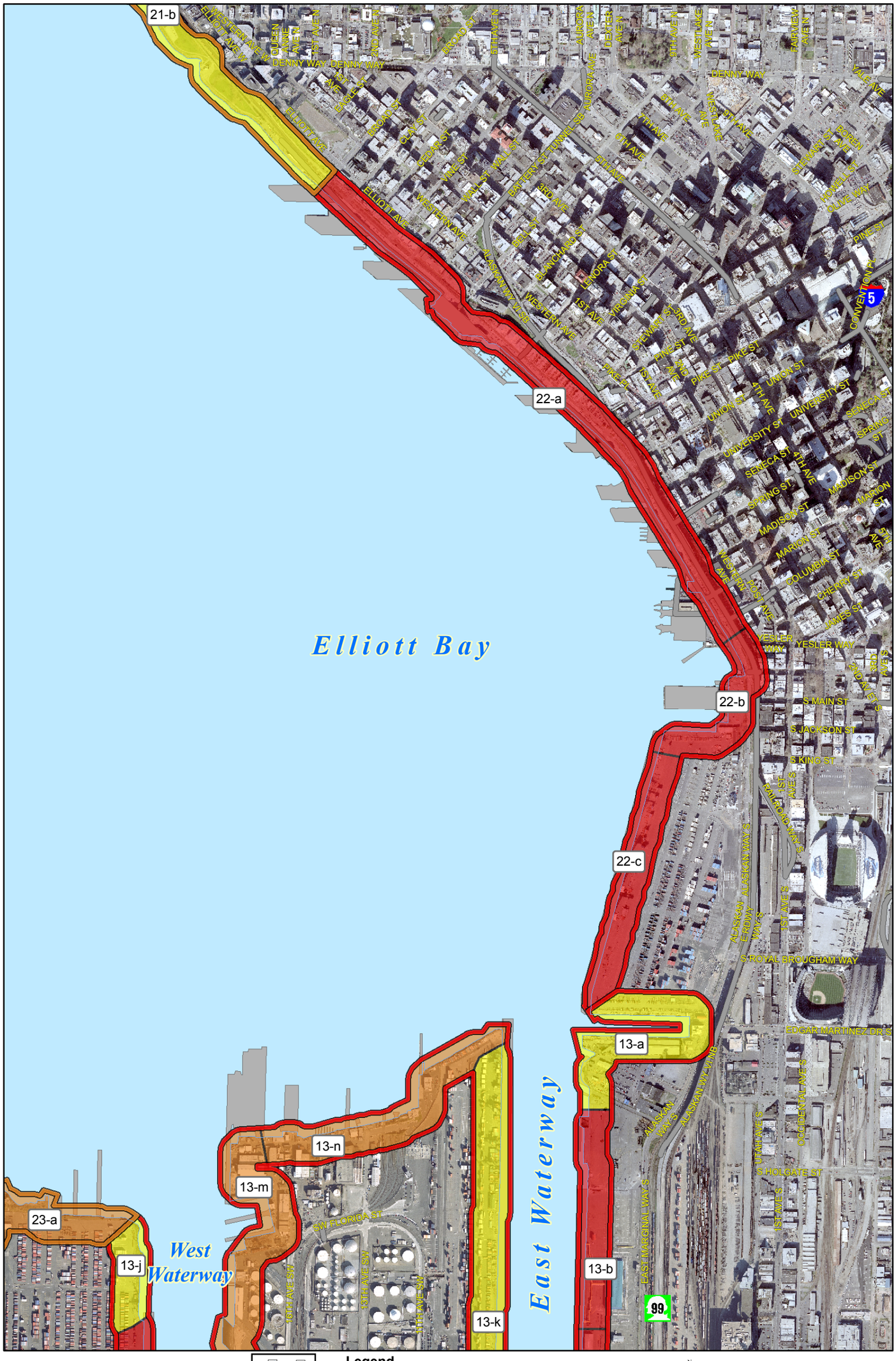

Seattle Shoreline Master Program Update

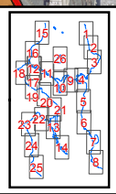

Legend

Degree of Impact to Habitat Forming Processes

Sub Reaches
- Least Impaired
- Less Impaired
- Moderately Impaired
- More Impaired
- Most Impaired

Reaches
- Least Impaired
- Less Impaired
- Moderately Impaired
- More Impaired
- Most Impaired

- Streams - Open
- Streams - Culverted
- City Limits
- Shoreline

2005 Aerial Photos

N W E S

0 125 250 500 750 1,000 Feet

No warranties of any sort, including accuracy, fitness, or merchantability accompany this product.

Copyright 2008, All Rights Reserved, City of Seattle
Prepared December 15, 2008 by DPD-GIS

EXHIBIT C Shoreline Sub-Reach Analysis

Map 22

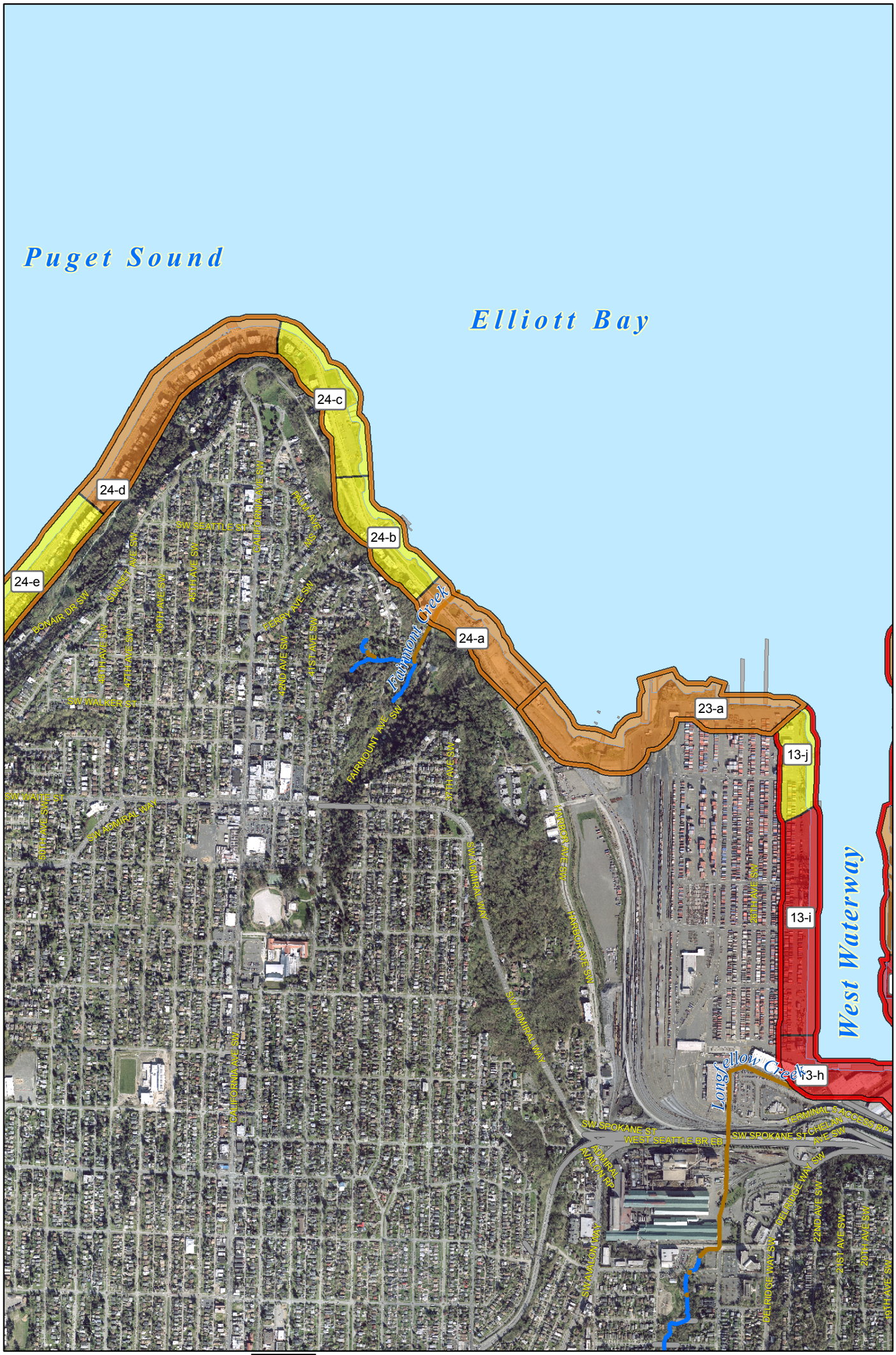

Seattle Shoreline Master Program Update

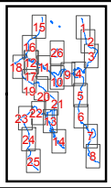

Legend

Degree of Impact to Habitat Forming Processes

Sub Reaches	Reaches
Least Impaired	Least Impaired
Less Impaired	Less Impaired
Moderately Impaired	Moderately Impaired
More Impaired	More Impaired
Most Impaired	Most Impaired

Streams - Open
Streams - Culverted
City Limits
Shoreline
2005 Aerial Photos

N W E S

0 125 250 500 750 1,000 Feet

No warranties of any sort, including accuracy, fitness, or merchantability accompany this product.

Copyright 2008, All Rights Reserved, City of Seattle
Prepared December 15, 2008 by DPD-GIS

EXHIBIT C Shoreline Sub-Reach Analysis

Map 23

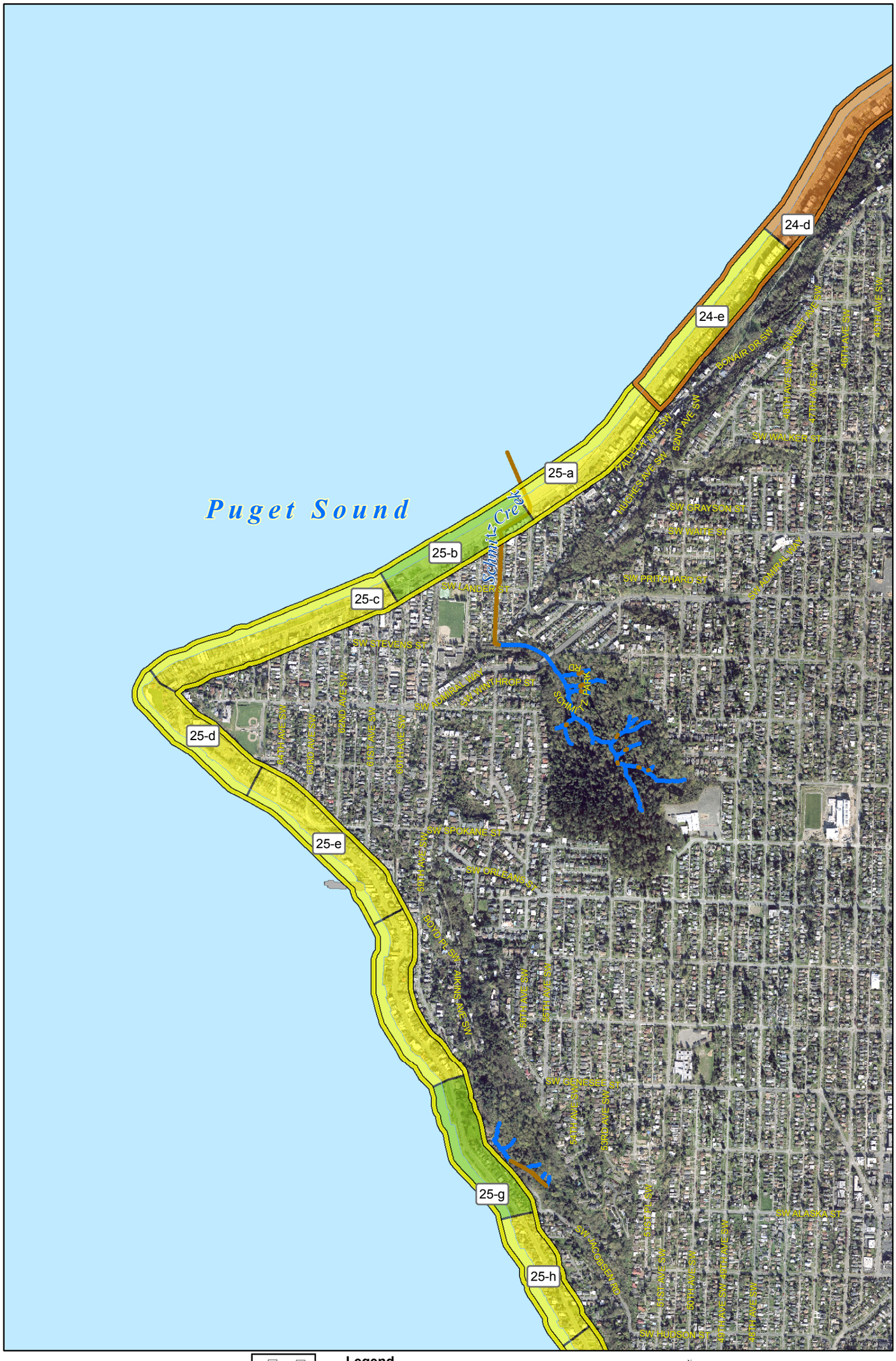

Seattle Shoreline Master Program Update

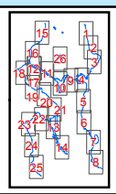

Legend

Degree of Impact to Habitat Forming Processes

Sub Reaches	Reaches
Least Impaired	Least Impaired
Less Impaired	Less Impaired
Moderately Impaired	Moderately Impaired
More Impaired	More Impaired
Most Impaired	Most Impaired

- Streams - Open
- Streams - Culverted
- City Limits
- Shoreline
- 2005 Aerial Photos

N W E S

0 125 250 500 750 1,000 Feet

No warranties of any sort, including accuracy, fitness, or merchantability accompany this product.

Copyright 2008, All Rights Reserved, City of Seattle
Prepared December 15, 2008 by DPD-GIS

EXHIBIT C Shoreline Sub-Reach Analysis

Map 24

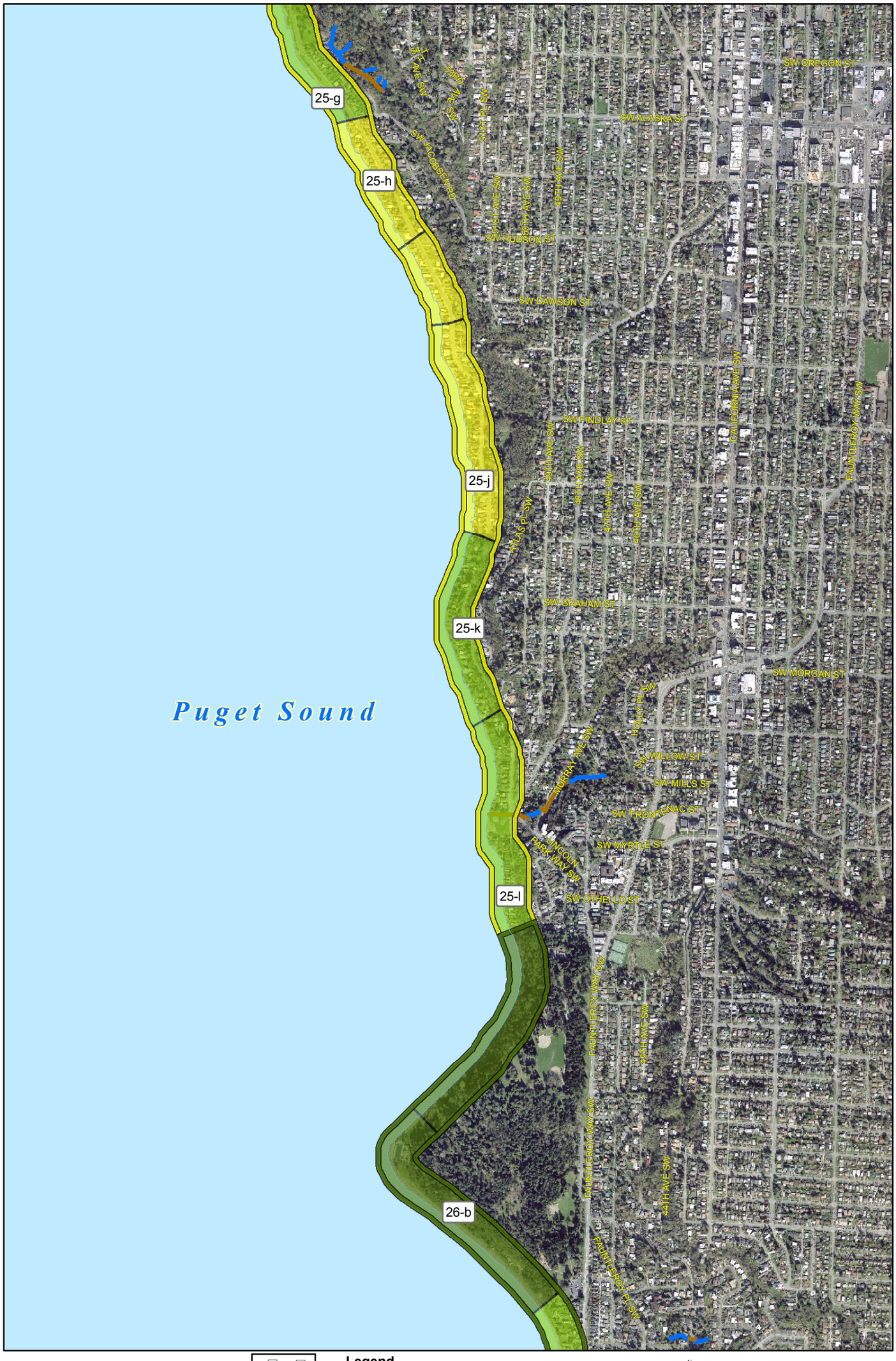

Seattle Shoreline Master Program Update

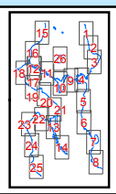

Legend

Degree of Impact to Habitat Forming Processes

Sub Reaches
- Least Impaired
- Less Impaired
- Moderately Impaired
- More Impaired
- Most Impaired

Reaches
- Least Impaired
- Less Impaired
- Moderately Impaired
- More Impaired
- Most Impaired

- Streams - Open
- Streams - Culverted
- City Limits
- Shoreline

2005 Aerial Photos

N W E S

0 125 250 500 750 1,000 Feet

No warranties of any sort, including accuracy, fitness, or merchantability accompany this product.

Copyright 2008, All Rights Reserved, City of Seattle
Prepared December 15, 2008 by DPD-GIS

EXHIBIT C Shoreline Sub-Reach Analysis

Map 25

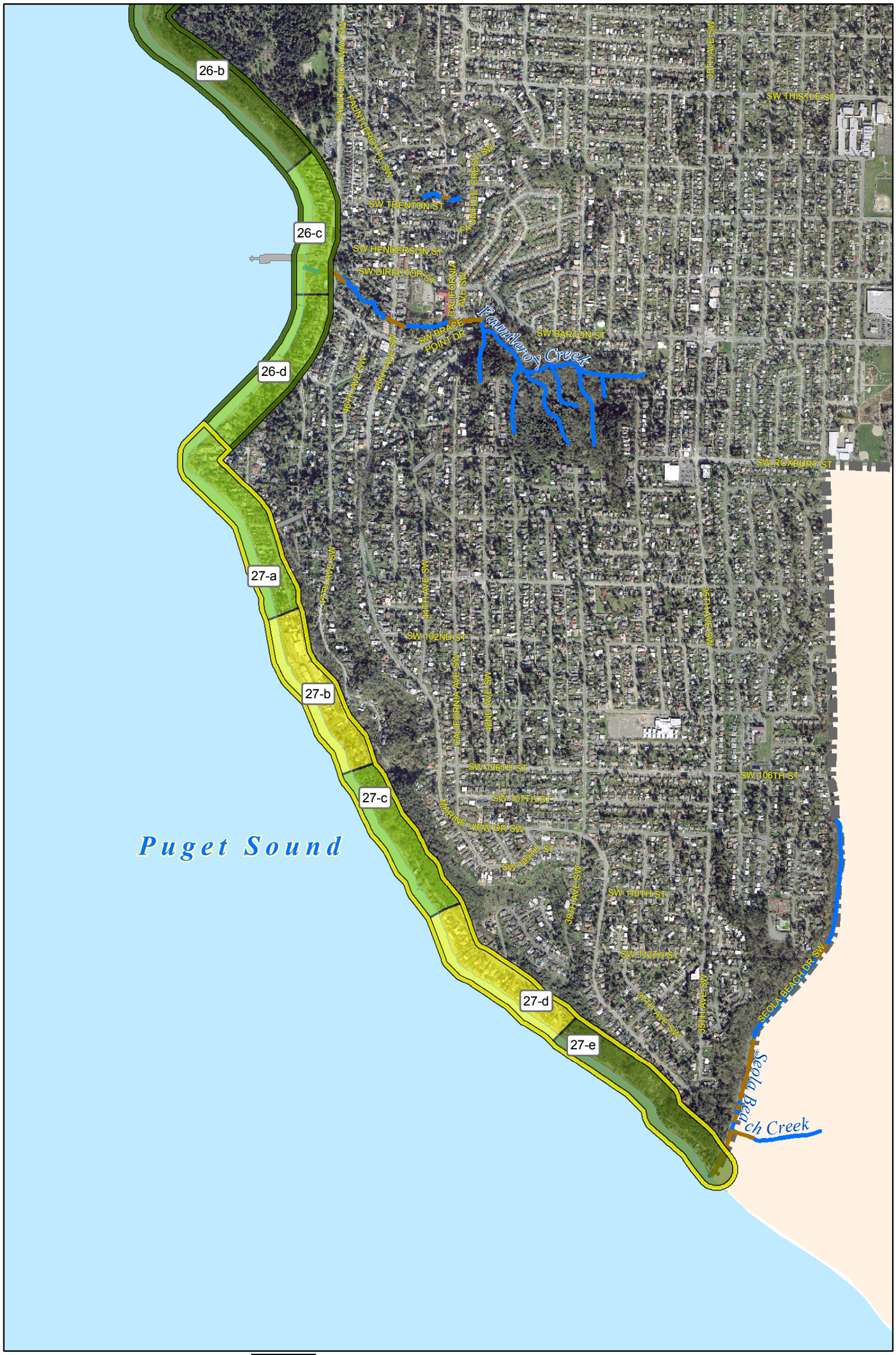

Seattle Shoreline Master Program Update

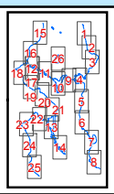

Legend

Degree of Impact to Habitat Forming Processes

Sub Reaches
- Least Impaired
- Less Impaired
- Moderately Impaired
- More Impaired
- Most Impaired

Reaches
- Least Impaired
- Less Impaired
- Moderately Impaired
- More Impaired
- Most Impaired

- Streams - Open
- Streams - Culverted
- City Limits
- Shoreline

2005 Aerial Photos

N W E S

Feet
0 125 250 500 750 1,000

No warranties of any sort, including accuracy, fitness, or merchantability accompany this product.

Copyright 2008, All Rights Reserved, City of Seattle
Prepared December 15, 2008 by DPD-GIS

EXHIBIT C Shoreline Sub-Reach Analysis

Map 26

Seattle Shoreline Master Program Update

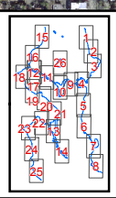

Legend

Degree of Impact to Habitat Forming Processes

Sub Reaches
- Least Impaired
- Less Impaired
- Moderately Impaired
- More Impaired
- Most Impaired

Reaches
- Least Impaired
- Less Impaired
- Moderately Impaired
- More Impaired
- Most Impaired

- Streams - Open
- Streams - Culverted
- City Limits
- Shoreline

2005 Aerial Photos

N W E S

Feet 0 125 250 500 750 1,000

No warranties of any sort, including accuracy, fitness, or merchantability accompany this product.

Copyright 2008, All Rights Reserved, City of Seattle
Prepared December 15, 2008 by DPD-GIS

Prepared by:
City of Seattle
Department of Planning and Development
Diane Sugimura, Director

With assistance from:

Seattle Public Utilities
PO Box 34018
Seattle, WA 98124-4018

King County Department
of Natural Resources and Parks
King Street Center
201 S. Jackson St.
Seattle, WA 98104

Anchor Environmental, L.L.C.
1423 Third Avenue, Suite 300
Seattle, WA 98101