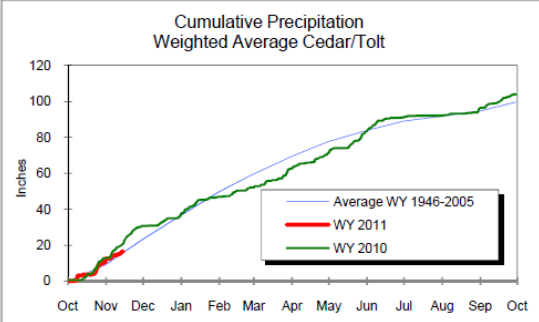
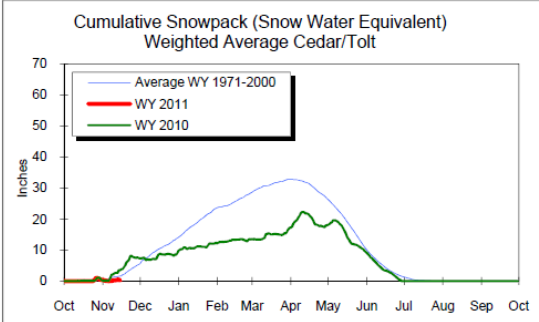


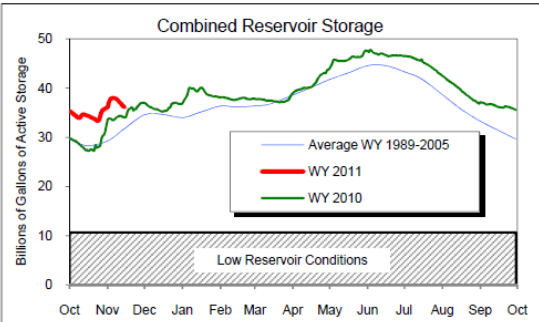
Seattle Public Utilities Water System Synopsis as of November 15, 2010



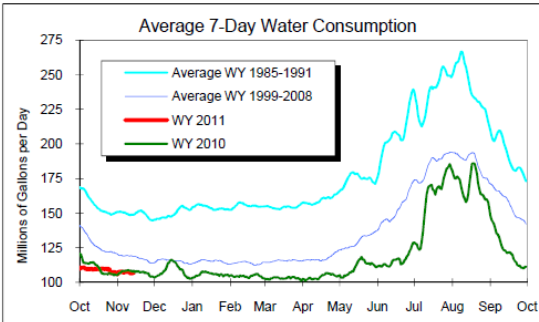
Precipitation was recorded in the Cedar and S.F. Tolt watersheds over the past week.



The average snow accumulation across the sites that we monitor is estimated to be about 0.24 inches snow water equivalent which is below the long term average for this time of the year.



The combined reservoir storage of Chester Morse Lake, Masonry Pool, Lake Youngs and South Fork Tolt Reservoir is above the long term average for this time of year.



Water use over the past week averaged about 107 million gallons per day (mgd), which is less than the 119 mgd used during the same period over the years 1999-2008.

All data is provisional and subject to revision.

Climate Outlook (From the NOAA Climate Prediction Center in Washington D.C.)

30-Day Climate Outlook (Issued 21 October 2010)

The Puget Sound Region climate probability forecast for the month of November 2010 calls for equal chances for above, below and near normal temperature (as averaged over the 1-month period) and a shift towards above normal total monthly precipitation accumulations.

90-Day Climate Outlook (Issued 21 October 2010)

The Puget Sound Region climate probability forecast for the 3-month November-December-January 2010 period calls for a shift towards below normal temperature (as averaged over the 3-month period) and a shift towards above normal total 3-month precipitation accumulations.