

North Delridge Action Plan

*Planning Commission Briefing on the
proposed Delridge Neighborhood
Comprehensive Plan Amendments*

1/10/2019

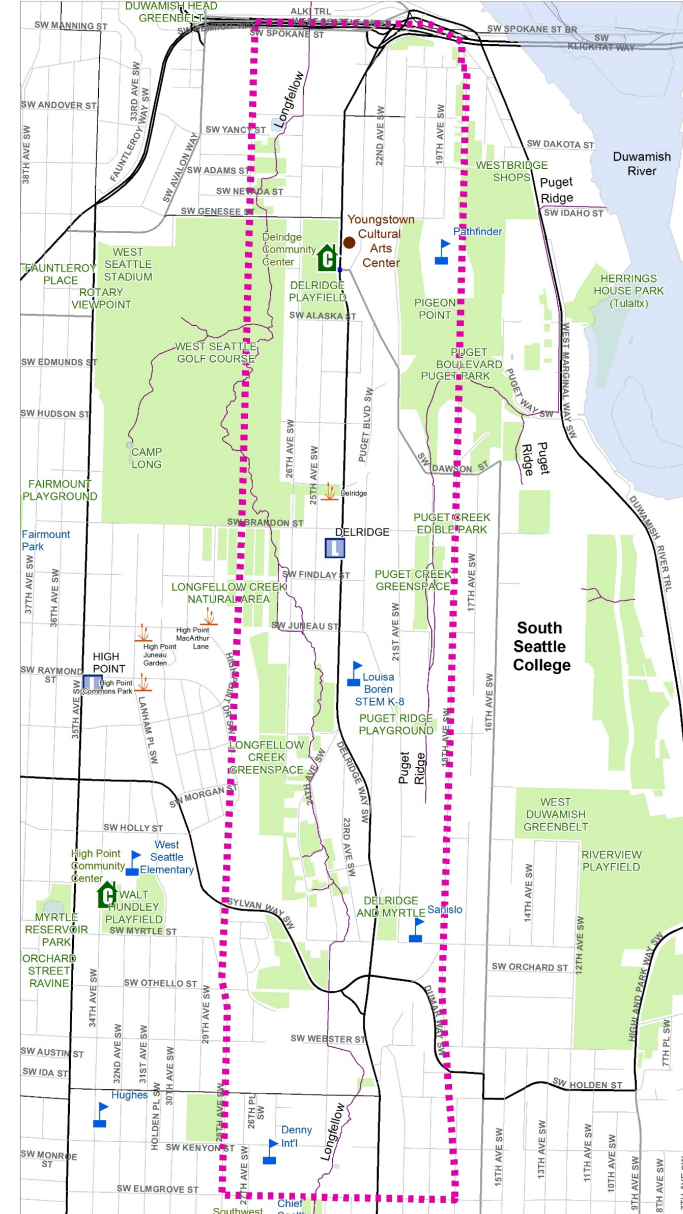
Office of Planning and
Community Development



City of Seattle

Delridge Planning

- *Community-defined Area*
- *Distressed Neighborhood*
- *1999 Neighborhood Plan*
- *Support for Update*
- *Coordination Opportunities*
- *Health Inequities*



Timeline

Organizing & Scoping

- **Community Liaisons** focus groups, Delridge Day, Gathering of Neighbors
- **Healthy Living Assessment** identifies neighborhood characteristics
- Convene **Advisory Committee**
- Identify **Capital Project Coordination** opportunities

Planning

- **Three communitywide workshops** supported by Community Liaisons & **partner events** Delridge Day, Gathering of Neighbors, FEEST, Organizations
- PICH grant to **enhance focus on parks and cultural assets** taking a leading role in improving health outcomes

Implementation

- NMF & IOS grants for **Business Development, Delridge Grocery Cooperative**
- **RapidRide H Line Project**
- Green Stormwater Infrastructure
- **Sound Transit 3**

Current

- Adopting Amendments to Neighborhood Plan Goals & Policies



North Delridge Action Plan

Community Vision that guides community-led efforts and planned and future public investments.

- Supported & Engaged Community
- Dynamic Neighborhood Destinations
- Access to Affordable, Healthy Food
- Active Transportation Choices
- Transformed Longfellow Creek Watershed
- Parks & Cultural Facilities that Support a Healthy Community



WE NEED:

Delridge neck Safe routes to school

More SPD Foot Patrols

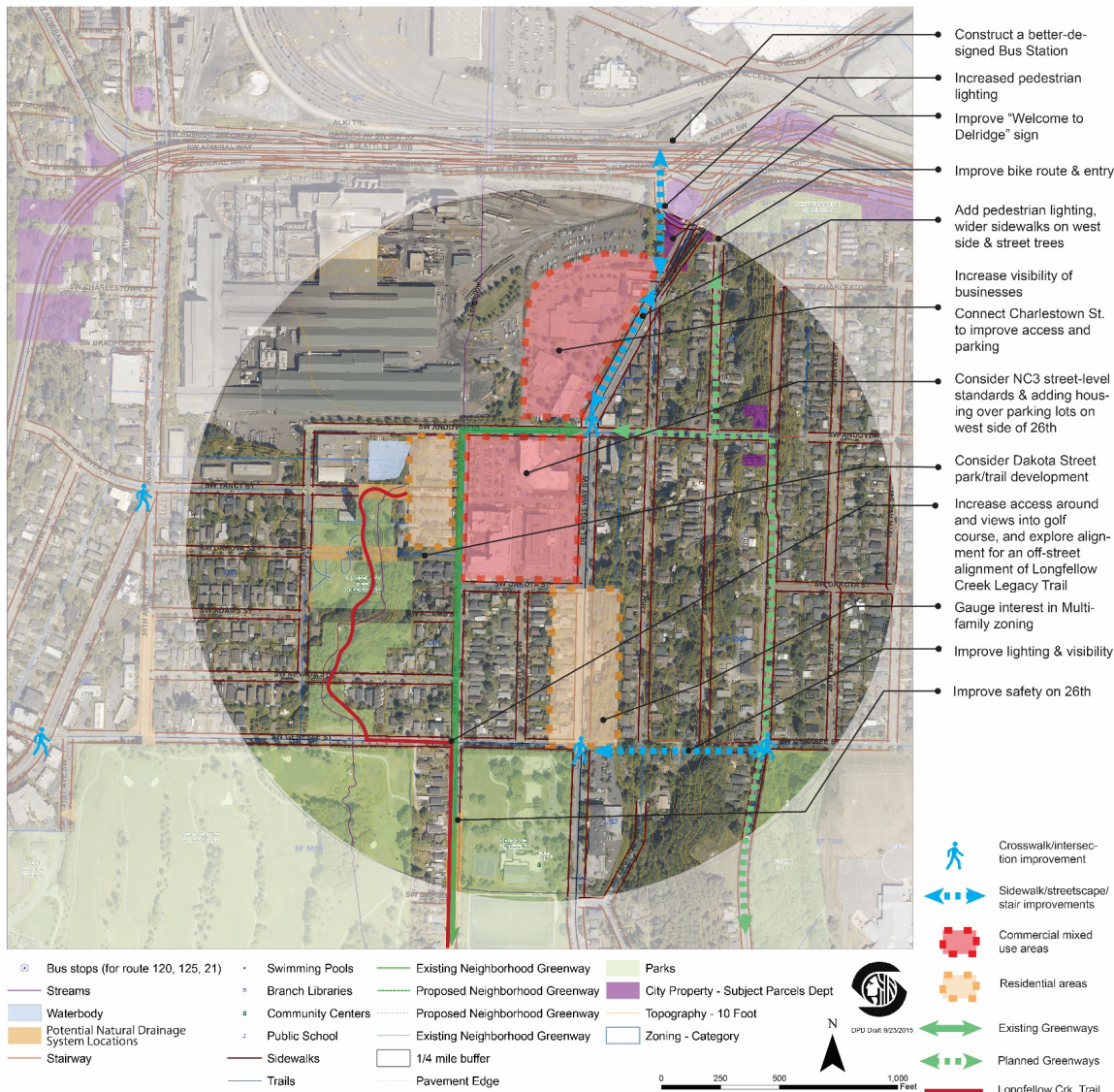
More Community Rooms for
caregivers + children

Public market
WEEKLY ACTIVITIES

Public Market - VN

More Parking around the park


Need gym for Somali women
+ space for Somali



ANDOVER JUNCTION

Employment, Businesses and Neighborhood Shops & Services

- Station Area Planning
- Welcoming and cohesive urban design
- Short-term business parking
- Employment and neighborhood shops and services
- Consider zoning changes to encourage more dense, multifamily housing



BRANDON JUNCTION

Community, Shops and Food Destination

- Strong design identity
- Access affordable food
- Seasonal affordable farmers market or stand
- Market Garden element to augment P-Patch
- Sidewalk and green stormwater improvements to connect community destinations



NOT TO SCALE

Camp Long

West Seattle
Golf Course

Improve
Connection
to Longfellow
Legacy Trail

Delridge
Playfield + CC

1 Youngstown
Cultural Arts
Center

Pathfinder
Elementary

Puget Park

Improve
Connection to
Camp Long Trail

SW Brandon St

A B
Cottage
Grove
Park

Delridge
P-Patch

Delridge
Library

2 21st Ave SW

LEGEND

- Existing Neighborhood Greenway
- Planned Neighborhood Greenway
- Potential Healthy Connectors
- Off Street Trail
- Priority Pedestrian Intersection Improvements
- Improve Connection
- Schools & Community Hubs
- Increase Visual Access
- Construct New Stair

- 1 Install crosswalks at SW Oregon St. to connect Youngstown Cultural Arts Center, Southwest Youth and Family Services and Delridge Community Center
- 2 Work with Parks, SDOT and neighbors to link Brandon Jct. to Puget Ridge via a new SW Brandon St stairs and a trail on Puget Blvd.
- 3 Complete trails and sidewalks along SW Brandon St. to link the junction with Camp Long, parks and Longfellow Legacy Trail
- 4 Make safe walking connections between the Wetlands and Stewardship Project, Boren STEM and Longfellow Creek and Open Space
- 5 Complete the greenway connection along 30th Ave. SW and SW Brandon St.
- A Increase use of parks by adding elements that appeal to a greater range of ages and support community gatherings
- B Consider expansion of Delridge P-Patch
- C Increase visibility of entry to Longfellow Creek Legacy Trail
- D Pedesign entry and trail to Camp Long to strengthen its connection to Delridge
- E Remove arborvitae that screen views into the West Seattle Gold Course

Longfellow Creek
Legacy Trail

26th Ave SW

Delridge Way SW

Wetlands and
Stewardship
Project

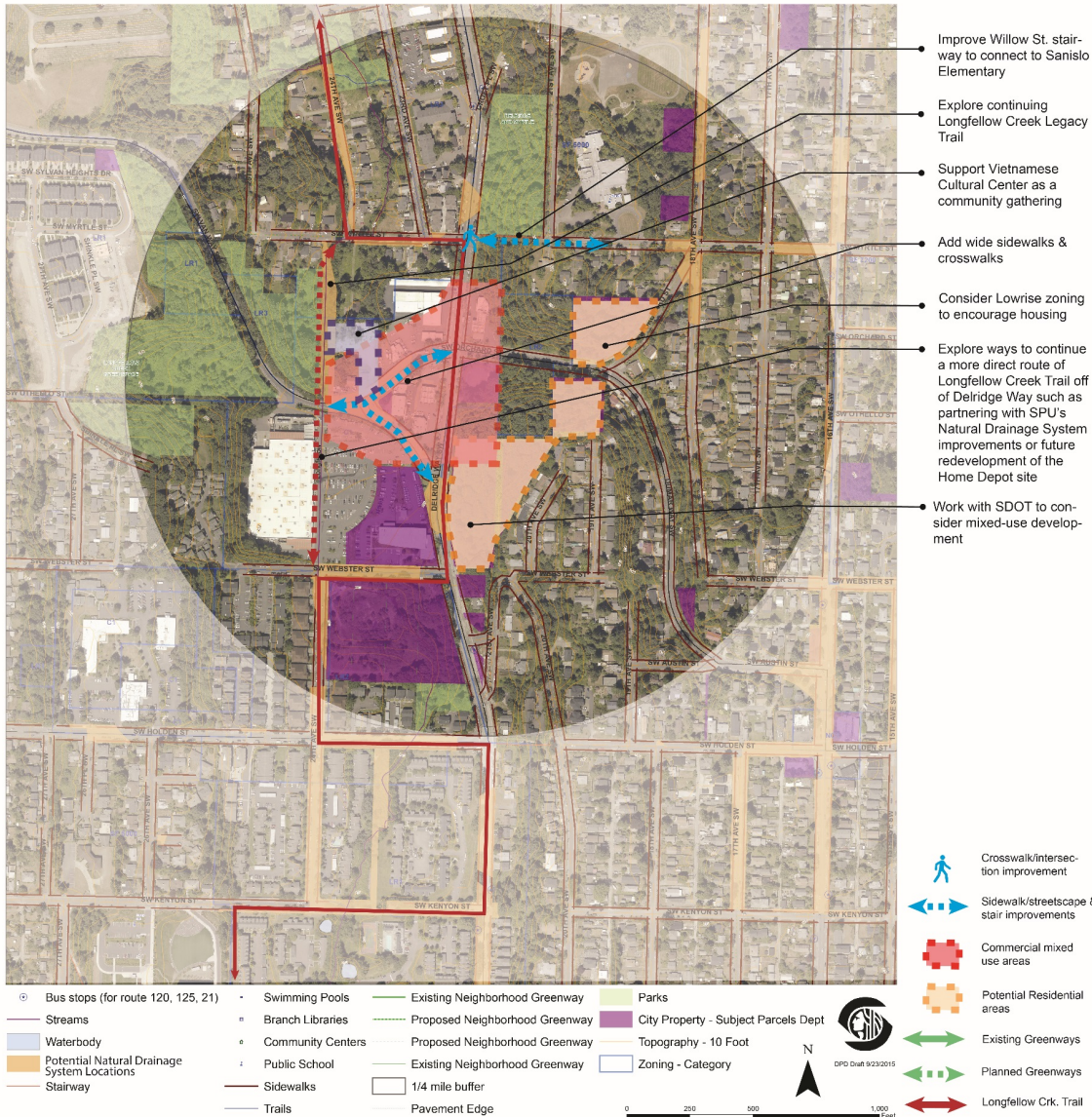
Louisa Boren
STEM K-8

Longfellow
Creek Open
Space

Image Landsat

47°33'08.36





SYLVAN JUNCTION

Destination Commercial

- Infill business development, pop-up retail or food trucks
- Longfellow Creek Legacy Trail connections
- Support Vietnamese Cultural Center as gathering space
- Highlight and improve community policing, and interaction between Precinct and community

Ongoing Implementation

- Identify supports for community-led actions
- Only in Seattle Grant
- RapidRide H Line Project
- Drainage and street improvements
- ST3 light rail station siting

Goals & Policies

- Affirm and augment existing goals and policies
- Address new issue areas
- Reflect input of communities previously not engaged

