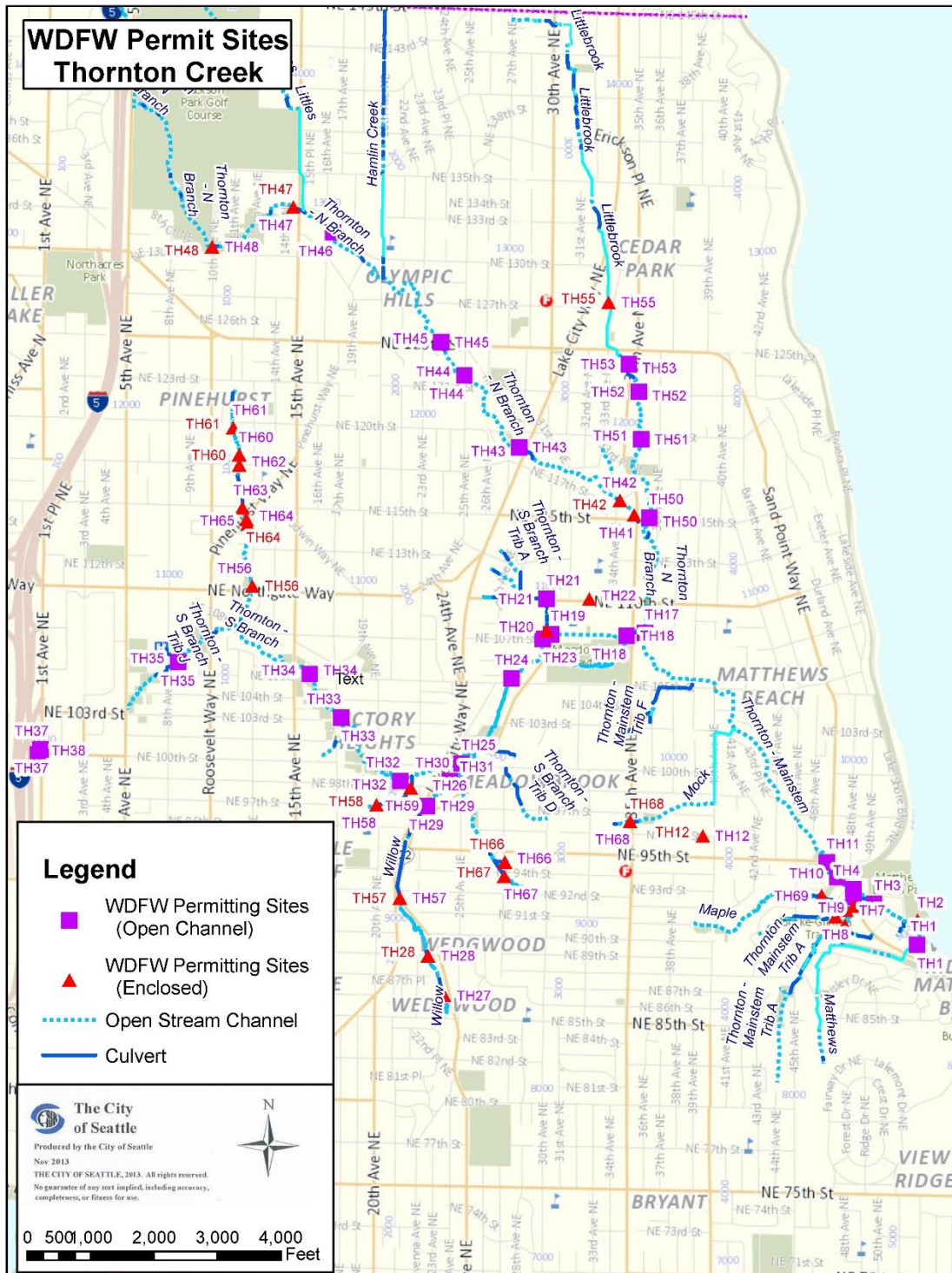


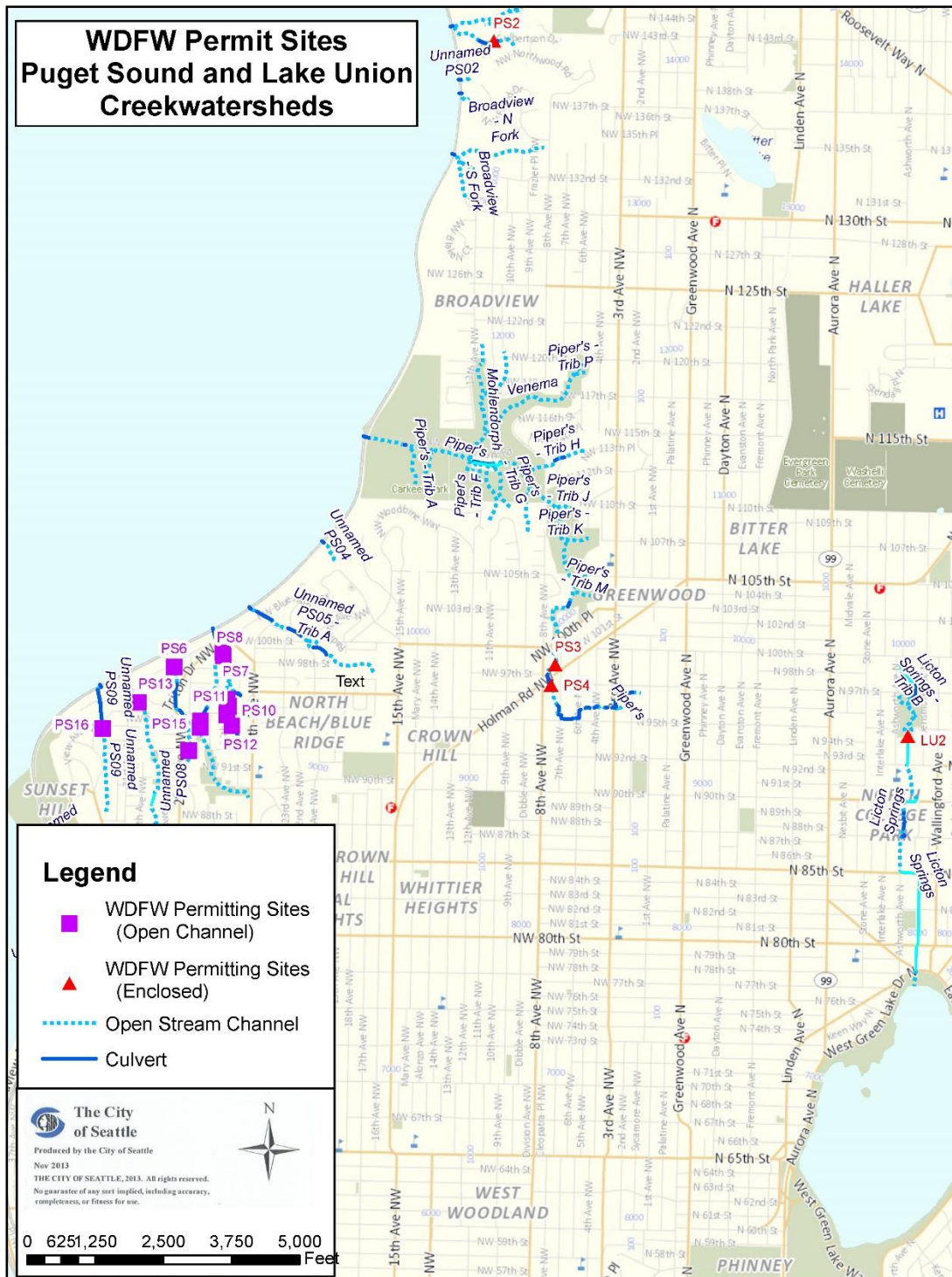
Exhibit D: Overview Location Maps & Representative Facility Data Sheets

- Open Channel and Enclosed Drainage System Facility Overview Location Maps
- Exhibit D-1: Open Channel Drainage System Facility Representative Facility Data Sheets
- Exhibit D-2: Enclosed Drainage System Facility Representative Facility Data Sheets
- Exhibit D-3: Pond Drainage System Facility Overview Location Maps
& Representative Facility Data Sheets

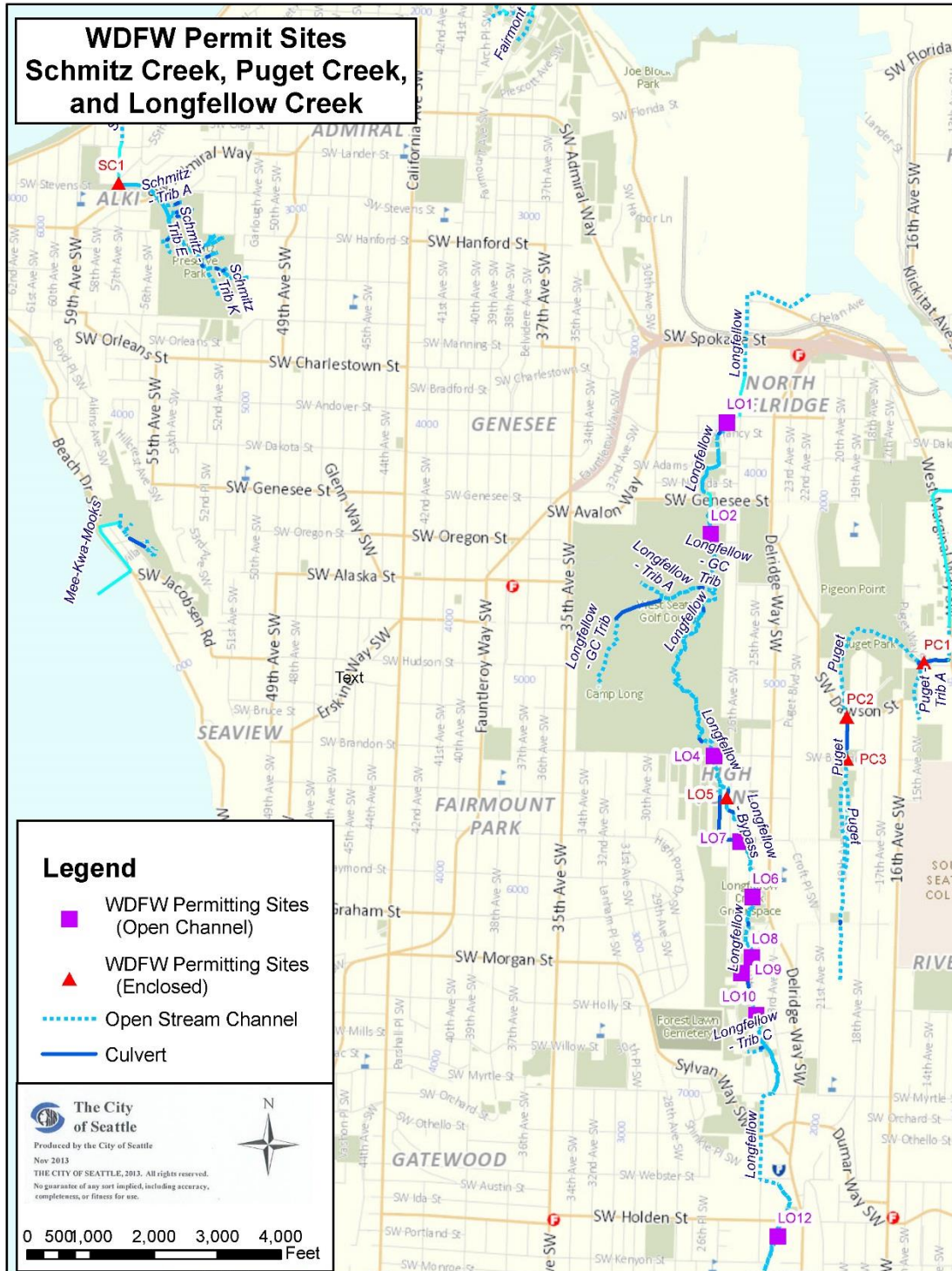
Open Channel and Enclosed Drainage System Facility Overview Location Maps
Thornton Creek WDFW Sites



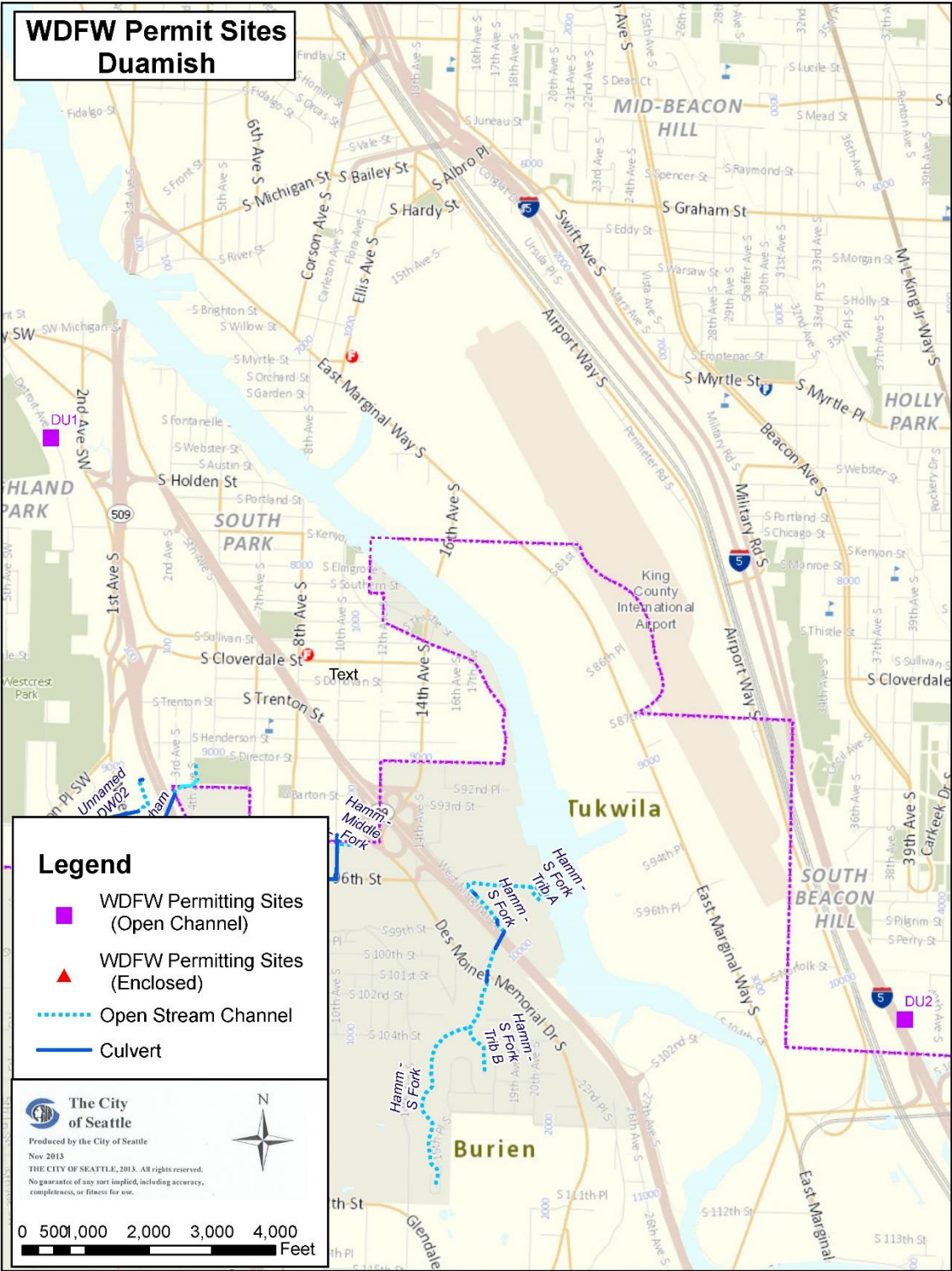
Puget Sound and Lake Union Creek Watersheds WDFW Sites



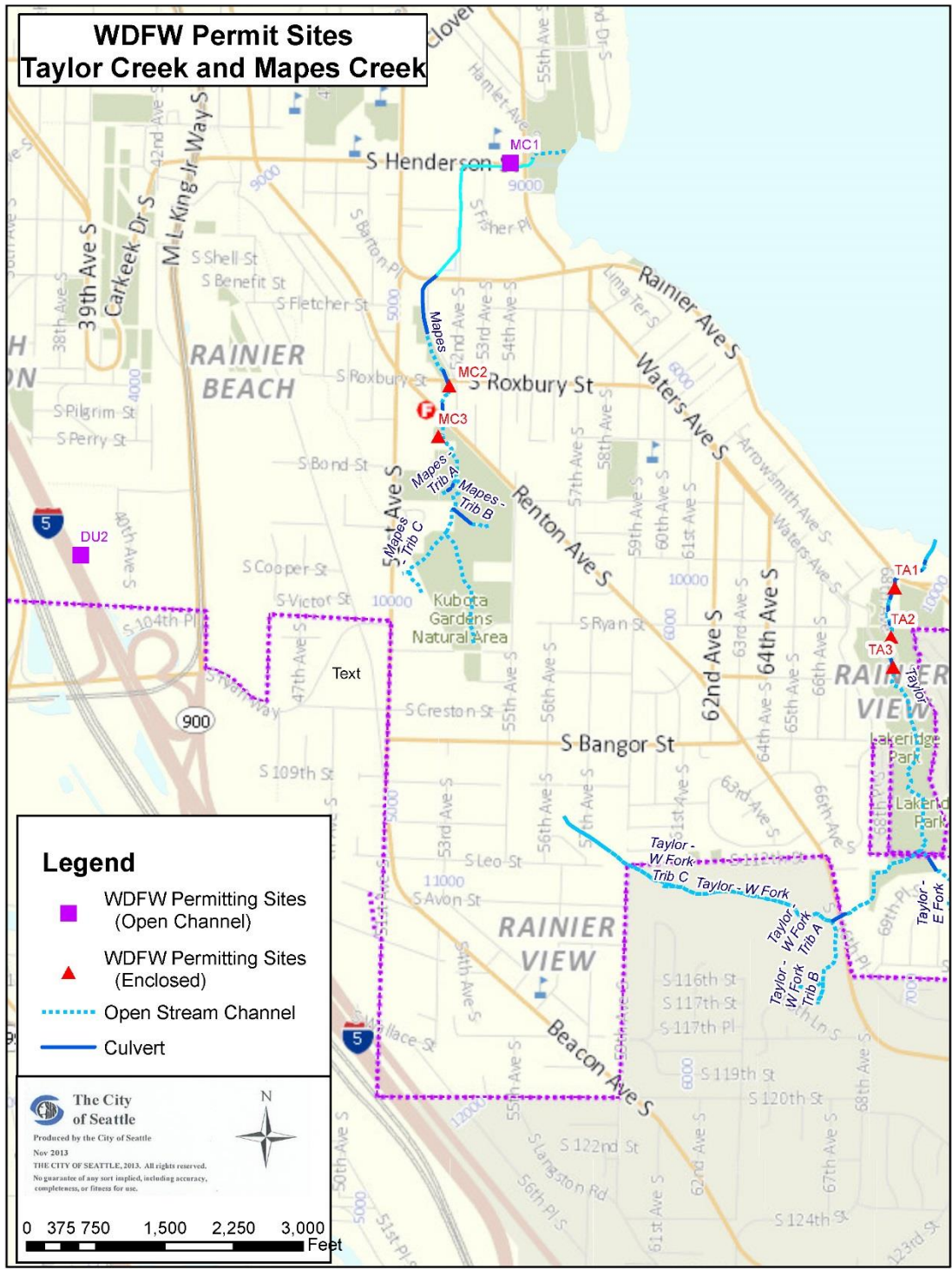
Schmitz Creek, Puget Creek, and Longfellow Creek WDFW Sites



Duwamish WDFW Sites



Taylor Creek and Mapes Creek WDFW Sites

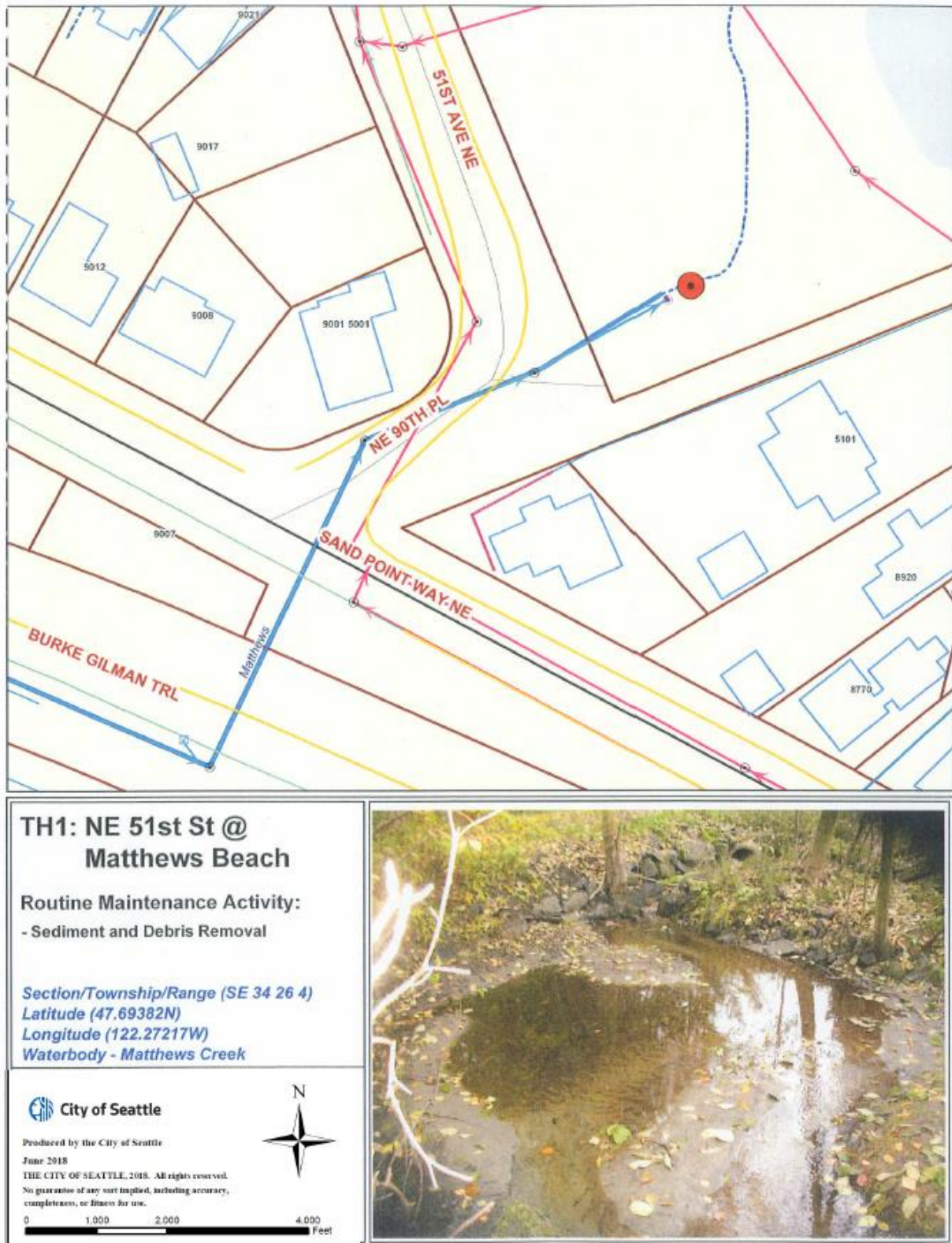


Fauntleroy Creek and Seola Beach Creek WDFW Sites

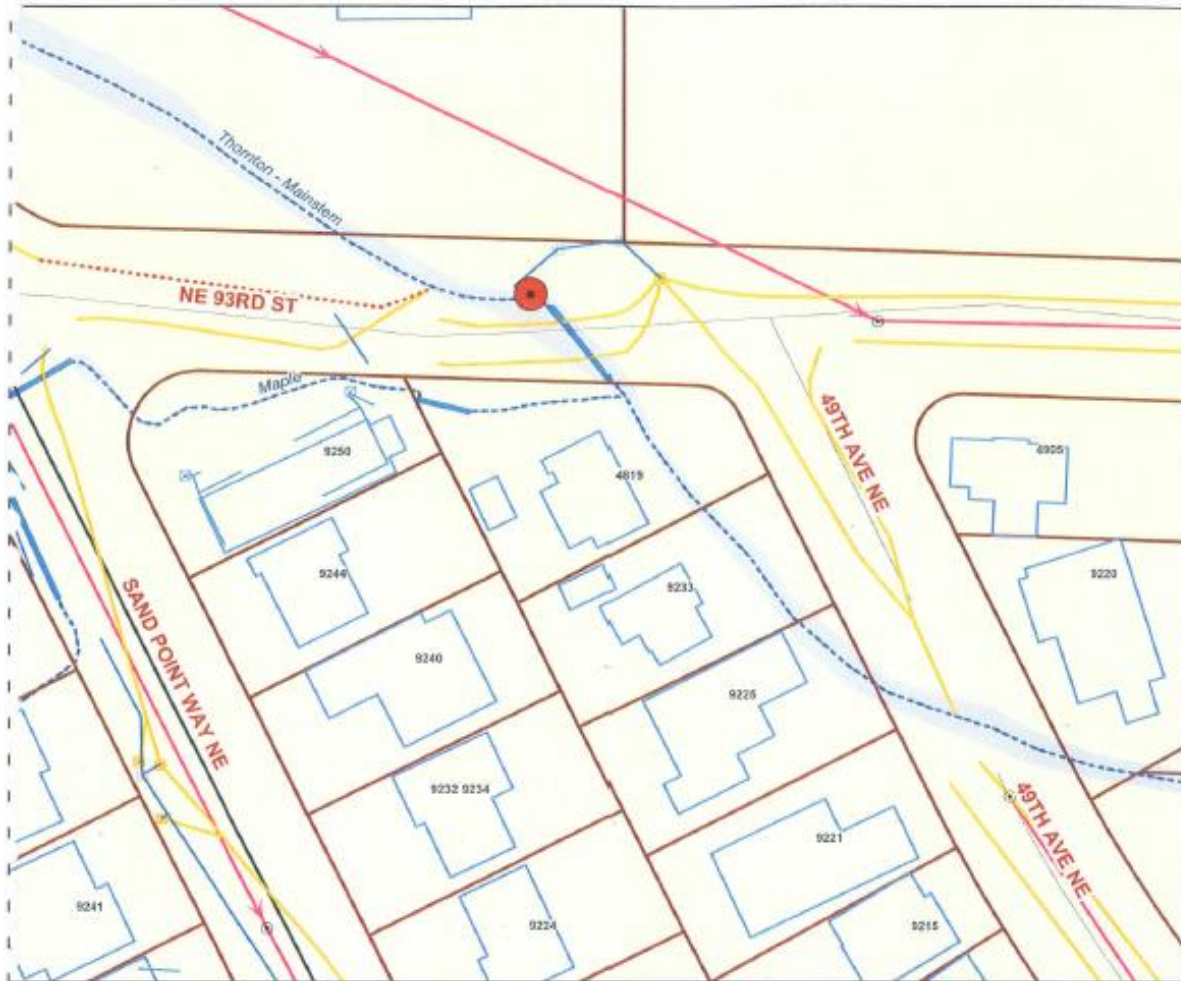


Exhibit D-1: Open Channel Drainage System Facility Representative Facility Data Sheets

TH1: NE 51st St @ Matthews Beach




TH3: Thornton Creek @NE 93rd St



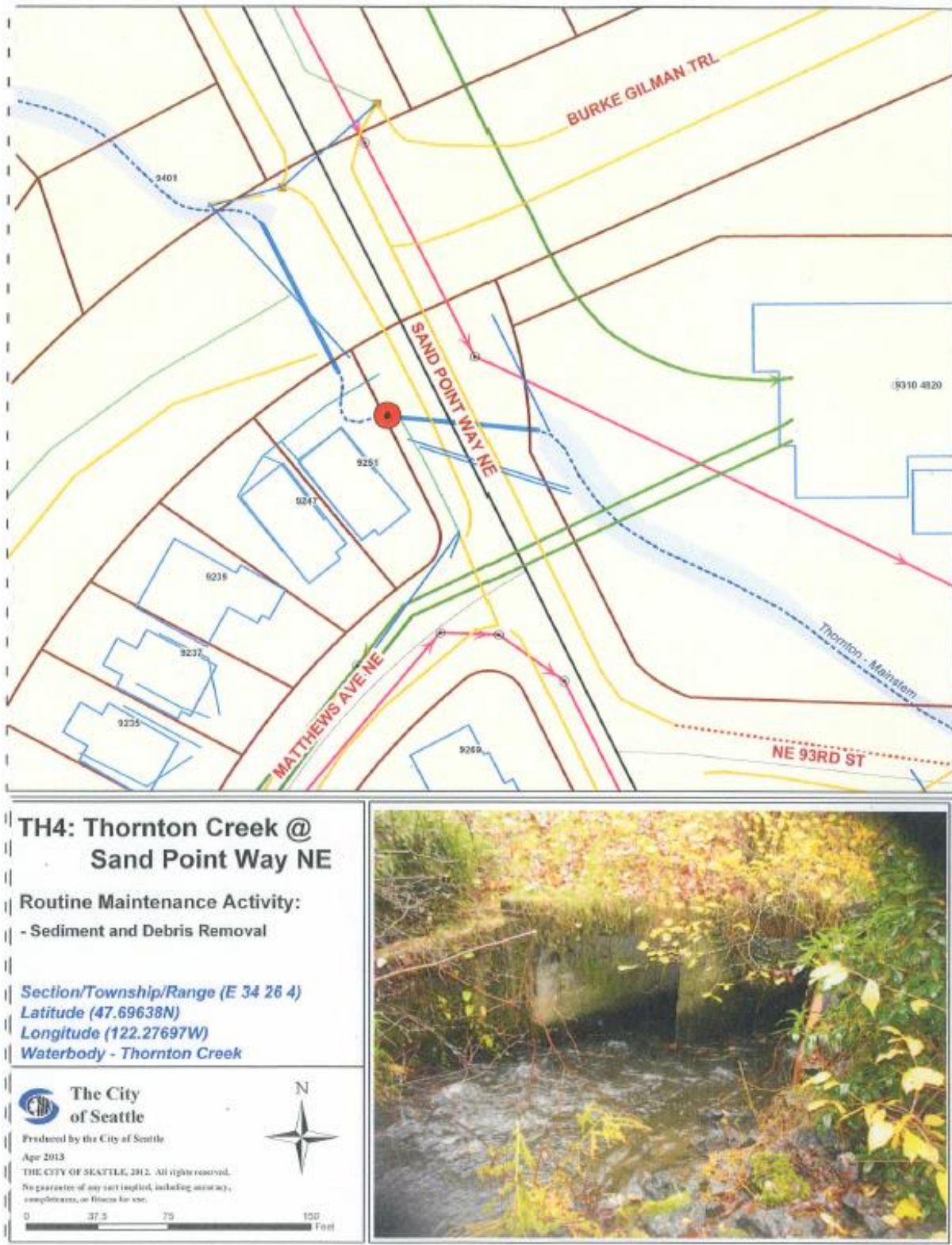
TH3: Thornton Creek @
NE 93rd St

Routine Maintenance Activity:
- Sediment and Debris Removal

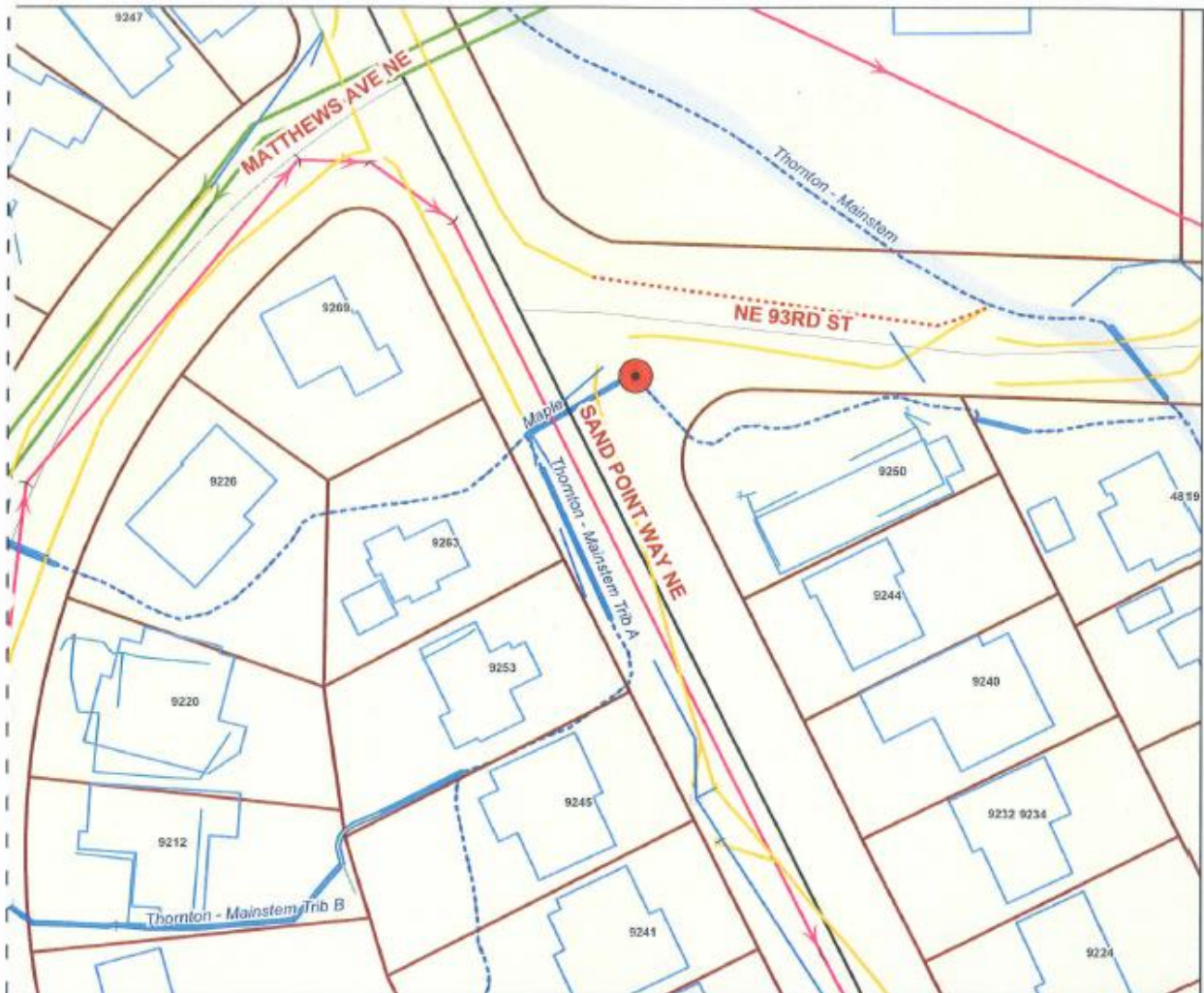
Section/Township/Range (E 34 26 4)
Latitude (47.69587N)
Longitude (122.27543W)
Waterbody - Thornton Creek



TH4: Thornton Creek @ Sand Point Way NE



TH5: NE 93rd St @ Sand Point Way NE



**TH5: NE 93rd St @
Sand Point Way NE**

Routine Maintenance Activity:
- Sediment and Debris Removal

Section/Township/Range (SE 34 26 4)
Latitude (47.69580N)
Longitude (122.27640W)
Waterbody - Maple Creek



City of Seattle

Produced by the City of Seattle

June 2018

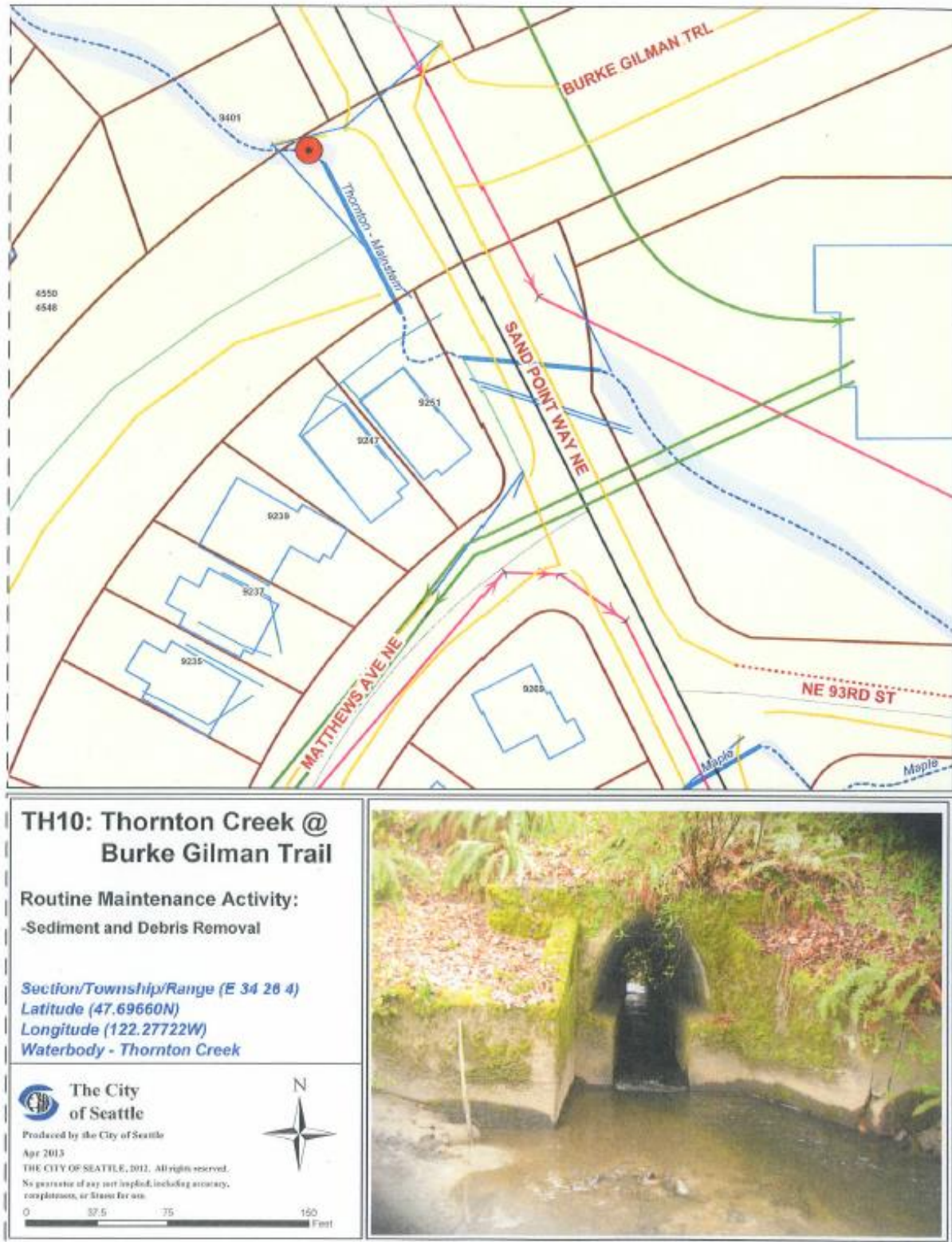
THE CITY OF SEATTLE, 2018. All rights reserved.
No guarantee of any sort implied, including accuracy,
completeness, or fitness for use.



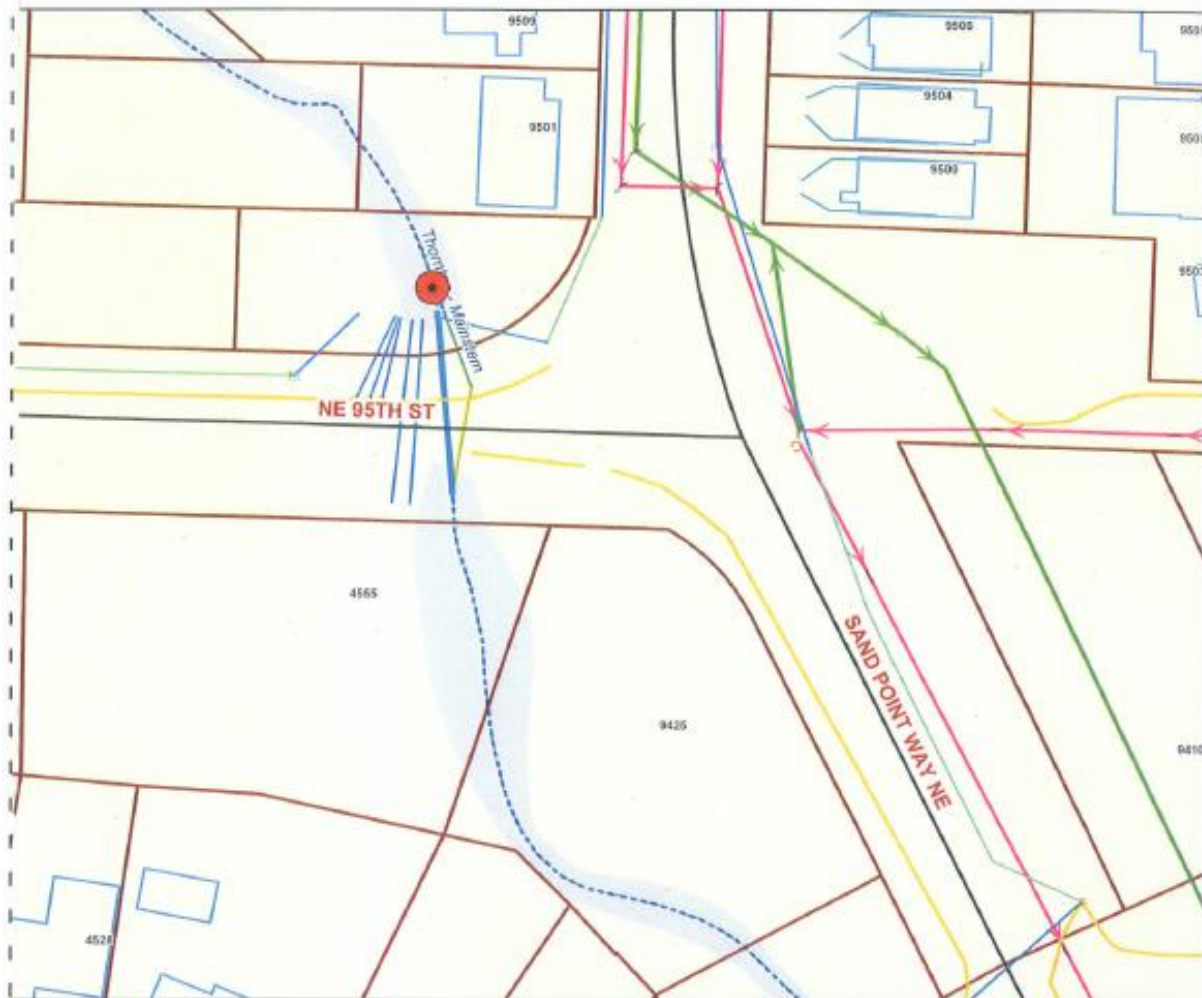
0 1,000 2,000 4,000 Feet



TH10: Thornton Creek@ Burke Gilman Trail




TH11: NE 95th St@ Sand Point Way NE



**TH11: NE 95th St @
Sand Point Way NE**

Routine Maintenance Activity:
-Sediment and Debris Removal,
Control Vegetation

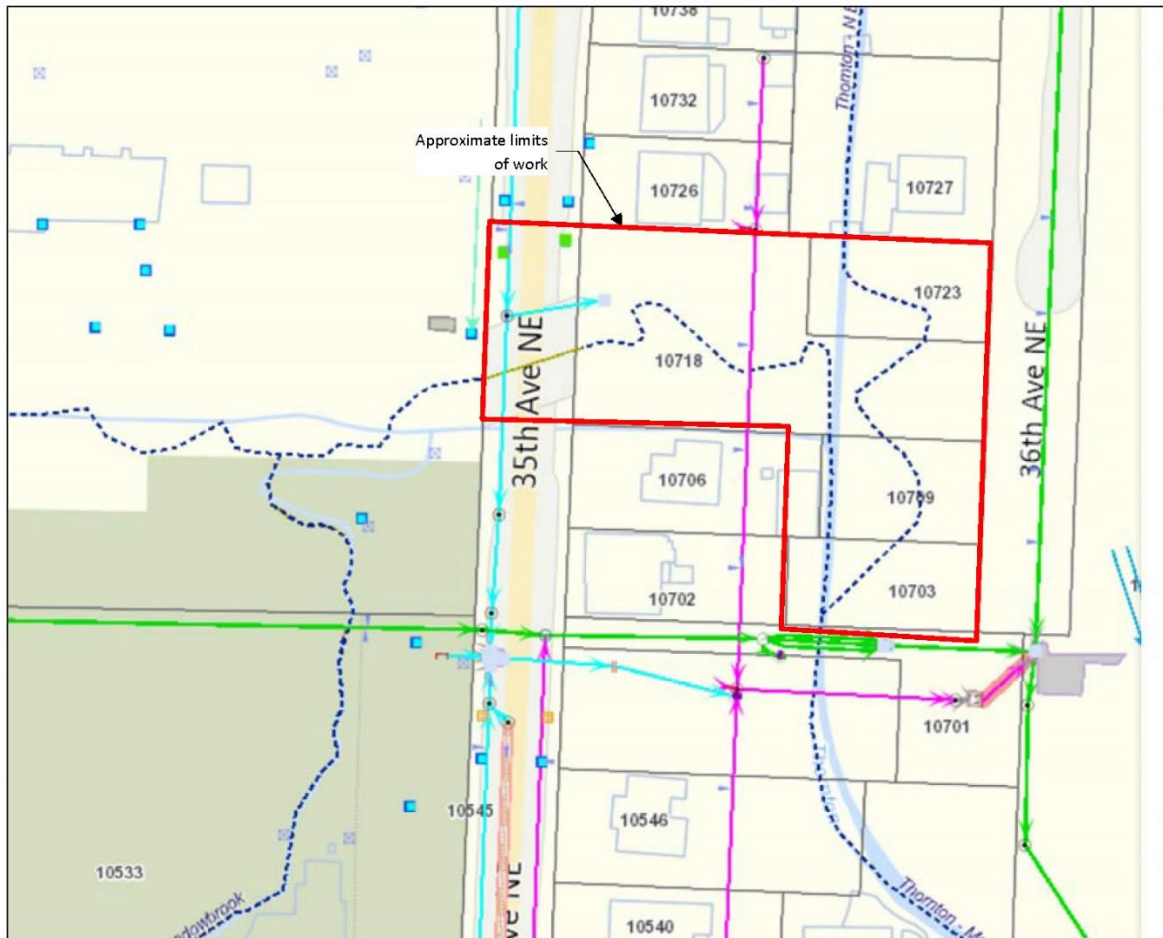
Section/Township/Range (E 34 26 4)
Latitude (47.69737N)
Longitude (122.27813W)
Waterbody - Thornton Creek



TH17: N & S Branch Thornton Creek Confluence




TH18: 35th Ave NE @ S Fork Thornton Culvert



**TH18: Thornton Creek
confluence Floodplain @
35th Ave NE**

Routine Maintenance Activity:
-Sediment and Debris Removal

Section/Township/Range (SE 27 26 4)
Latitude (47.70692N)
Longitude (122.29082W)
Waterbody – Thornton Creek



TH19: 30th Ave NE @ NE 107th Thornton Culvert



**TH19: 30th Ave NE @
NE 107th Thornton
Culvert**

Routine Maintenance Activity:
- Sediment and Debris Removal

*Section/Township/Range (SE 28 26 4)
Latitude (47.70688N)
Longitude (122.29617W)
Waterbody - Thornton Creek*



**The City
of Seattle**

Produced by the City of Seattle
Mar 2013

THE CITY OF SEATTLE, 2012. All rights reserved.
No guarantee of any sort is implied, including accuracy,
completeness, or fitness for use.

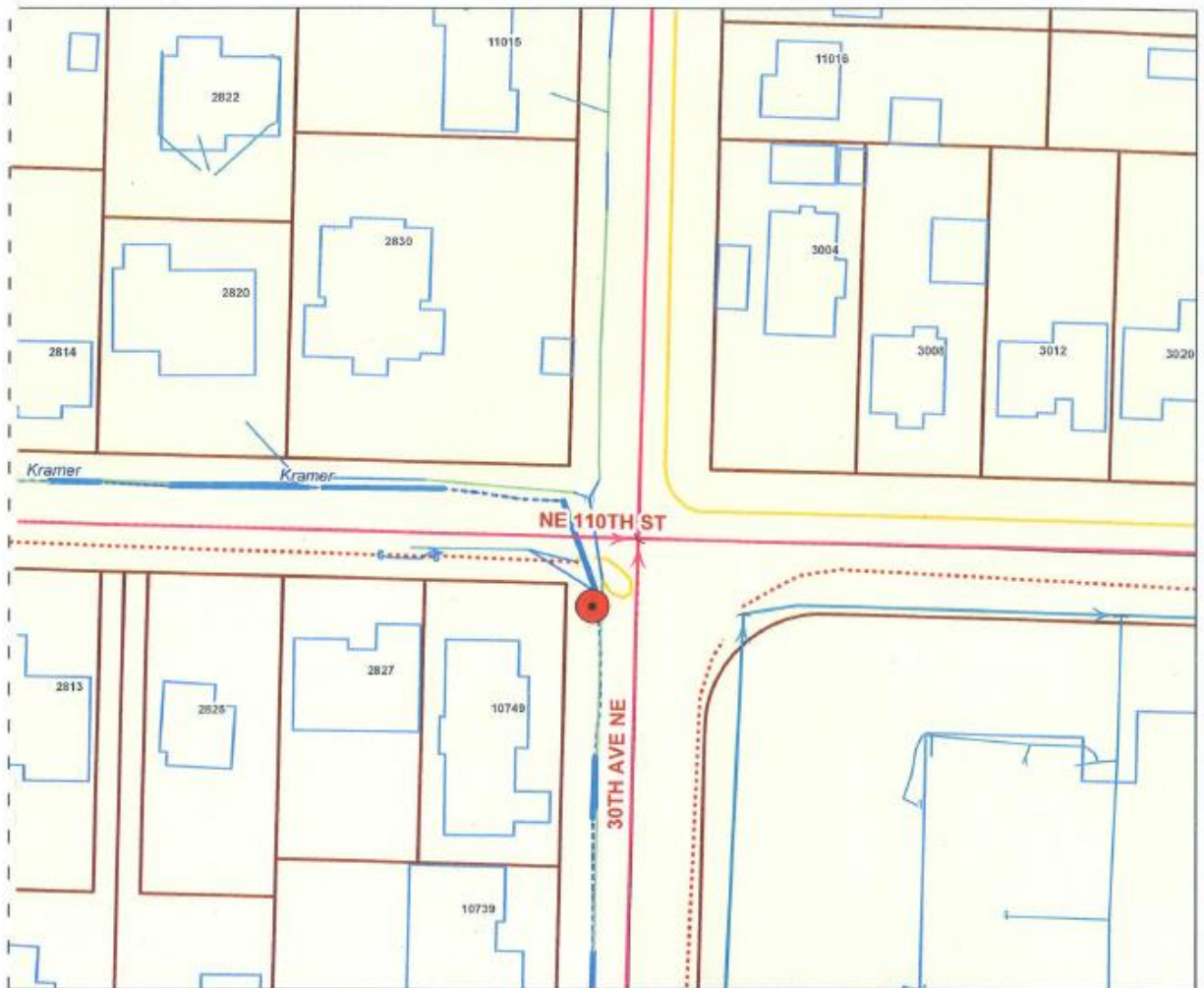


0 25 50 75 100 Feet



Routine Maintenance & Repair of Publicly Owned Drainage System Facilities
SEPA Environmental Checklist

TH21: 30th Ave NE @ NE 110th St



**TH21: 30th Ave NE @
NE 110th St**

Routine Maintenance Activity:
-Sediment and Debris Removal,
Control Vegetation

Section/Township/Range (SE 28 26 4)

Latitude (47.70832N)

Longitude (122.29630W)

Waterbody - Kramer Creek



City of Seattle

Produced by the City of Seattle

June 2018

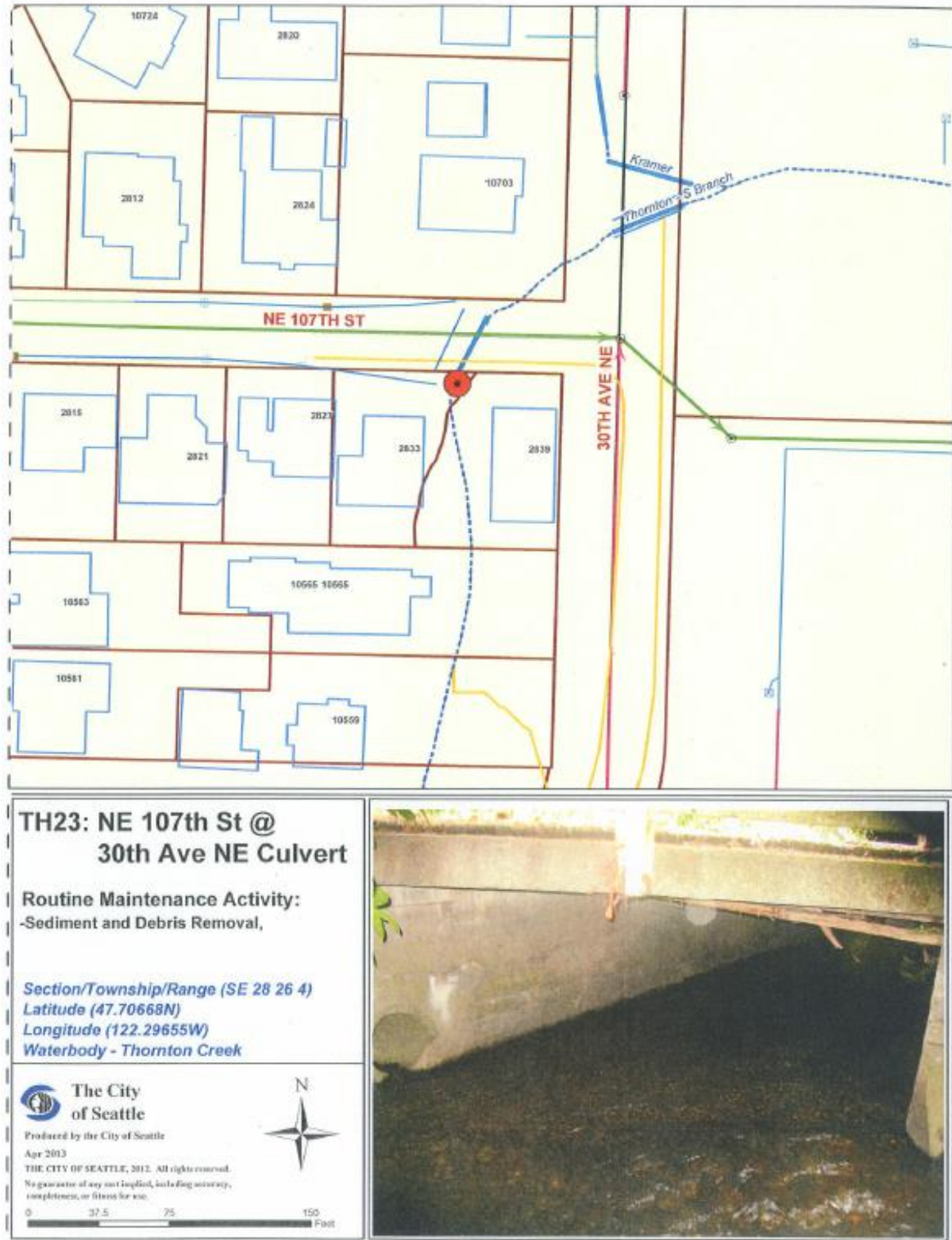
THE CITY OF SEATTLE, 2018. All rights reserved.
No guarantee of any sort implied, including accuracy,
completeness, or fitness for use.



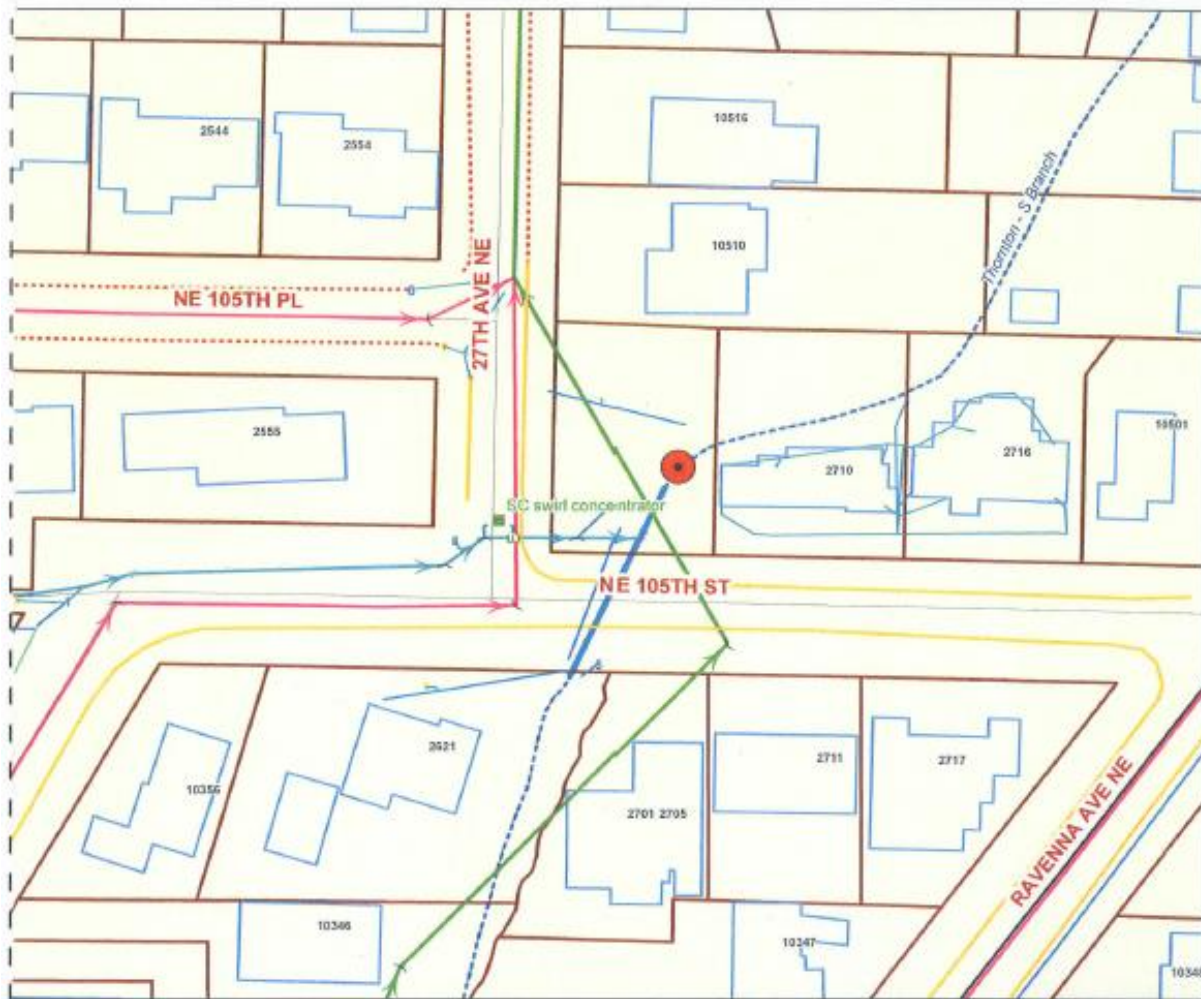
0 1,000 2,000 4,000 Feet



TH23: NE 107th St @ 30th Ave NE Culvert



TH24: 27th Ave NE @ NE 105th St



**TH24: 27th Ave NE @
NE 105th St**

Routine Maintenance Activity:
-Anchoring LWM/Habitat Rehabilitation,
Sediment and Debris Removal

*Section/Township/Range (SE 28 26 4)
Latitude (47.70478N)
Longitude (122.29865W)
Waterbody - Thomson Creek*



**The City
of Seattle**

Produced by the City of Seattle

Mar 2015

THE CITY OF SEATTLE, 2015. All rights reserved.

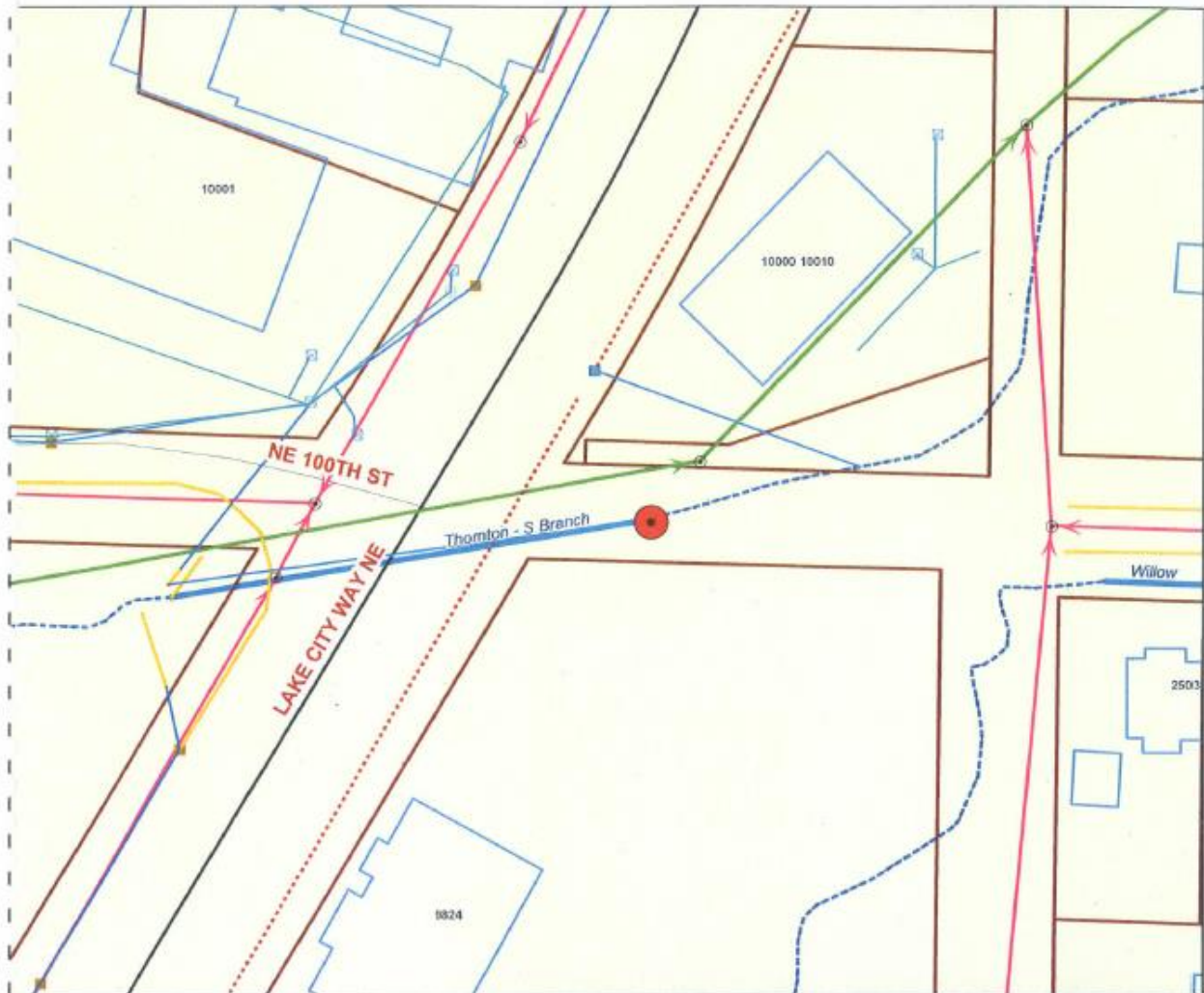
No guarantee of any sort implied, including accuracy,
completeness, or fitness for use.



0 37.5 75 150
Feet



TH25: Lake City Fish Ladder



**TH25: Lake City
Fish Ladder**

Routine Maintenance Activity:
- Anchoring LWM/Habitat Rehabilitation,
Sediment and Debris Removal

Section/Township/Range (NW 33 26 4)
Latitude (47.70112N)
Longitude (122.30262W)
Waterbody - Thornton Creek



City of Seattle

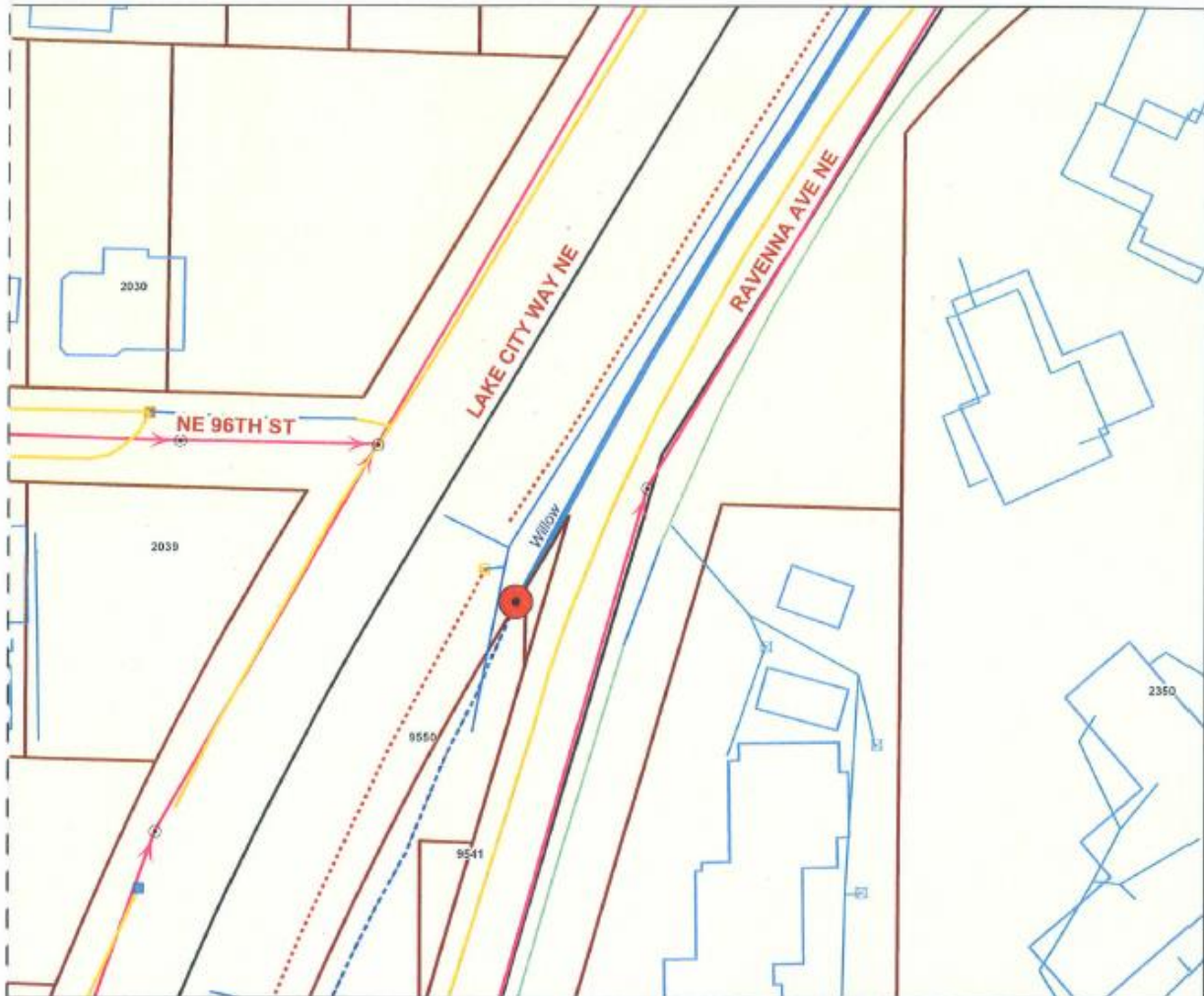
Produced by the City of Seattle
June 2018

THE CITY OF SEATTLE, 2018. All rights reserved.
No guarantee of any sort implied, including accuracy,
completeness, or fitness for use.

0 1,000 2,000 4,000 Feet



TH29: NE 95th St @ Lake city Way NE



**TH29: NE 95th St @
Lake City Way NE**

Routine Maintenance Activity:


- Vactoring and jetting culverts and ditches,
Control Vegetation

Section/Township/Range (NW 33 26 4)

Latitude (47.69832N)

Longitude (122.30477W)

Waterbody - Thornton Creek



Produced by the City of Seattle

June 2018

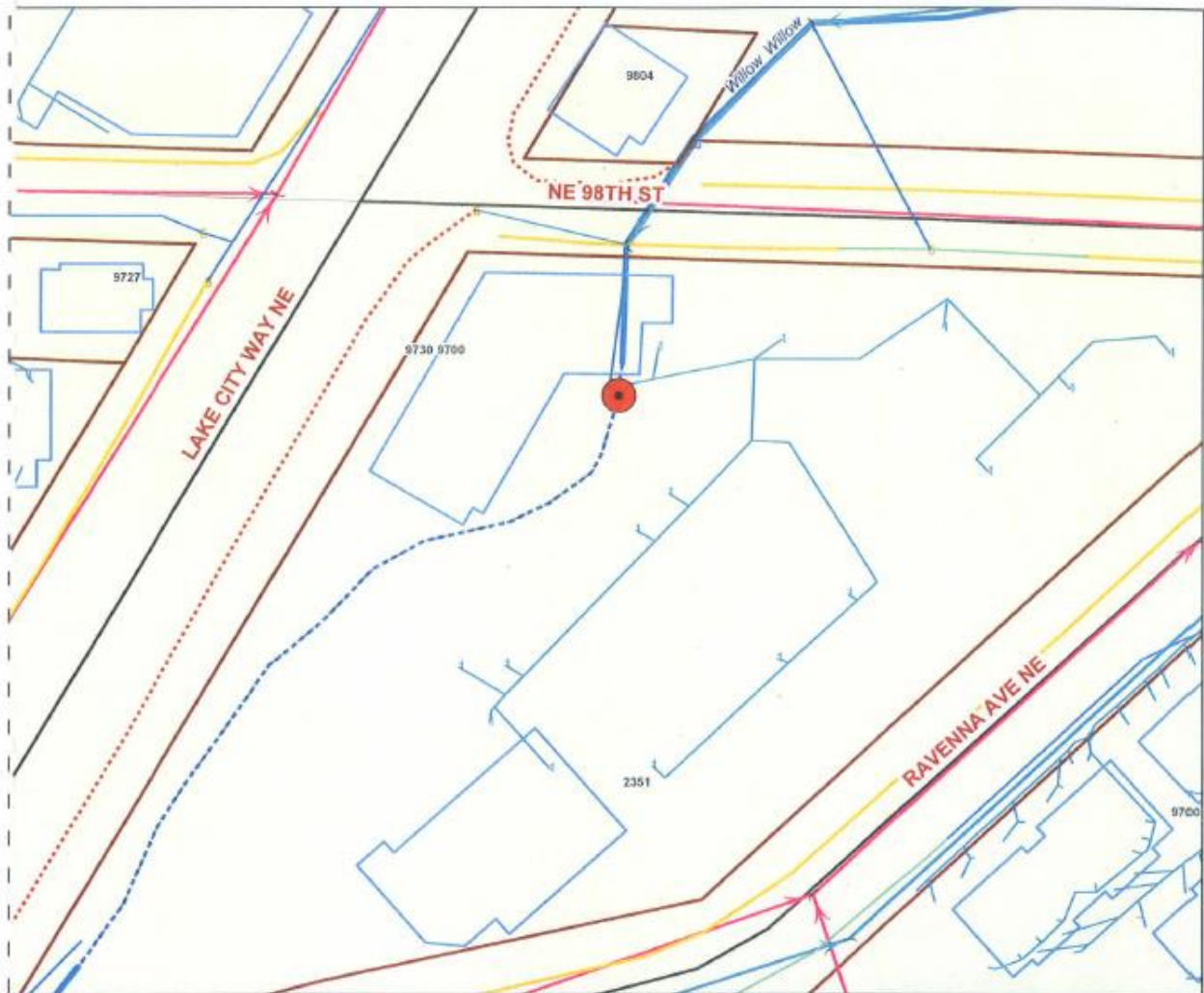
THE CITY OF SEATTLE, 2018. All rights reserved.

No guarantee of any sort implied, including accuracy,
completeness, or fitness for use.

0 1,000 2,000 4,000 Feet



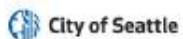
TH30: NE 98th St @ Lake City Way NE



**TH30: NE 98th St @
Lake City Way NE**

Routine Maintenance Activity:
- Vactoring and Jetting culverts and ditches

*Section/Township/Range (NW 33 26 4)
Latitude (47.70007N)
Longitude (122.30287W)
Waterbody - Willow Creek*



Produced by the City of Seattle

June 2018

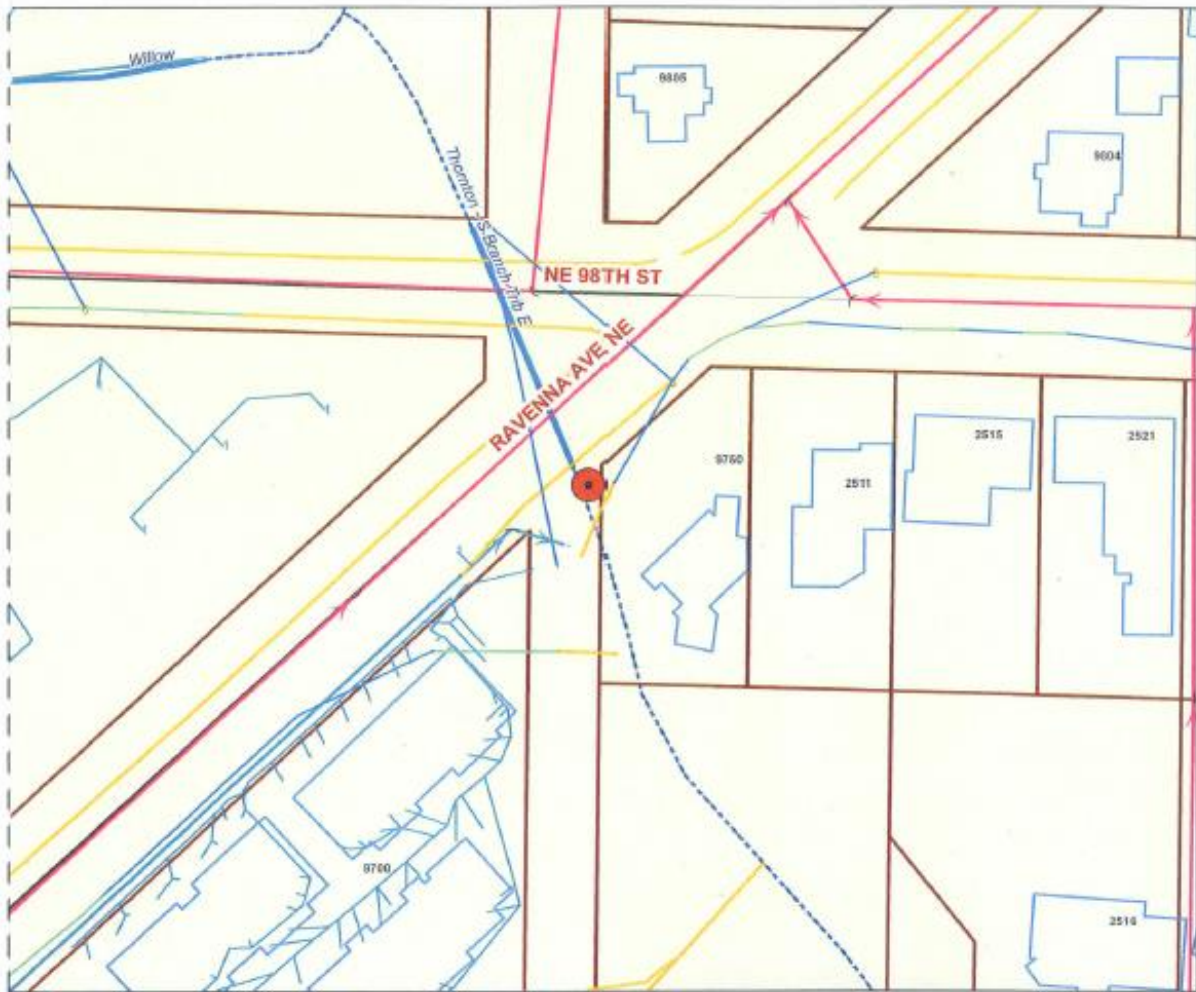
THE CITY OF SEATTLE, 2018. All rights reserved.
No guarantee of any sort implied, including accuracy,
completeness, or fitness for use.



0 1,000 2,000 4,000 Feet



TH31: NE 98th St @ Ravenna Ave NE



**TH31: NE 98th St @
Ravenna Ave NE**

Routine Maintenance Activity:

- Sediment and Debris Removal

Section/Township/Range (NW 33 26 4)

Latitude (47.70003N)

Longitude (122.30152W)

*Waterbody - Thornton Creek South Branch
Trib E*



**The City
of Seattle**

Produced by the City of Seattle

Apr 2013

THE CITY OF SEATTLE, 2012. All rights reserved.

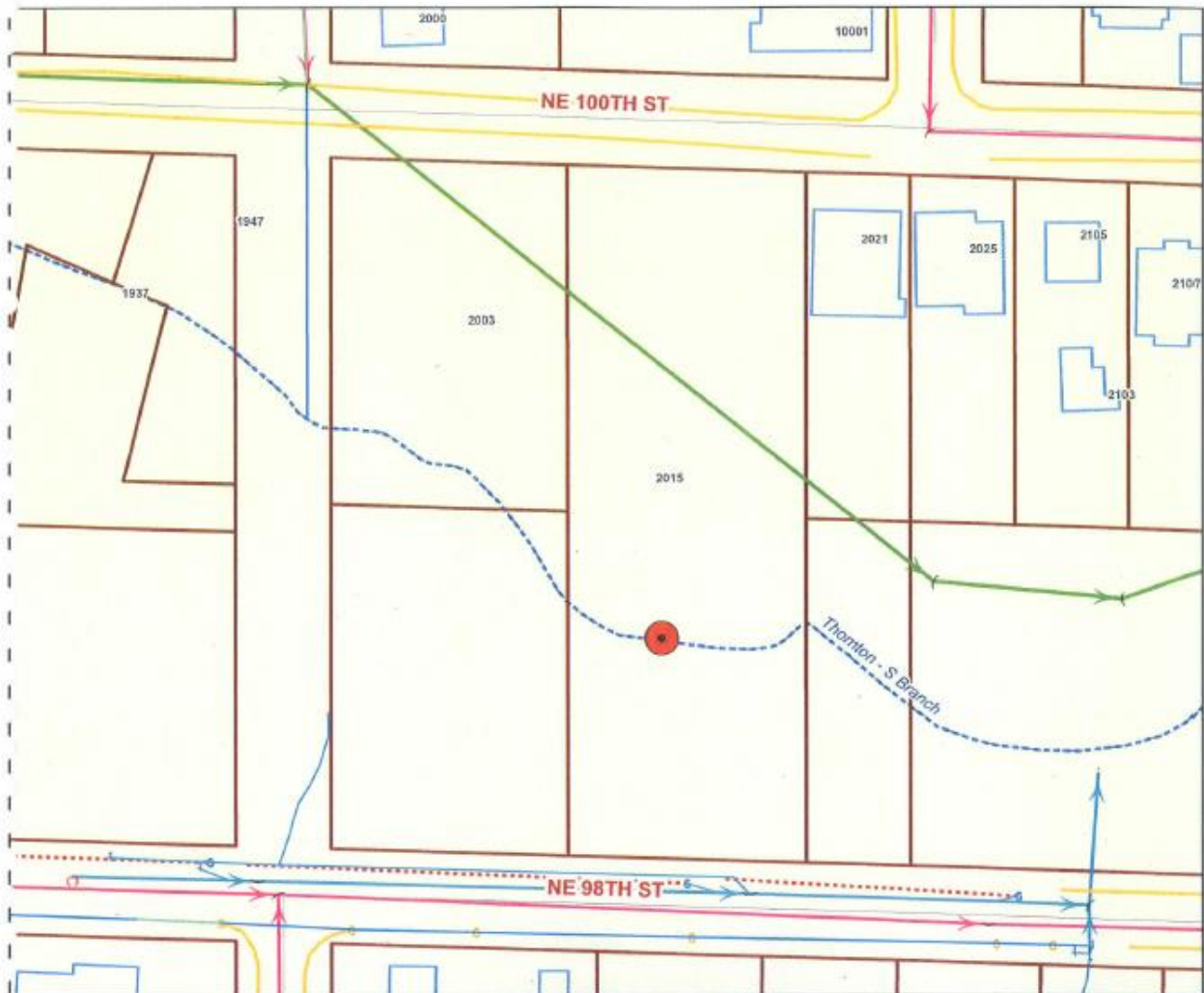
No guarantee of any sort is offered, including accuracy,
completeness, or fitness for use.



0 37.5 75 150 Feet



TH32: Knickerbocker Reach Habitats



**TH32: Knickerbocker
Reach Habitats**

Routine Maintenance Activity:
- Anchoring LWM/Habitat rehabilitation,
Sediment and debris removal,
Control Vegetation

*Section/Township/Range (NW 33 26 4)
Latitude (47.70058N)
Longitude (122.30593W)
Waterbody - Thornton Creek*



City of Seattle

Produced by the City of Seattle
June 2018

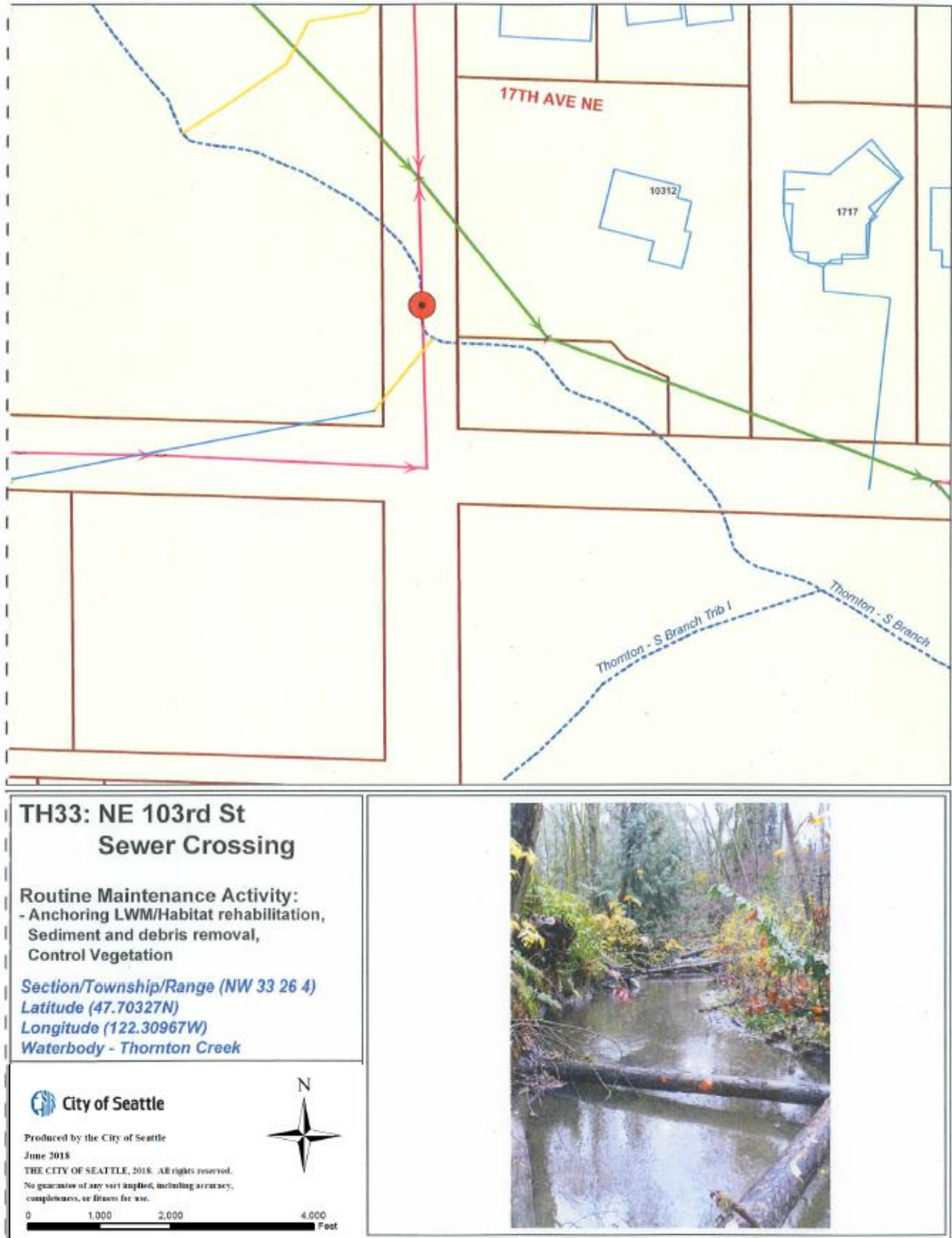
THE CITY OF SEATTLE, 2018. All rights reserved.
No guarantee of any sort implied, including accuracy,
completeness, or fitness for use.



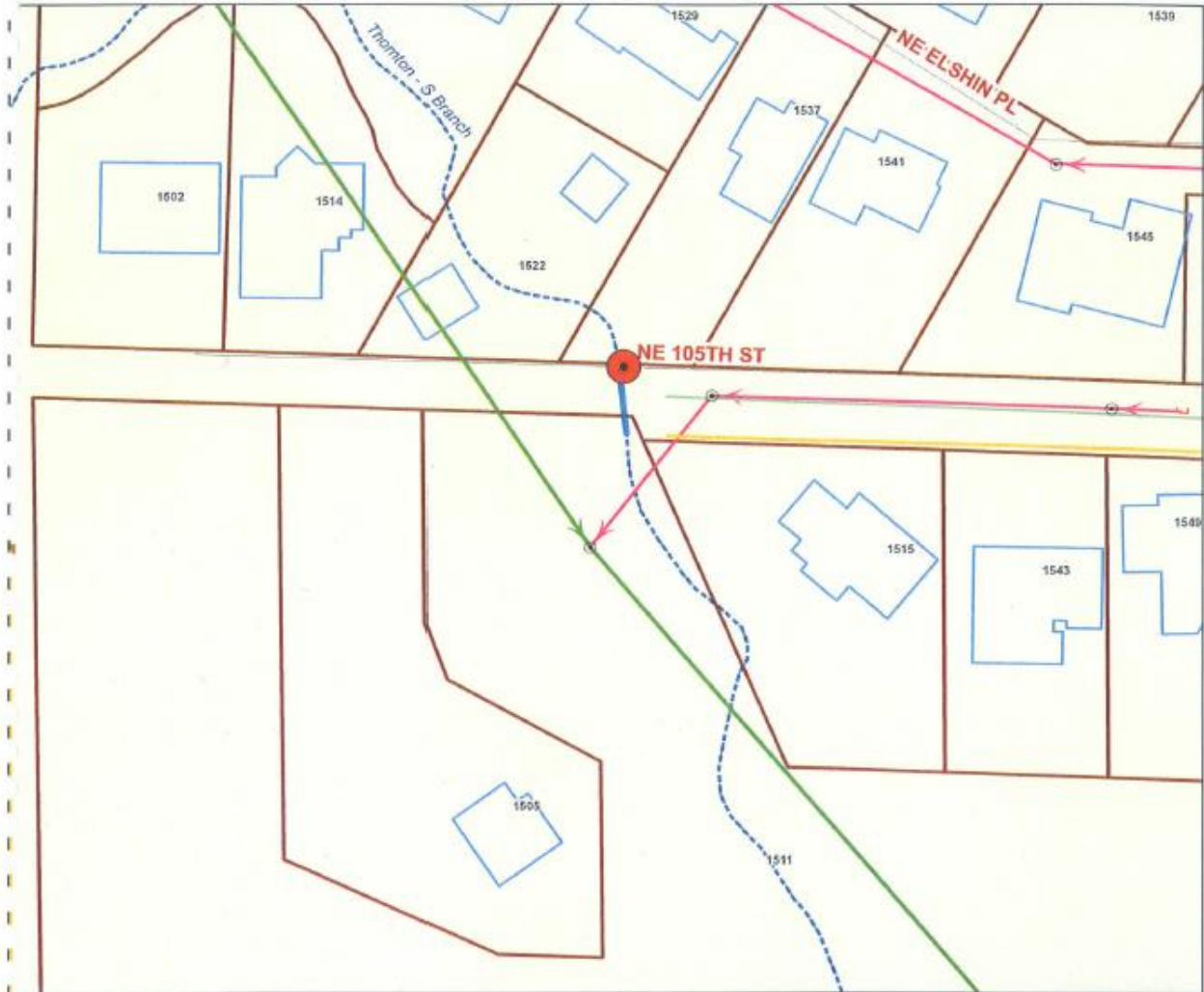
0 1,000 2,000 4,000 Feet



TH33: NE 103rd St Sewer Crossing



TH34: NE 105th St @ 17th Ave NE



TH34: NE 105th St @
17th Ave NE

Routine Maintenance Activity:
- Anchoring LWM/Habitat rehabilitation,
Sediment and debris removal

Section/Township/Range (E 34 26 4)
Latitude (47.70485N)
Longitude (122.31132W)
Waterbody - Thornton Creek



City of Seattle

Produced by the City of Seattle

June 2018

THE CITY OF SEATTLE, 2018. All rights reserved.

No guarantee of any sort implied, including accuracy,
completeness, or fitness for use.



0 1,000 2,000 4,000 Feet



TH35: NE 108th St @ 8th Ave NE (Beaver Lodge)



**TH35: NE 105th St @ 8th
Ave NE (Beaver Lodge)**

Routine Maintenance Activity:
-Beaver Dam Maintenance and exclusion
tools, Sediment and Debris Removal

Section/Township/Range (SE 29 26 4)

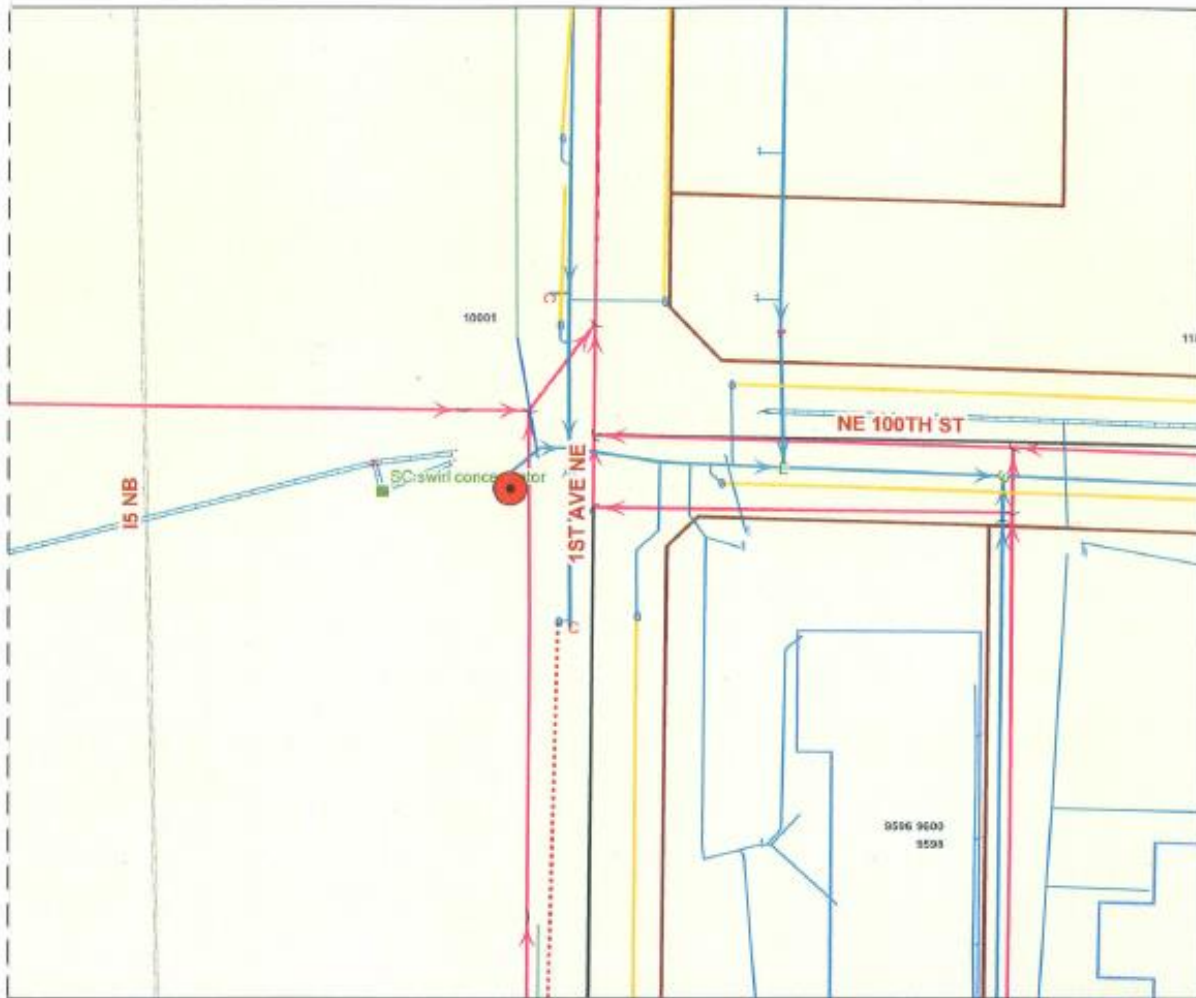
Latitude (47.705587N)

Longitude (122.31977W)

Waterbody – Thornton Creek



TH37: 1st Ave NE @ NE 100th St



**TH37: 1st Ave NE @
NE 100th St**

Routine Maintenance Activity:
- Sediment and Debris Removal

*Section/Township/Range (NW 32 26 4)
Latitude (47.70132N)
Longitude (122.32865W)
Waterbody - Thornton Creek*



**The City
of Seattle**

Produced by the City of Seattle
Mar 2013

THE CITY OF SEATTLE, 2013. All rights reserved.

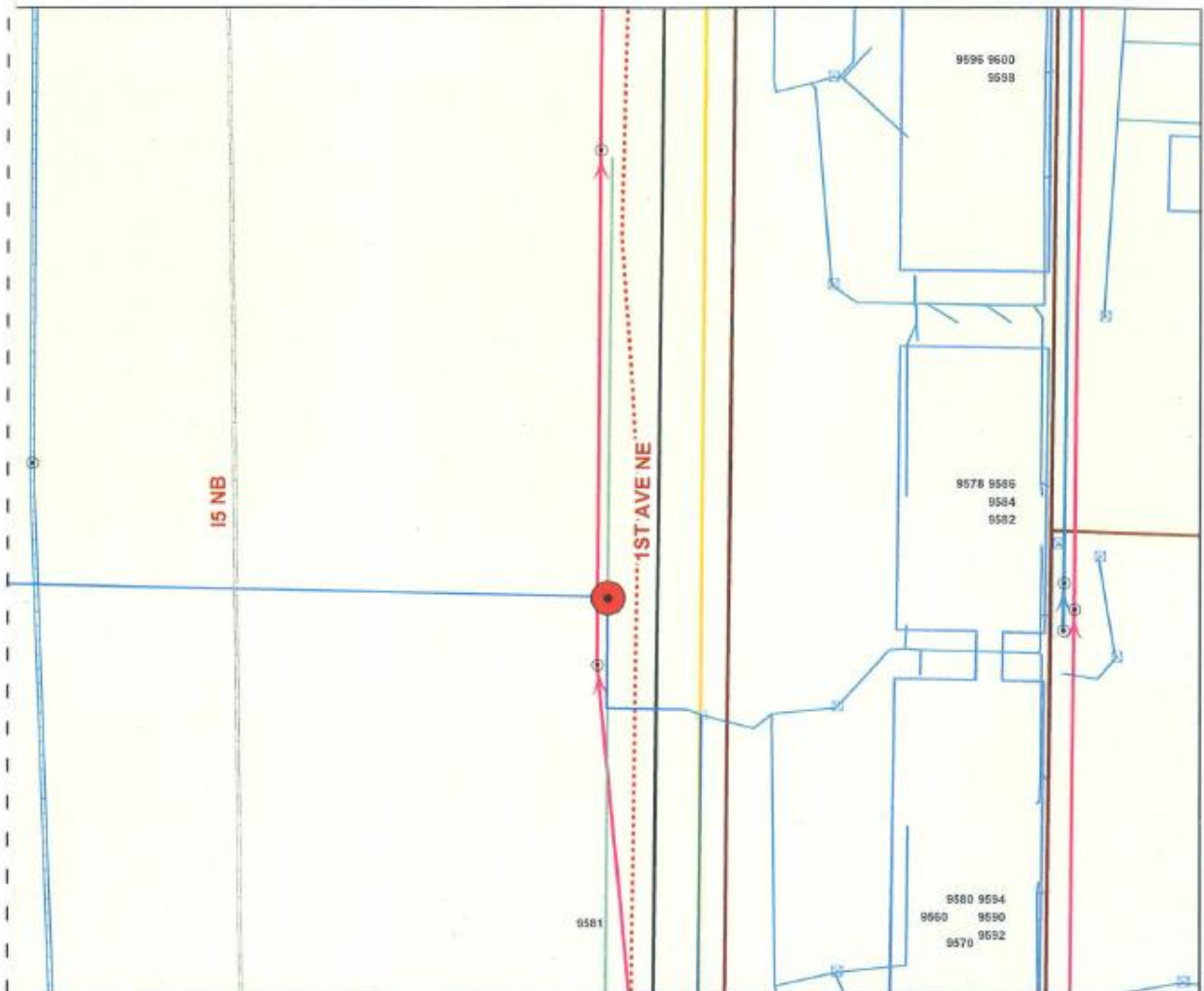
No guarantee of any sort implied, including accuracy,
completeness, or fitness for use.



0 25 50 75 100 150 Feet



TH38: 1st Ave NE @ NE 100th St Ditch



**TH38: 1st Ave NE @
NE 100th St Ditch**

Routine Maintenance Activity:
- Sediment and Debris Removal,
Control Vegetation

Section/Township/Range (NW 32 26 4)
Latitude (47.70048N)
Longitude (122.32858W)
Waterbody - Thornton Creek



City of Seattle

Produced by the City of Seattle

June 2018

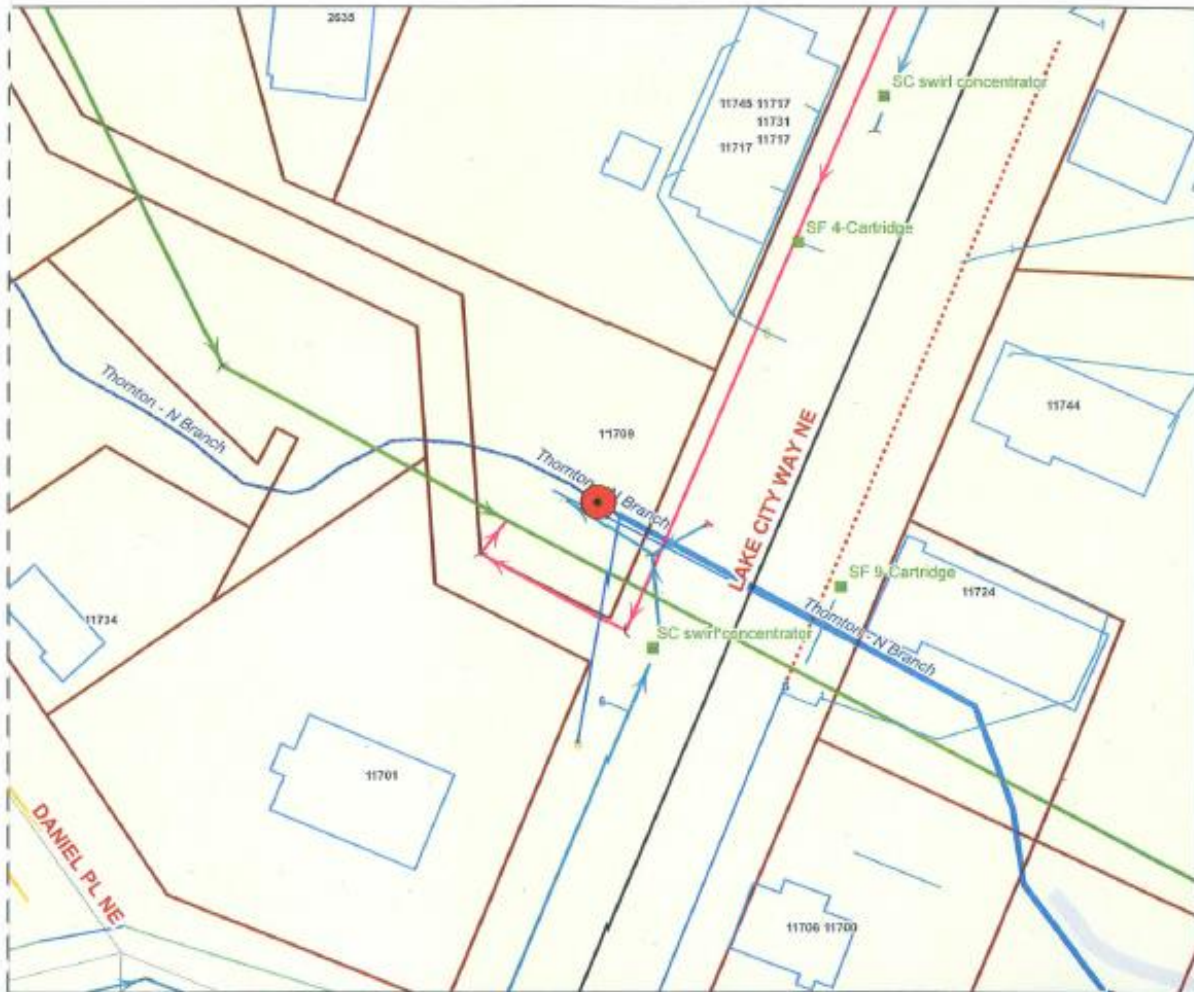
THE CITY OF SEATTLE, 2018. All rights reserved.
No guarantee of any sort implied, including accuracy,
completeness, or fitness for use.



0 1,000 2,000 4,000 Feet



TH43: North Fork Culvert @ Lake City Way NE



**TH43: North Fork Culvert @
Lake City Way NE**

Routine Maintenance Activity:
- Sediment and Debris Removal

Section/Township/Range (NE 28 26 4)
Latitude (47.71490N)
Longitude (122.29810W)
Waterbody - Thornton Creek



**The City
of Seattle**

Produced by the City of Seattle

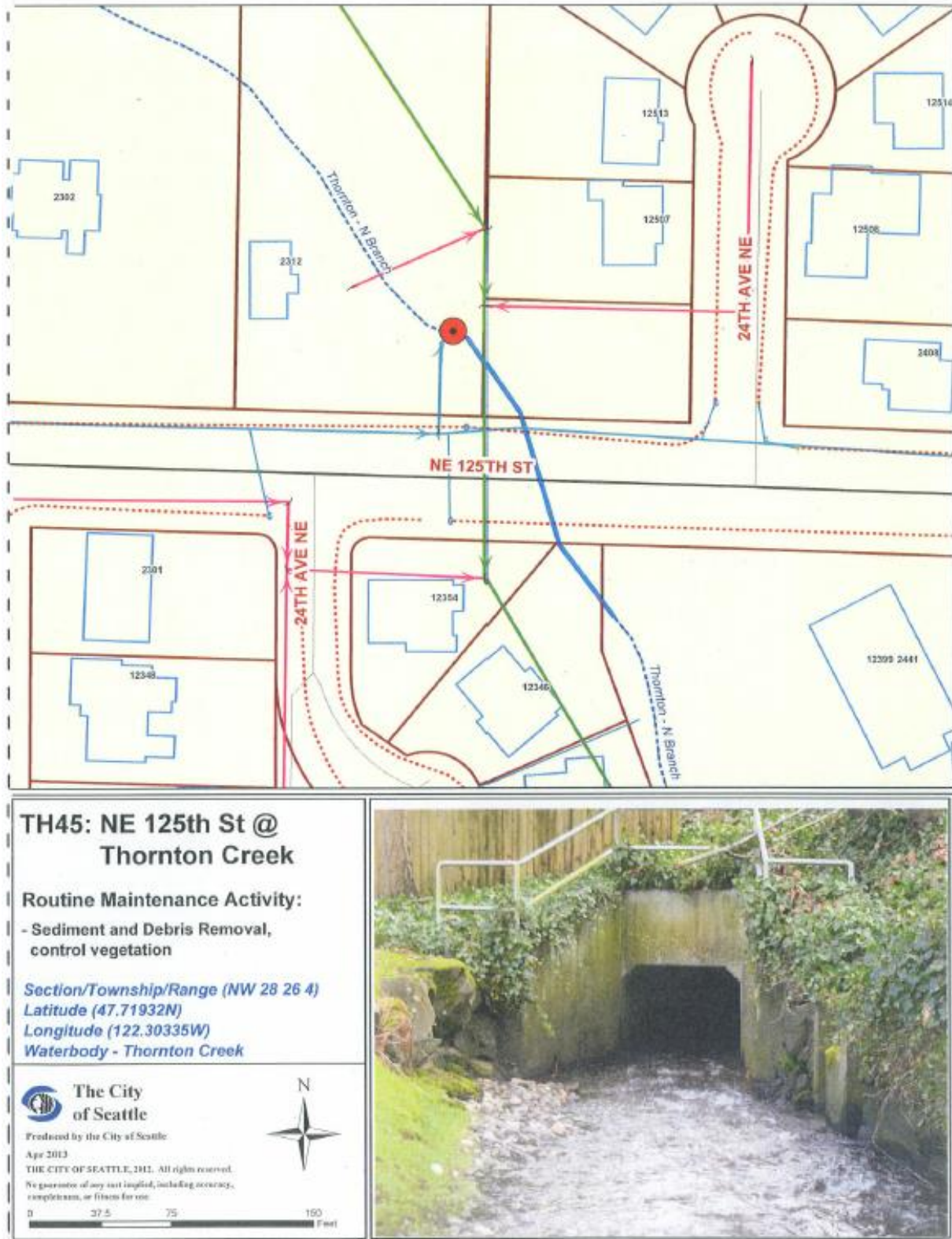
Apr 2013

THE CITY OF SEATTLE, 2012. All rights reserved.
No guarantee of any sort is made, including accuracy,
completeness, or fitness for use.

0 37.5 75 150 Feet



TH45: NE 125th St @ Thornton Creek



TH46: 19th Ave NE @ NE 130th St



**TH46: 19th Ave NE @
NE 130th St**

Routine Maintenance Activity:

- Anchoring LWD/Habitat rehabilitation,
Sediment and debris removal

Section/Township/Range (SW 21 26 4)

Latitude (47.72295N)

Longitude (122.30857W)

Waterbody - Thornton Creek



**The City
of Seattle**

Produced by the City of Seattle


Apr 2013

THE CITY OF SEATTLE, 2013. All rights reserved.

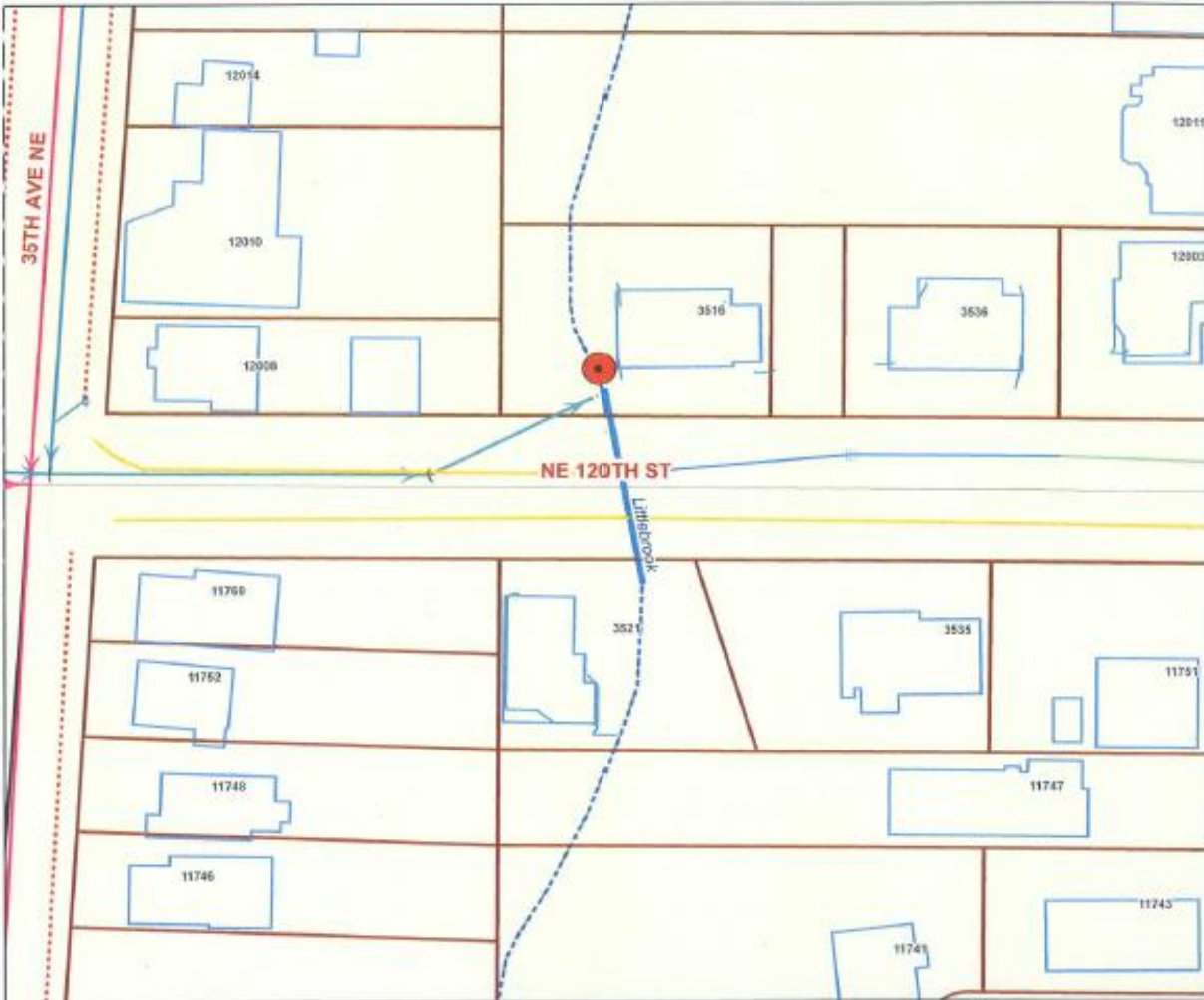
No guarantee of any sort implied, including accuracy,
completeness, or fitness for use.



0 37.5 75 150 Feet



TH51: NE 120th St @ Littlebrook Creek



**TH51: NE 120th St @
Littlebrook Creek**

Routine Maintenance Activity:
- Sediment and Debris Removal

Section/Township/Range (NW 27 26 4)
Latitude (47.71550N)
Longitude (122.29050W)
Waterbody - Littlebrook Creek



**The City
of Seattle**

Produced by the City of Seattle

Apr 2013

THE CITY OF SEATTLE, 2013. All rights reserved.

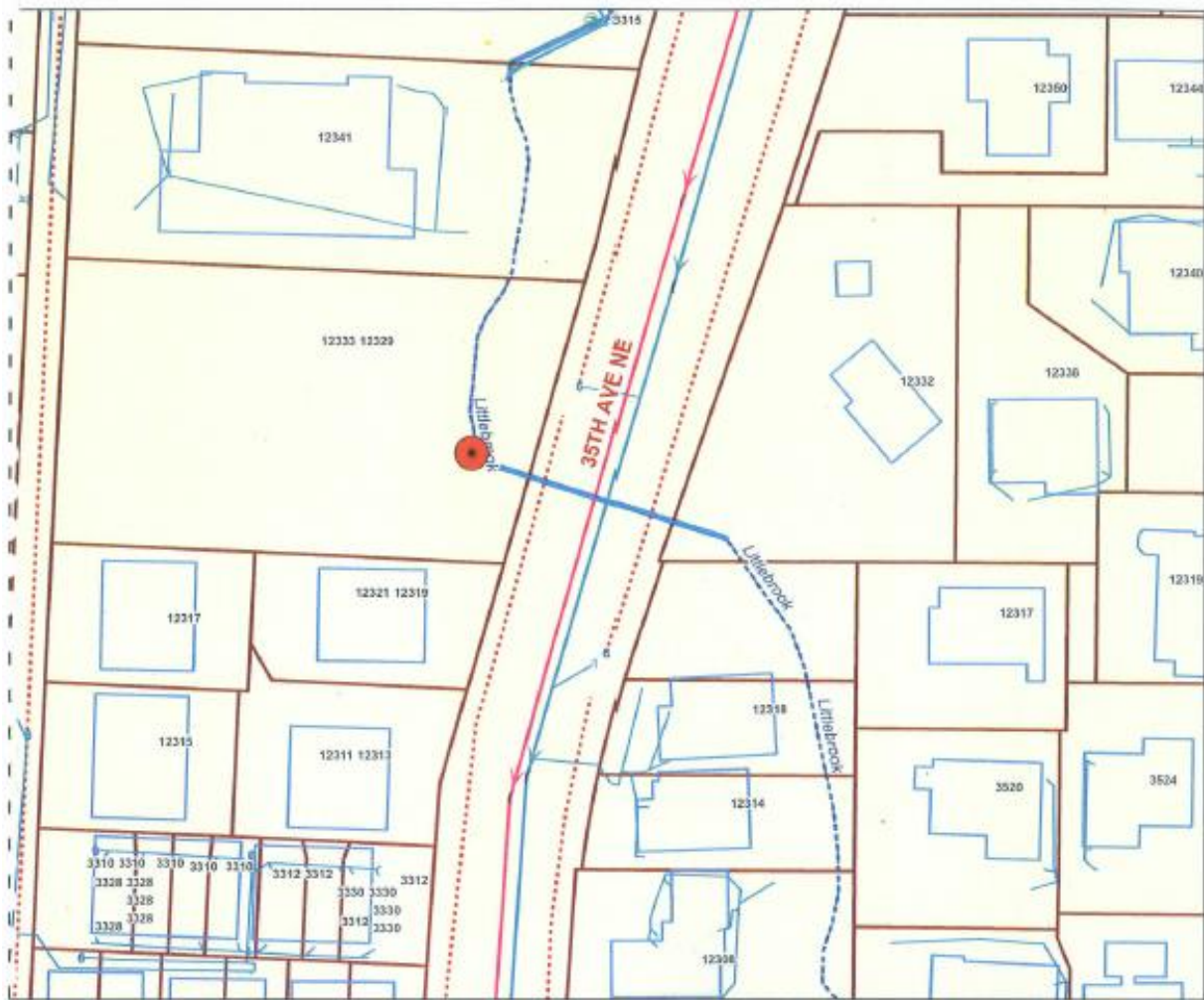
No guarantee of any sort is implied, including accuracy,
completeness, or fitness for use.



0 37.5 75 150
Feet




TH53: 35th Ave NE @ Littlebrook Creek



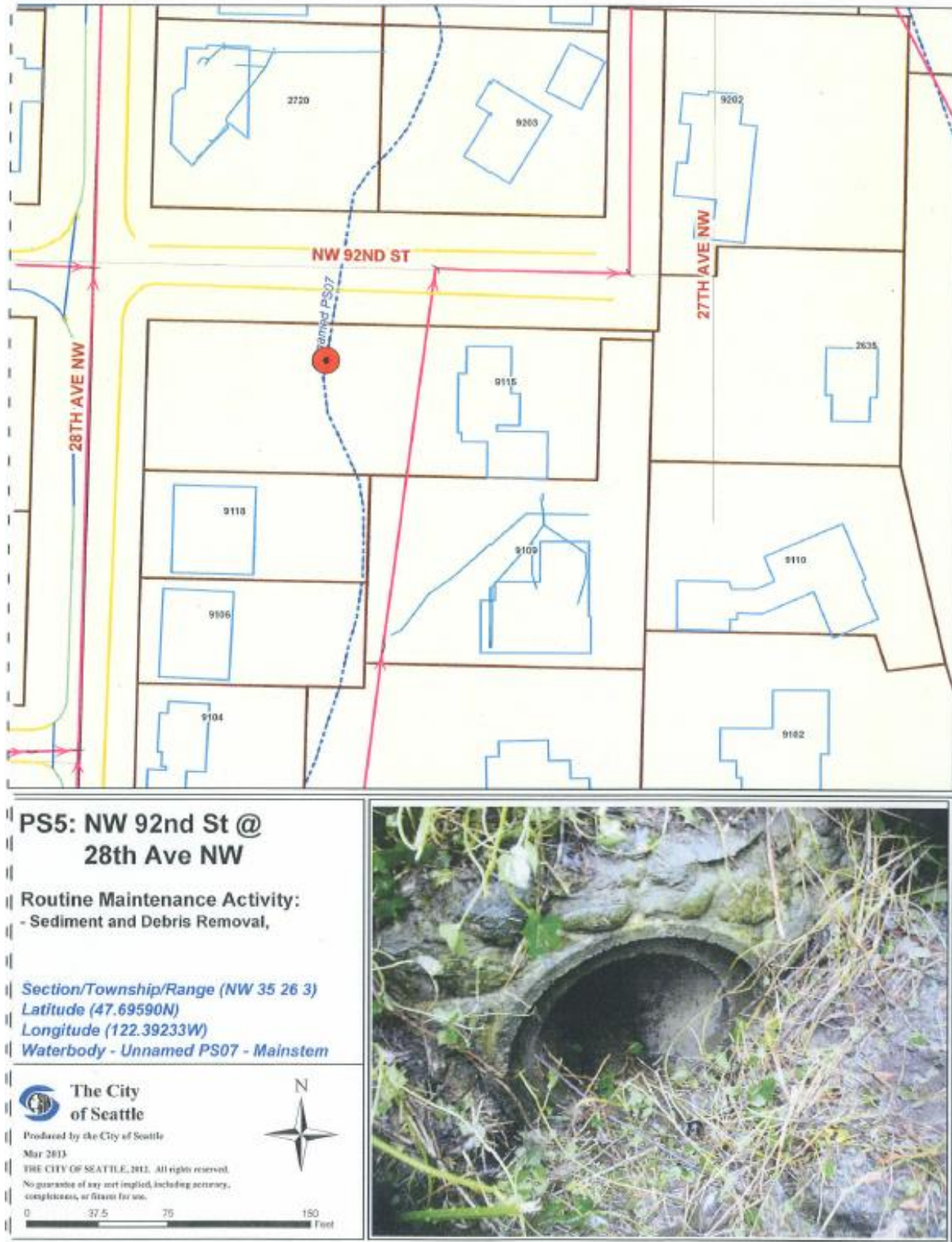
**TH53: 35th Ave NE @
Littlebrook Creek**

Routine Maintenance Activity:
- Sediment and Debris Removal

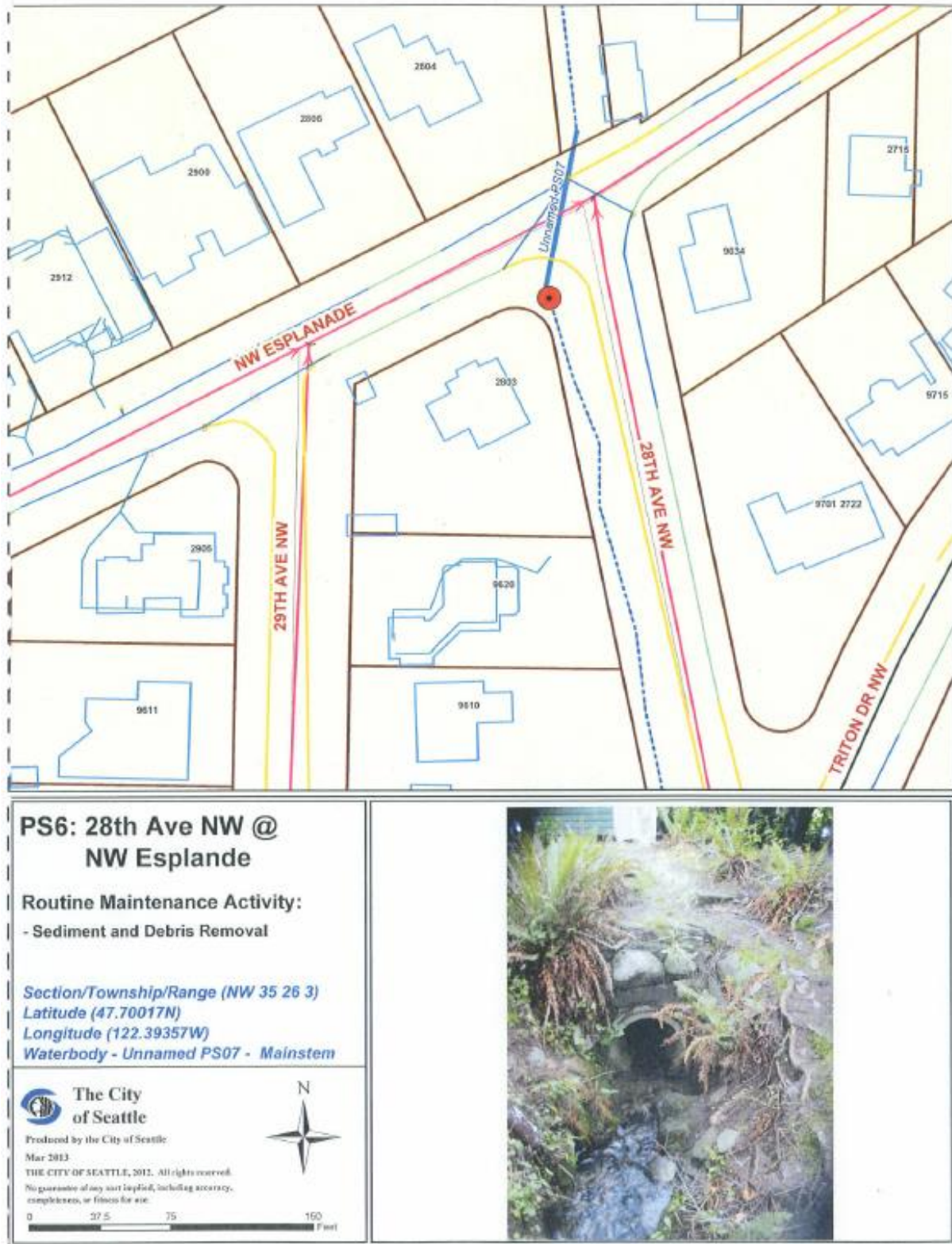
Section/Township/Range (NE 28 26 4)
Latitude (47.71815N)
Longitude (122.29117W)
Waterbody - Littlebrook Creek



PS5: NW 92nd St @ 28th Ave NW



PS6: 28th Ave NW @ NW Esplanade



PS7: Marmount Dr. NW @ NW North Beach Dr.



**PS7: Marmount Dr. NW @
NW North Beach Dr.**

Routine Maintenance Activity:
- Sediment and Debris Removal

Section/Township/Range (E 34 26 4)
Latitude (47.70080N)
Longitude (122.38995W)
Waterbody - Unnamed PS06 - E Fork



City of Seattle

Produced by the City of Seattle
June 2018

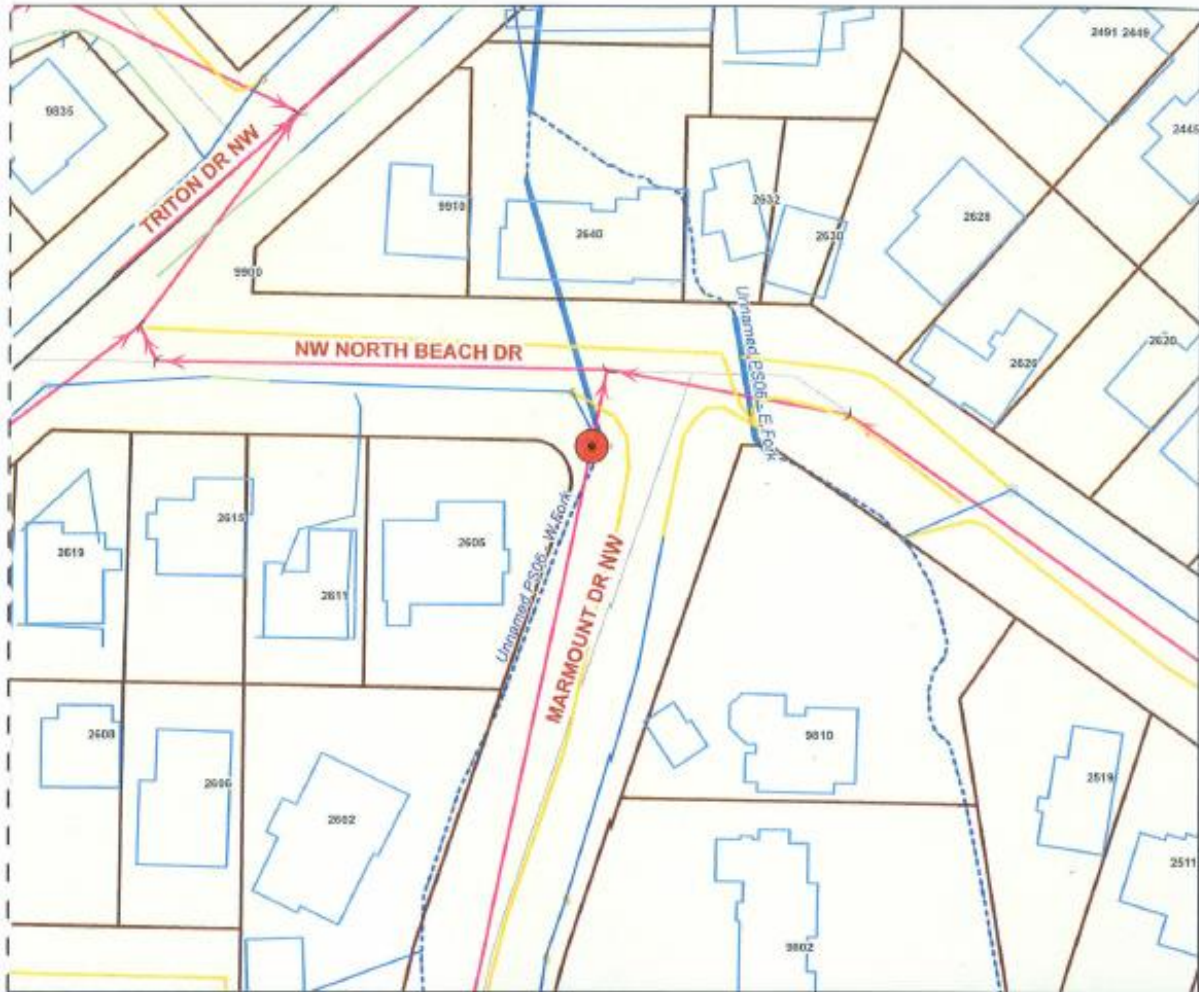
THE CITY OF SEATTLE, 2015. All rights reserved.
No guarantee of any sort implied, including accuracy,
completeness, or fitness for use.



0 1,000 2,000 4,000 Feet




PS8: Marmount Dr. NW @ NW North Beach Dr.



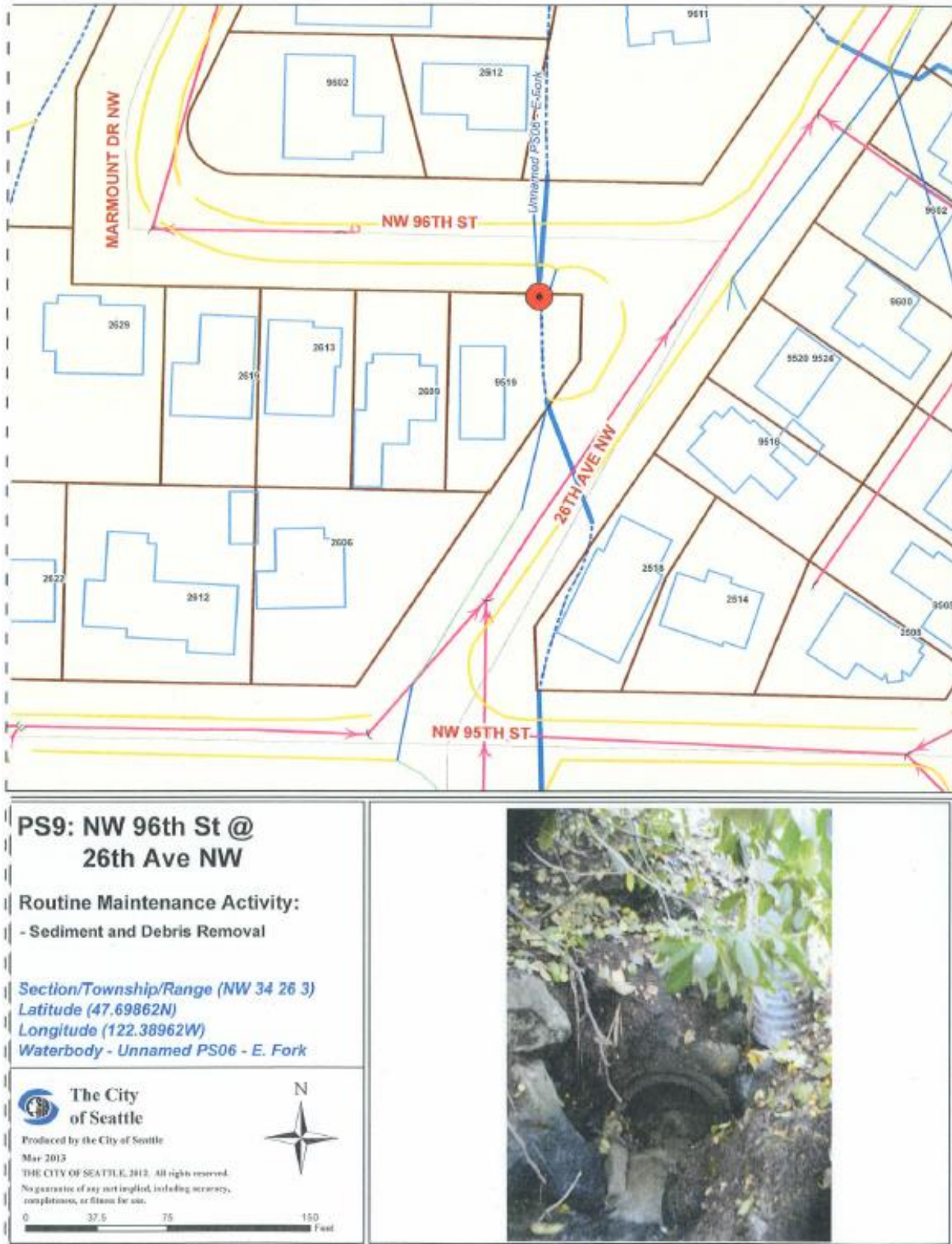
**PS8: Marmount Dr. NW @
NW North Beach Dr.**

Routine Maintenance Activity:
- Sediment and Debris Removal

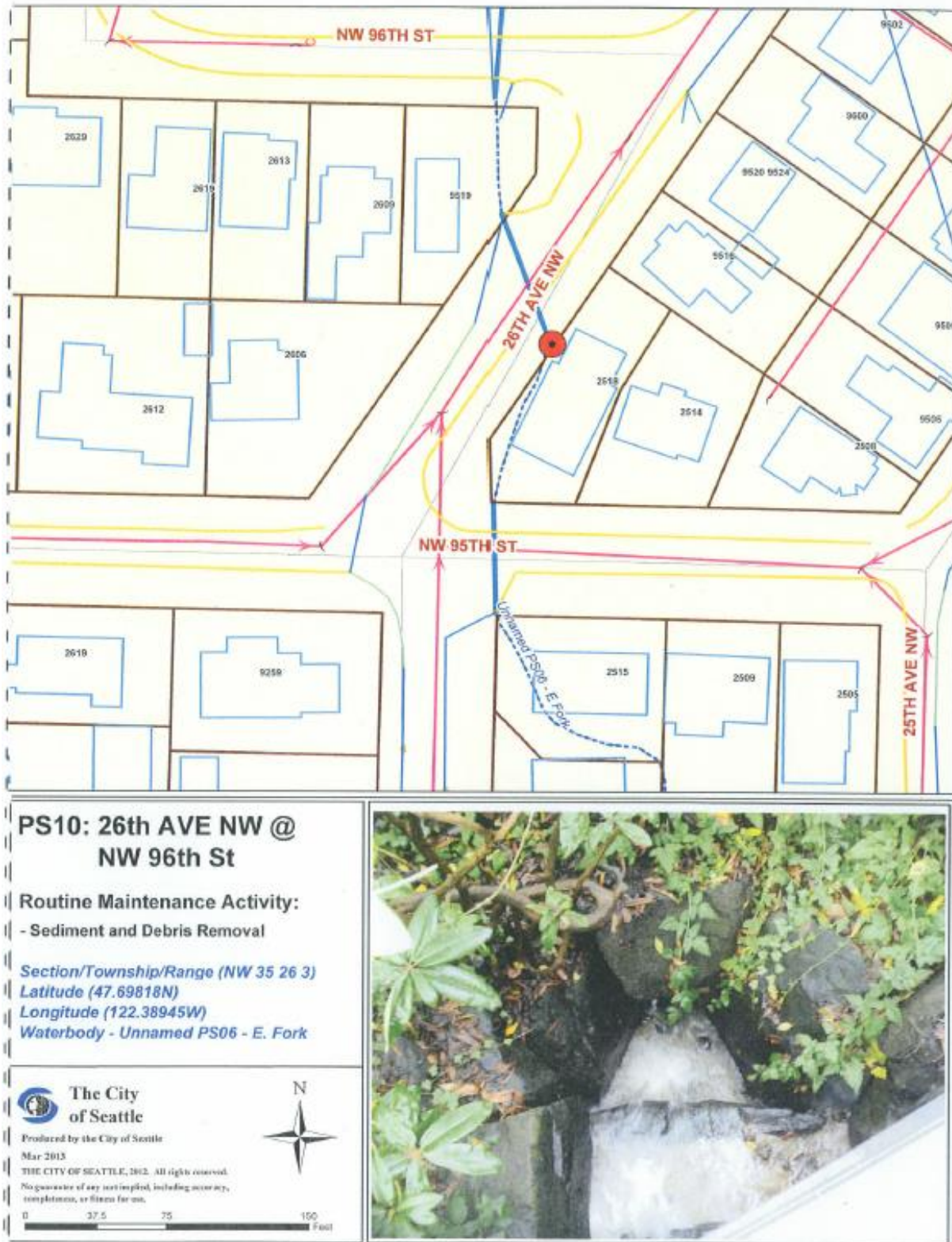
Section/Township/Range (NW 35 26 3)
Latitude (47.70077N)
Longitude (122.39020W)
Waterbody - Unnamed PS06 - W. Fork



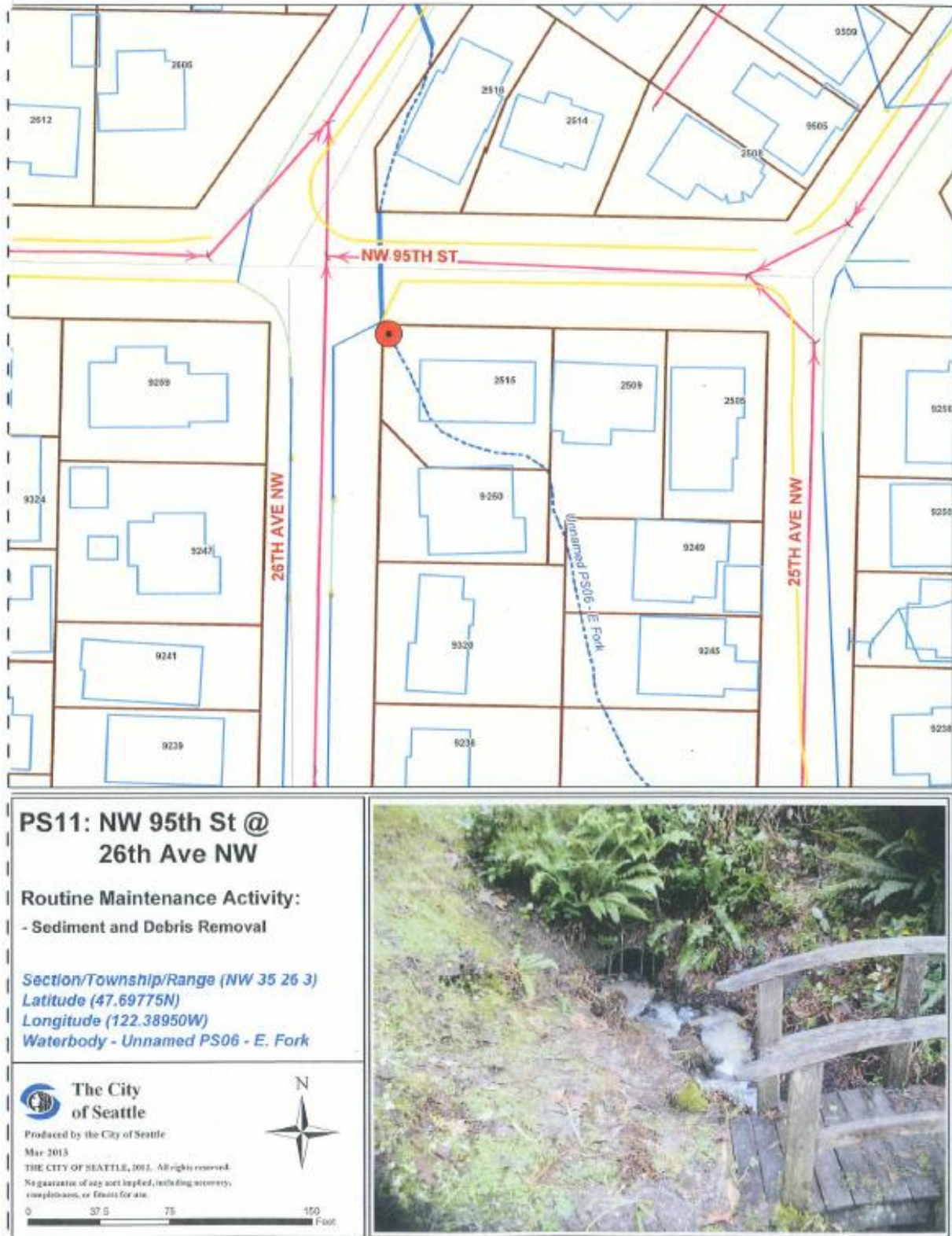
PS9: NW 96th St @ 26th Ave NW



PS10: 26th Ave NW @ NW 96th St

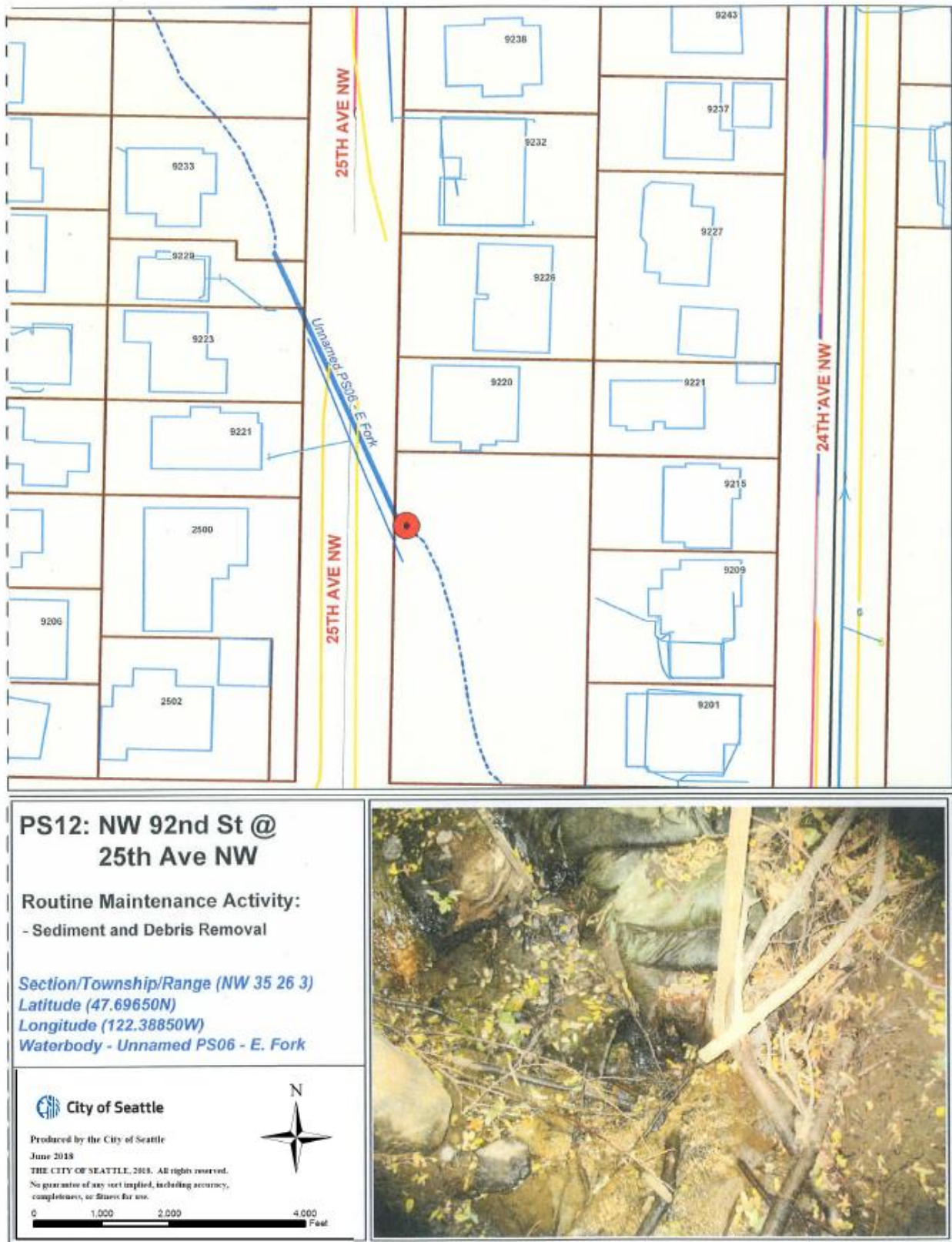


PS11: NW 95th St @ 26th Ave NW

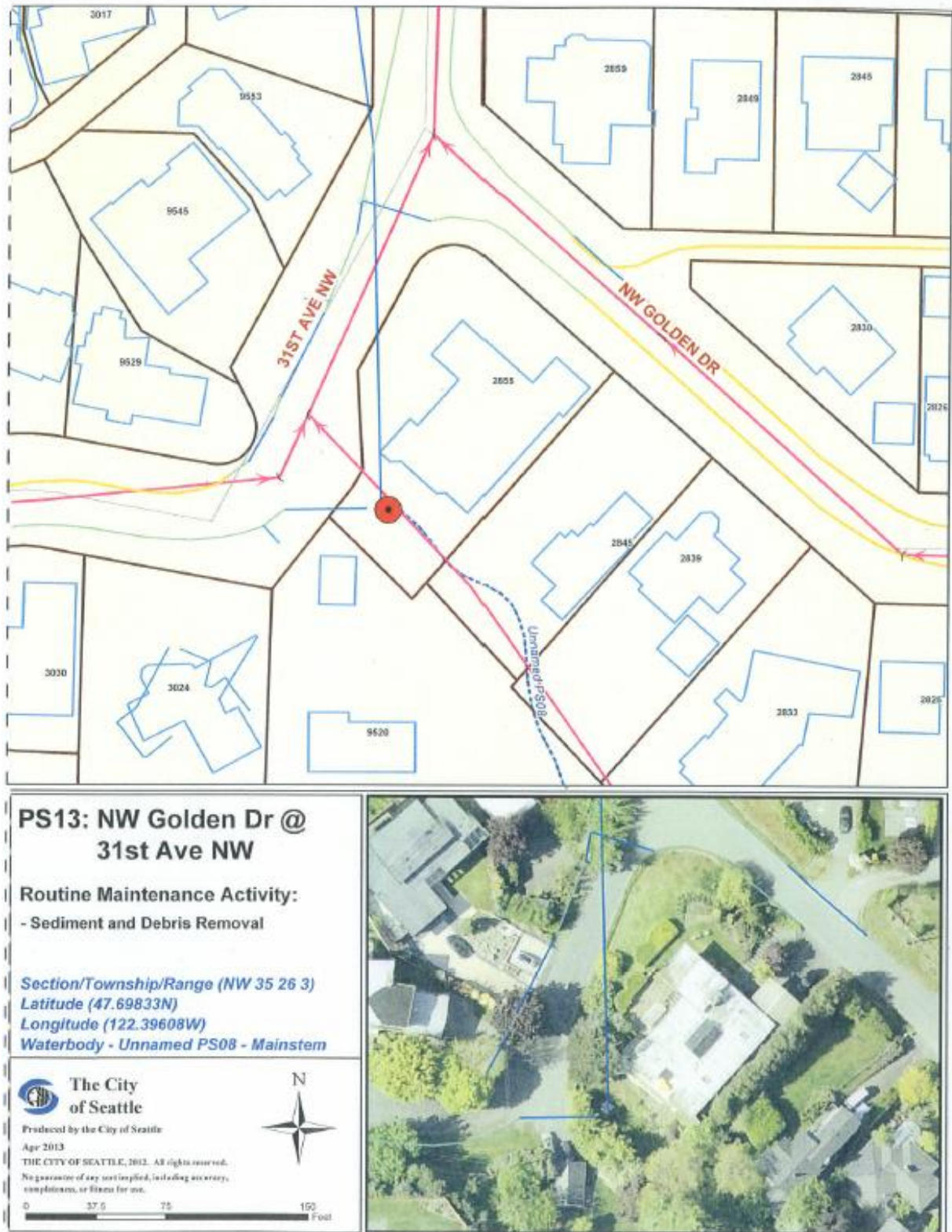


Routine Maintenance & Repair of Publicly Owned Drainage System Facilities
SEPA Environmental Checklist

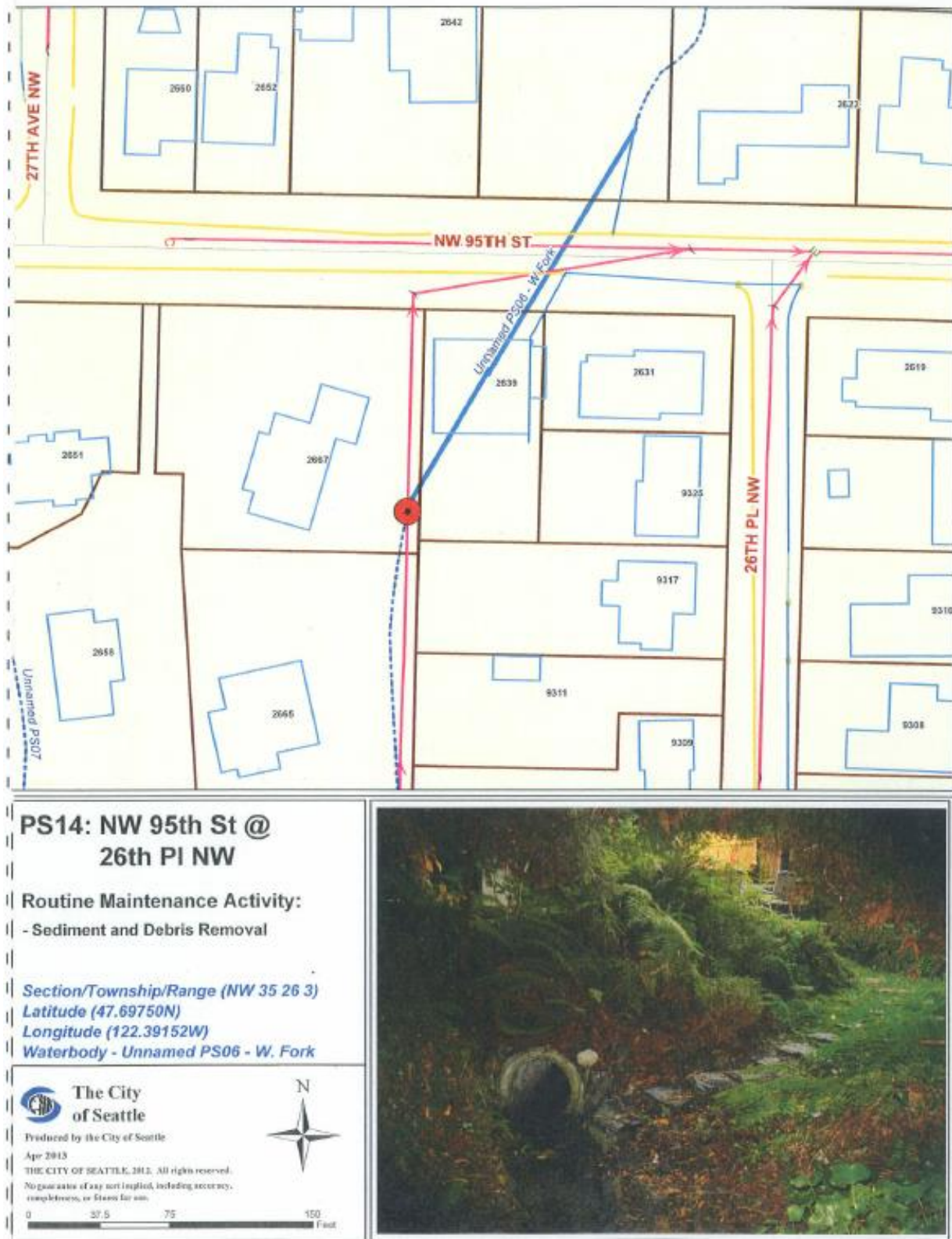
PS12: NW 92nd St @ 25th Ave NW



PS13: NW Golden Dr @ 31st Ave NW

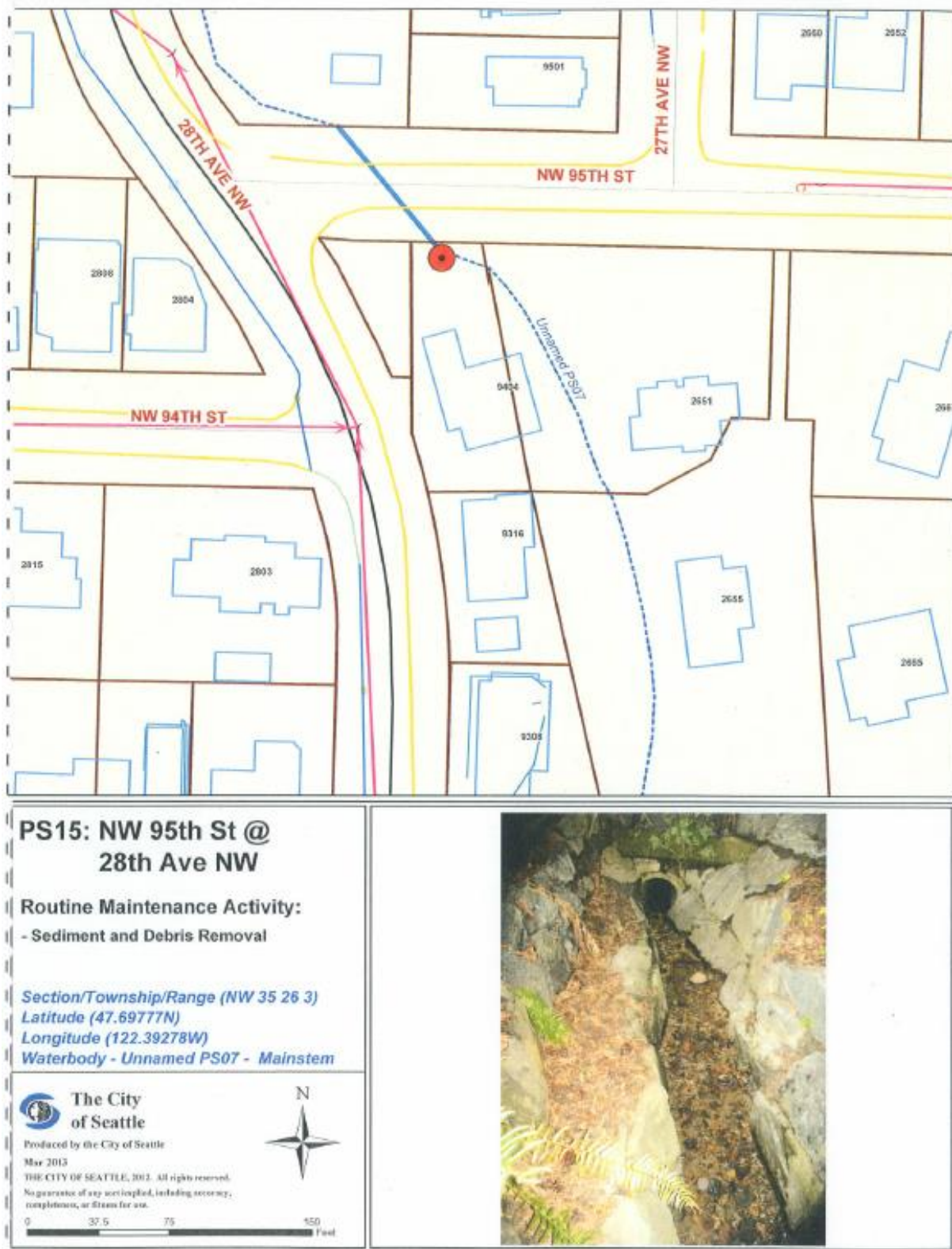


PS14: NW 95th St @ 26th PI NW



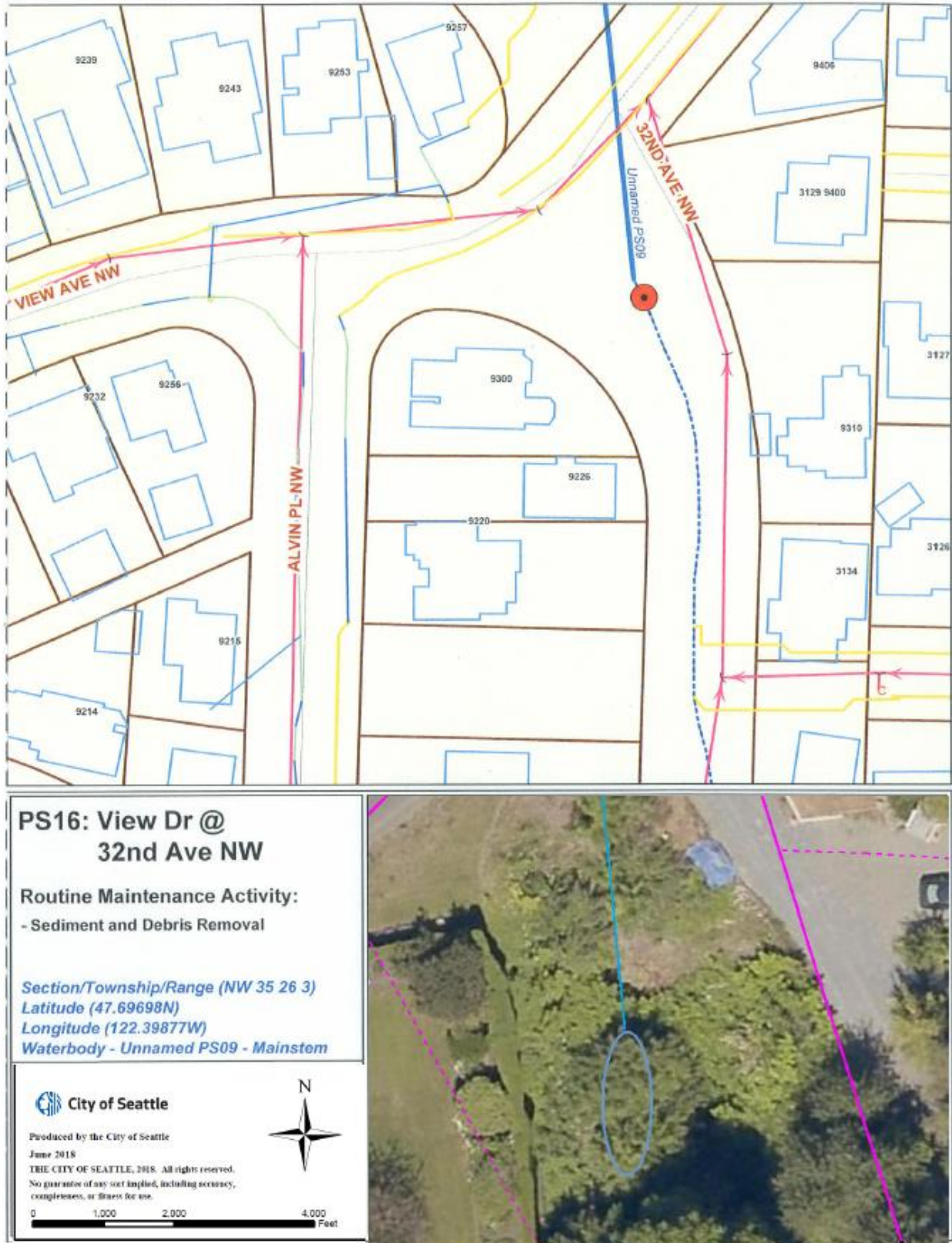
Routine Maintenance & Repair of Publicly Owned Drainage System Facilities
SEPA Environmental Checklist

PS15: NW 95th St @ 28th Ave NW

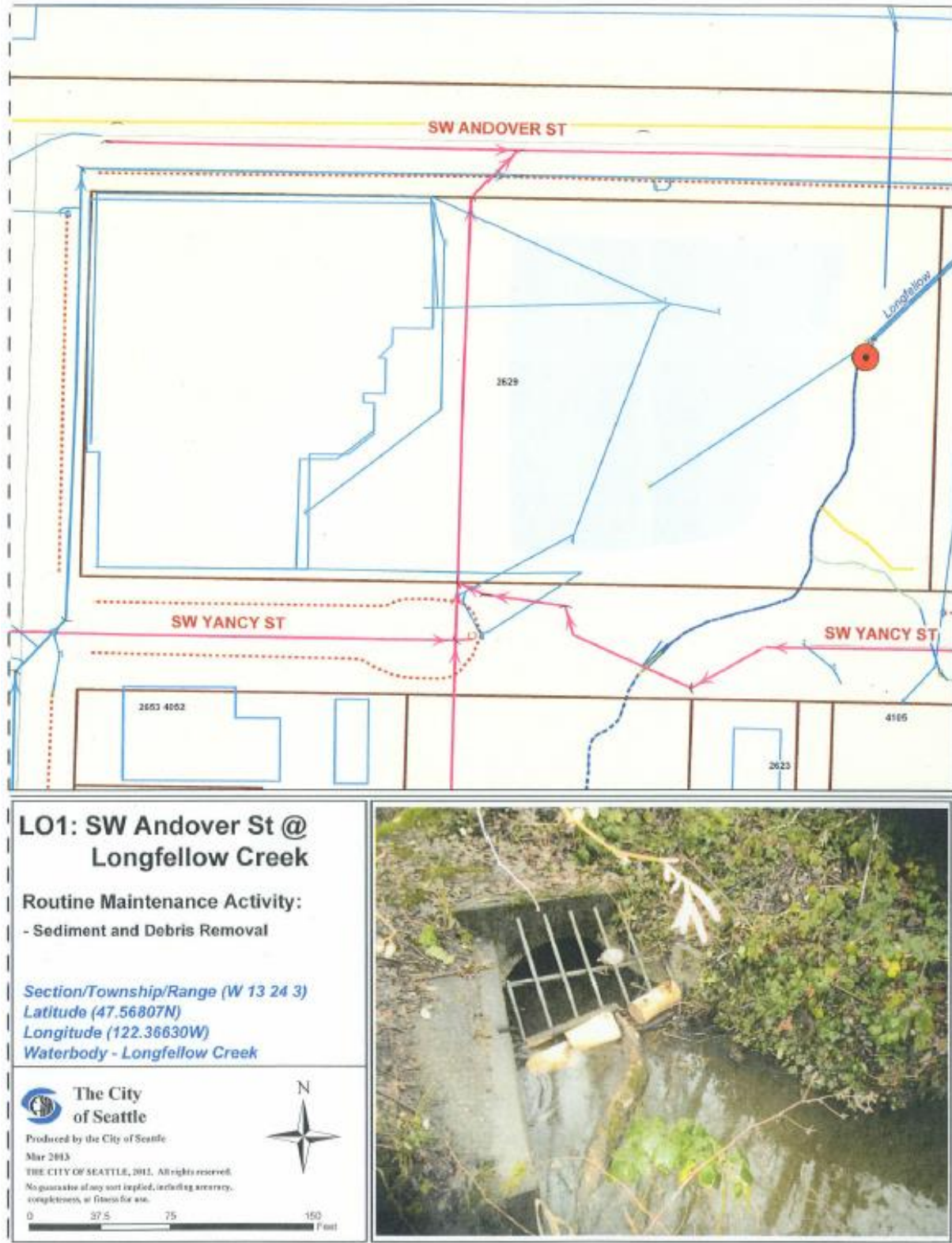


Routine Maintenance & Repair of Publicly Owned Drainage System Facilities
SEPA Environmental Checklist

PS16: View Dr @ 32nd Ave NW



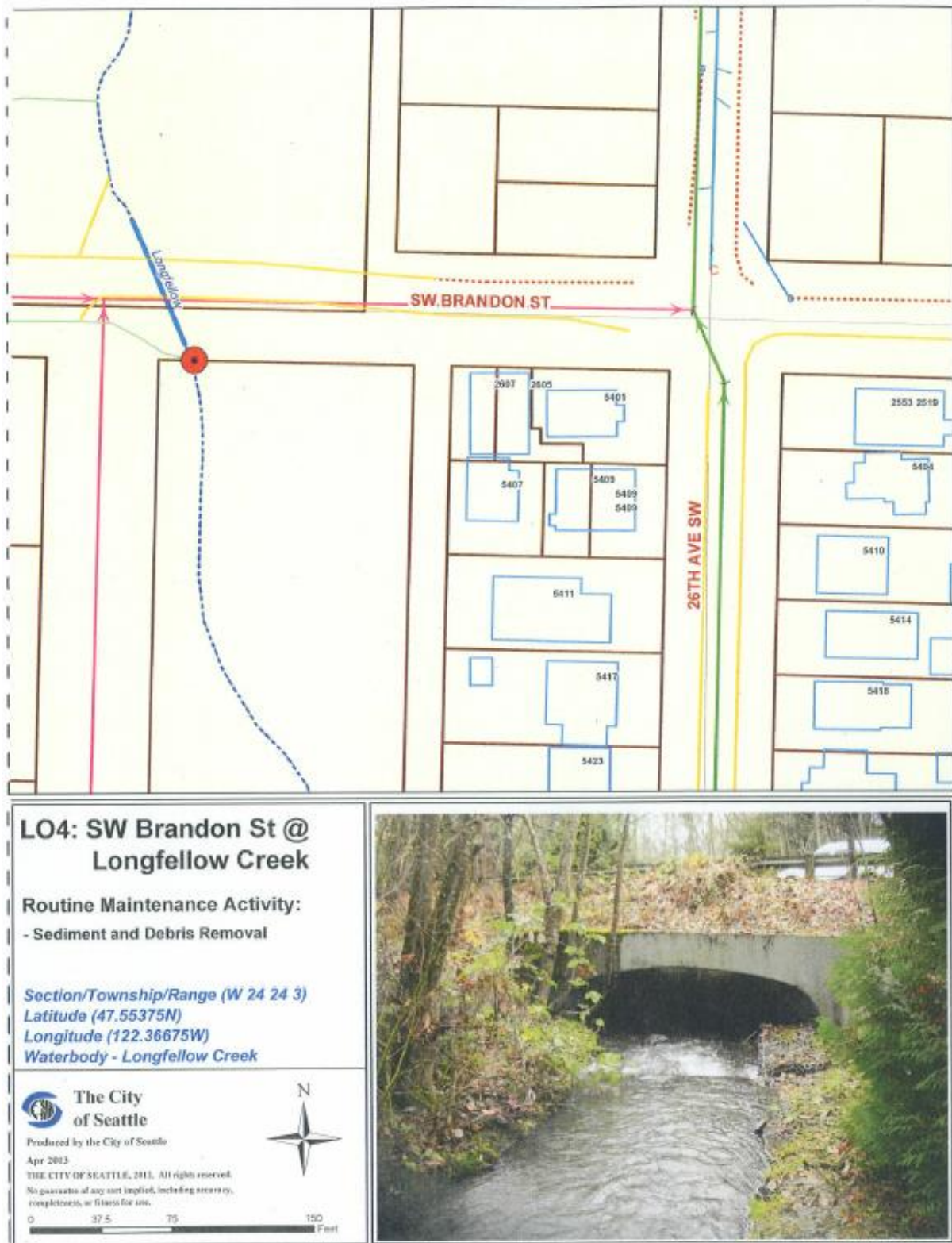
L01: SW Andover St @ Longfellow Creek



LO2: SW Nevada St @ Longfellow Creek



L04: SW Brandon St @ Longfellow Creek



LO6: Beaver Ponds above SW Juneau St



L07: SW Juneau St @ Longfellow Creek



**L07: SW Juneau St @
Longfellow Creek**

Routine Maintenance Activity:
- Sediment and Debris Removal

Section/Township/Range (SW 24 24 3)
Latitude (47.54998N)
Longitude (122.36493N)
Waterbody - Longfellow Creek



**The City
of Seattle**

Produced by the City of Seattle:

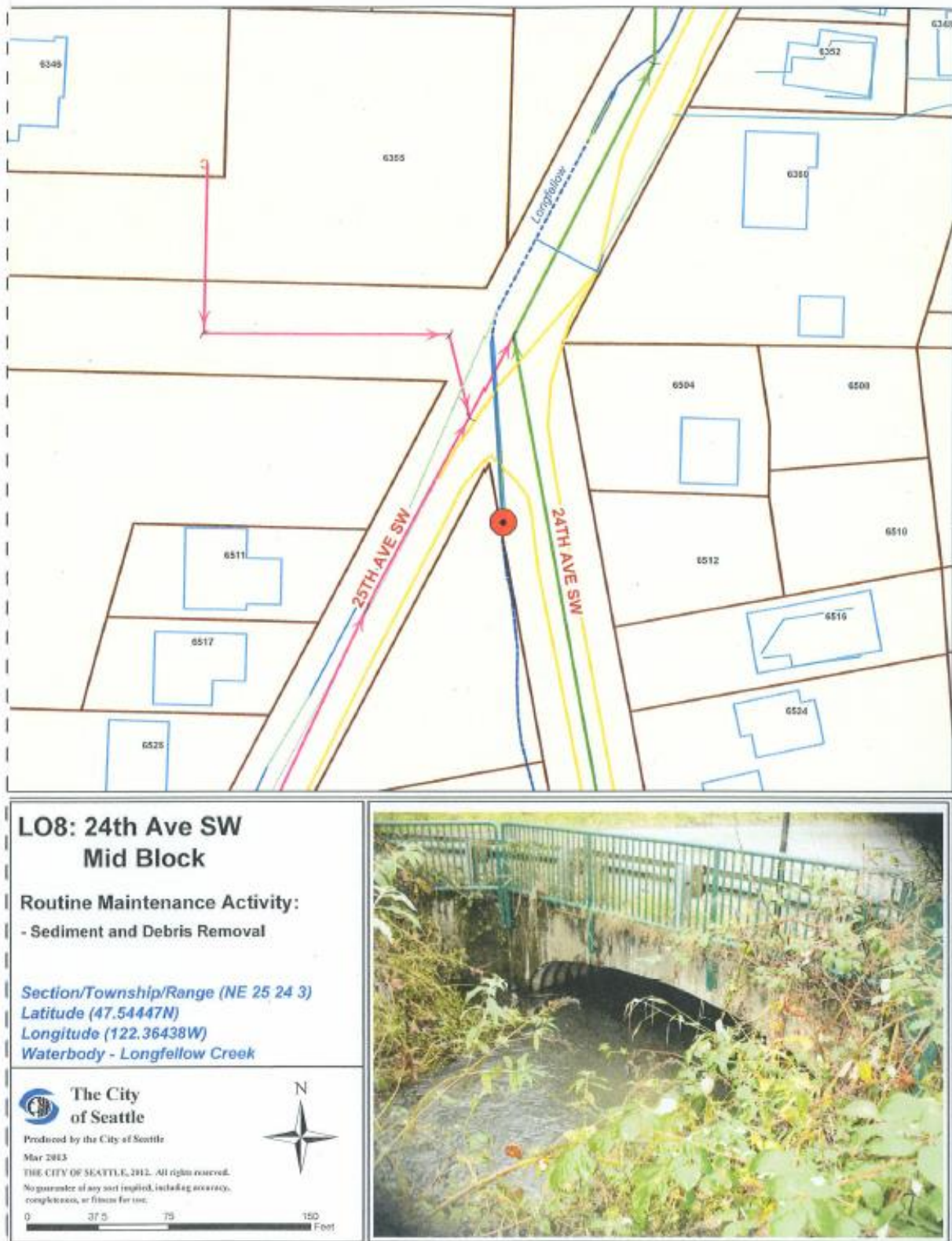
Mar 2013

THE CITY OF SEATTLE, 2012. All rights reserved.
No guarantee of any sort is implied, including accuracy,
completeness, or fitness for use.

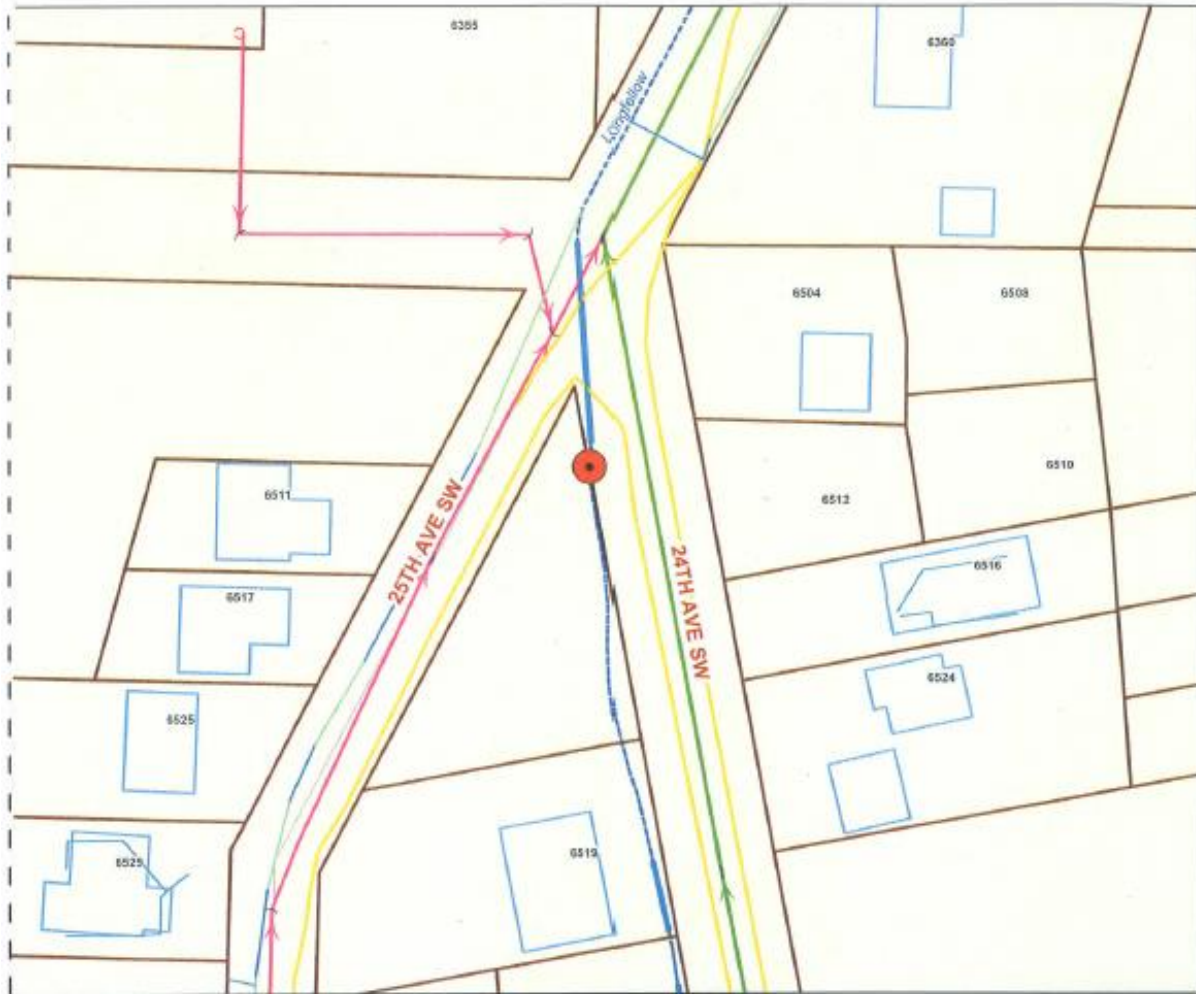
0 25 50 75 100 150 Feet



LO8: 24th Ave SW Mid Block



LO9: 24th Ave SW @ 25th Ave SW



**LO9: 24th Ave SW @
25th Ave SW**

Routine Maintenance Activity:
- Sediment and Debris Removal

Section/Township/Range (NW 35 26 3)
Latitude (47.54447N)
Longitude (122.36438W)
Waterbody - Unnamed PS08 - Mainstem



**The City
of Seattle**

Produced by the City of Seattle

Mar 2013

THE CITY OF SEATTLE, 2012. All rights reserved.

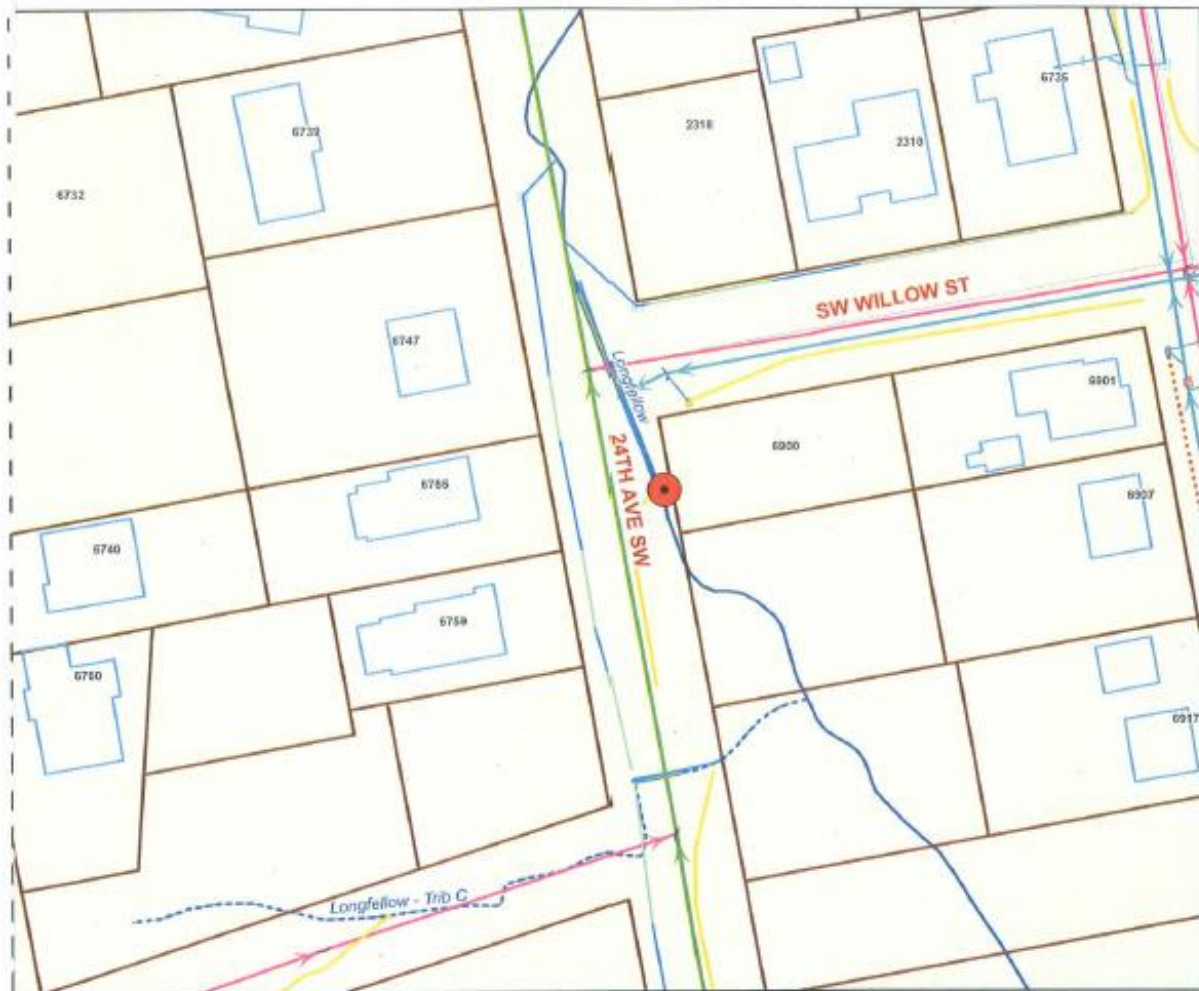
No guarantee of any sort is implied, including accuracy,
completeness, or fitness for use.



0 40 80 160 Feet



LO10: SW Willow St @ Longfellow Creek



**LO10: SW Willow St @
Longfellow Creek**

Routine Maintenance Activity:
- Sediment and Debris Removal

Section/Township/Range (NE 25 24 3)
Latitude (47.54187N)
Longitude (122.36353W)
Waterbody - Longfellow Creek



**The City
of Seattle**

Produced by the City of Seattle

Mar 2013

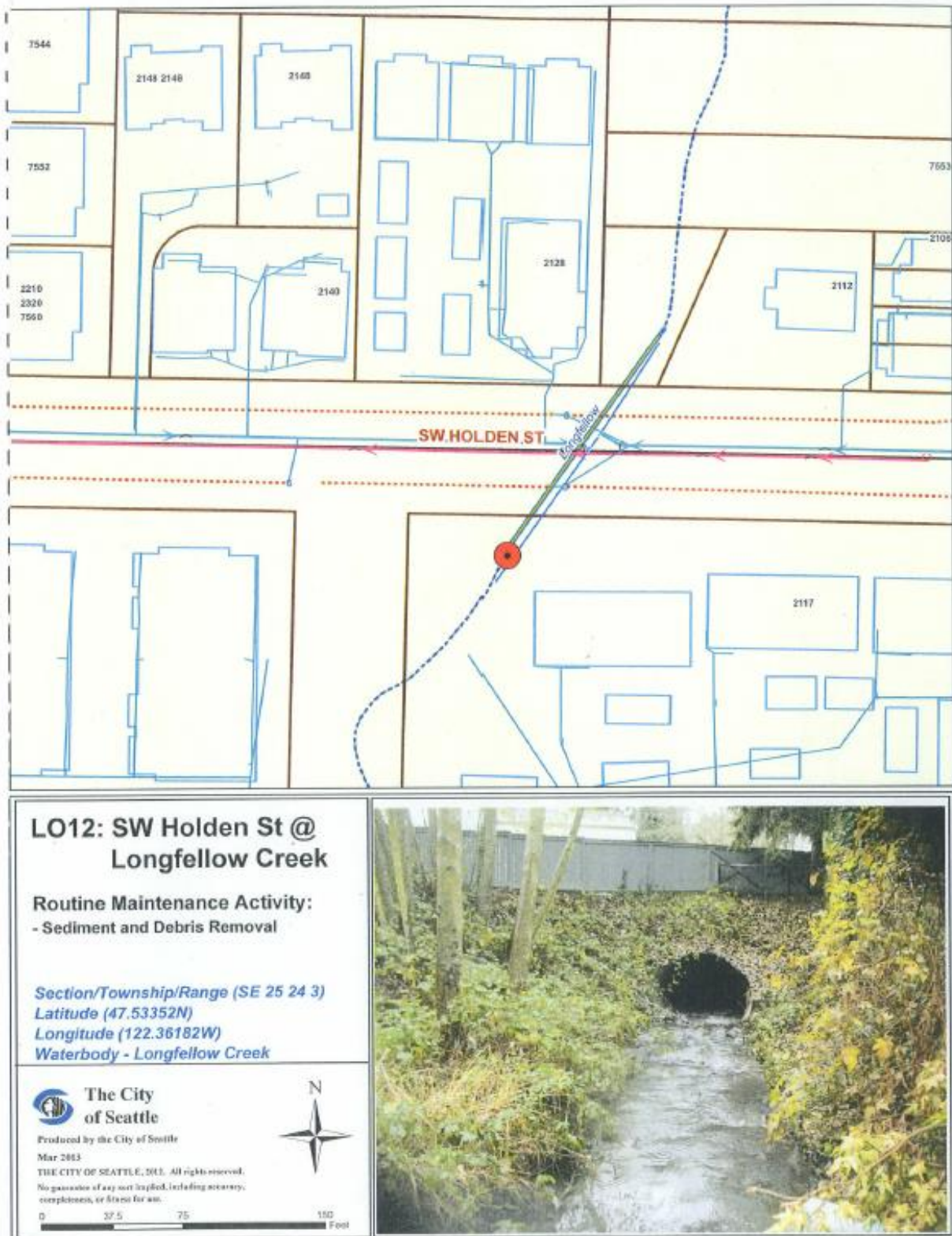
THE CITY OF SEATTLE, 2013. All rights reserved.
No guarantee of any sort implied, including accuracy,
completeness, or fitness for use.



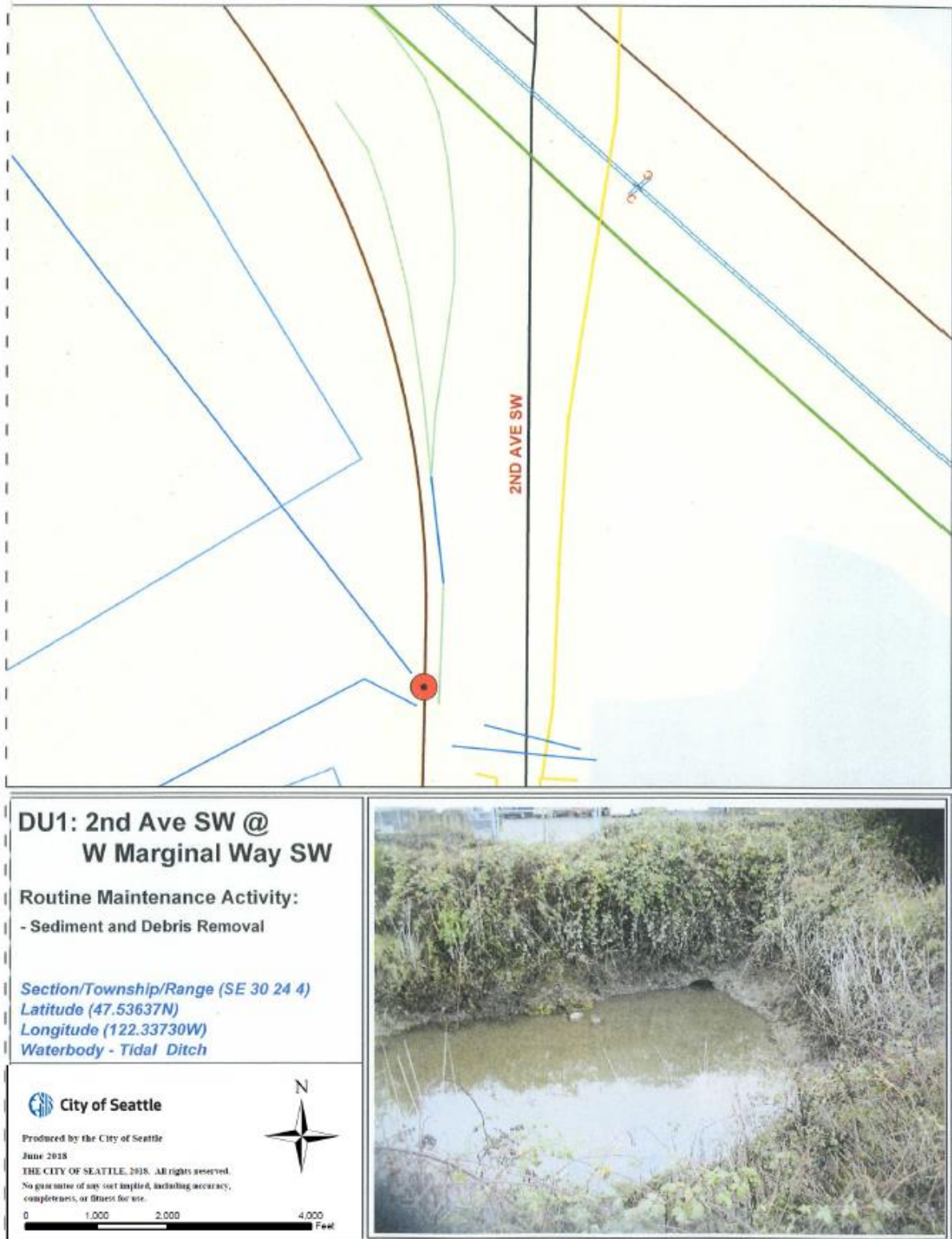
0 37.5 75 150 Feet



LO12: SW Holden St @ Longfellow Creek



DU1: 2nd Ave SW @ W Marginal Way SW



DU2: South Norfolk Treatment Swale



MC1: S Cloverdale St @ Grattan Pl S



SP1: 31st Ave SW @ SW 104th St



**SP1: 31st Ave SW @
SW 104th St**

Routine Maintenance Activity:

- Sediment and Debris Removal

Section/Township/Range (W 1 21 3)

Latitude (47.51005N)

Longitude (122.37130W)

Waterbody - Seola Pond



**The City
of Seattle**

Produced by the City of Seattle

Mar 2013

THE CITY OF SEATTLE, 2013. All rights reserved.

No guarantee of any sort implied, including accuracy,
completeness, or fitness for use.

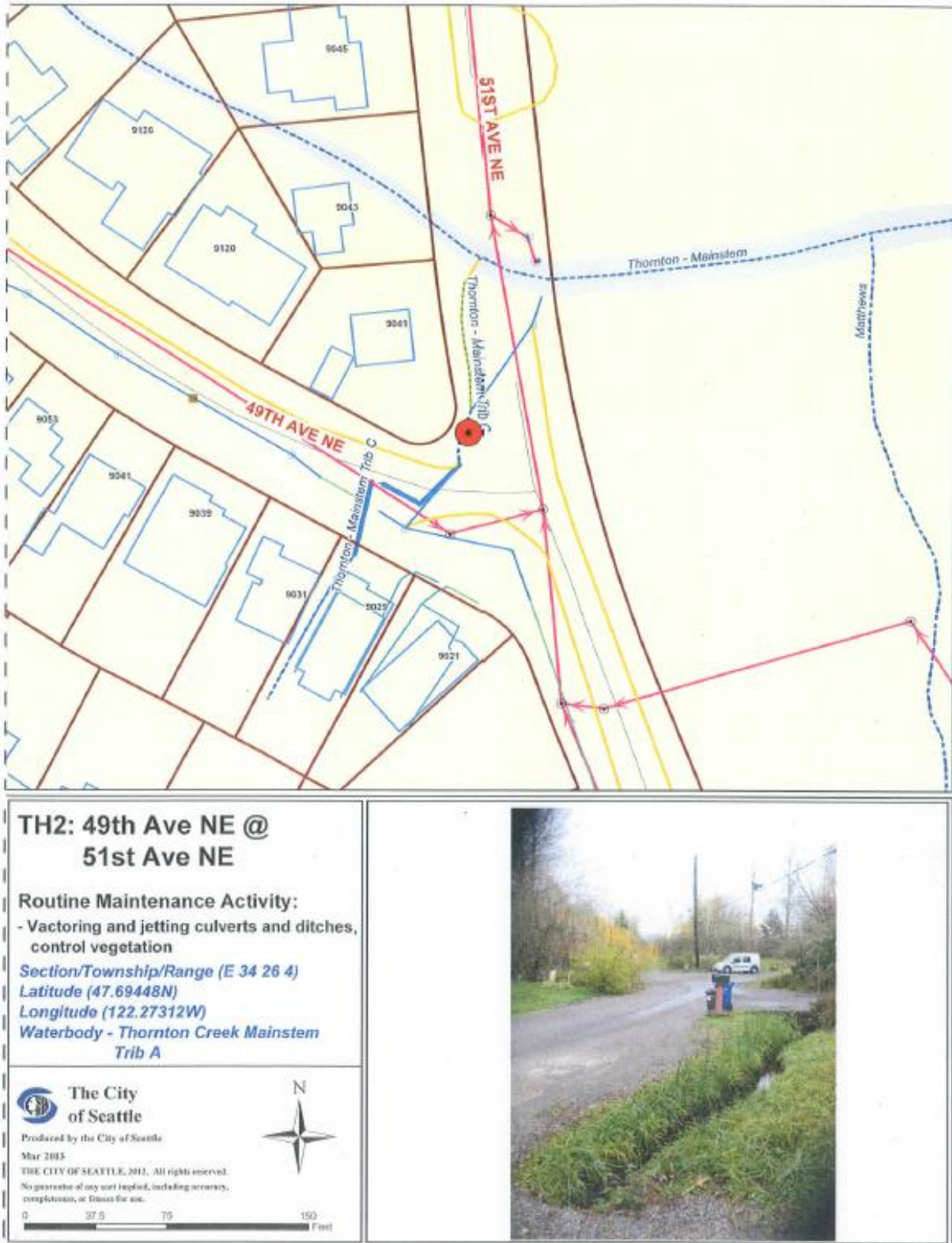


0 25 50 75 100 Feet

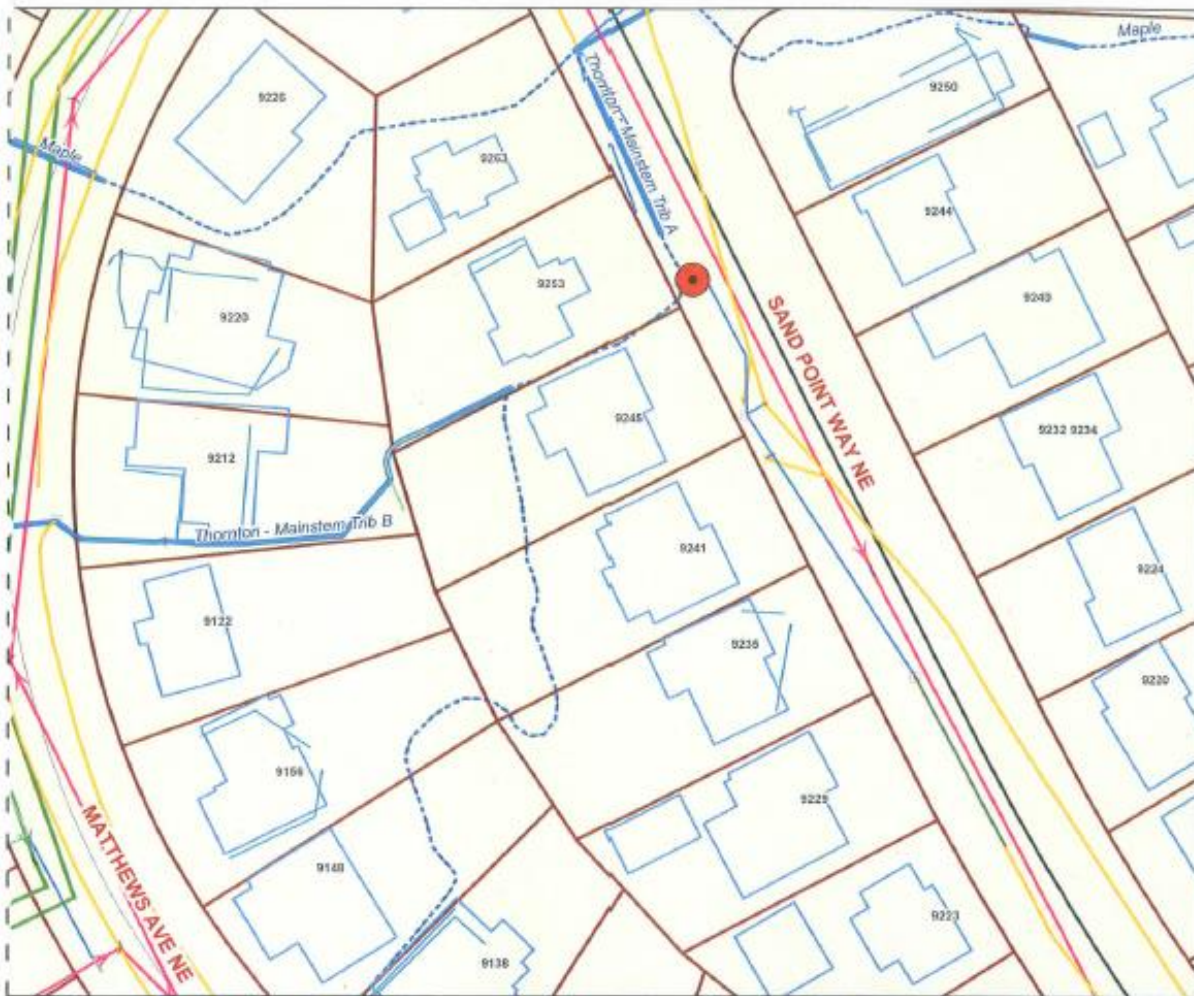


Exhibit D-2: Enclosed Drainage System Facility Representative Facility Data Sheet

TH2: 49th Ave. NE @ NE 51st St.



TH6: NE 92nd St @ Sand Point Way NE



**TH6: NE 92nd St @
Sand Point Way NE**

Routine Maintenance Activity:

- Vactoring and jetting culverts and ditches,
Control vegetation

Section/Township/Range (SE 34 26 4)

Latitude (47.69545N)

Longitude (122.27623W)

Waterbody - Maple Creek



**The City
of Seattle**

Produced by the City of Seattle

Age 2013

THE CITY OF SEATTLE, 2011. All rights reserved.

No guarantee of any sort is implied, including accuracy,
completeness, or fitness for use.



0 37.5 75 150 Feet



TH7: NE 92nd St @ Sand Point Way NE



**TH7: Matthews Ave NE @
Sand Point Way NE**

Routine Maintenance Activity:

- Vactoring and jetting culverts and ditches

Section/Township/Range (E 34 26 4)

Latitude (47.69563N)

Longitude (122.27743W)

Waterbody - Maple Creek



**The City
of Seattle**

Produced by the City of Seattle

Mar 2013

THE CITY OF SEATTLE, 2013. All rights reserved.

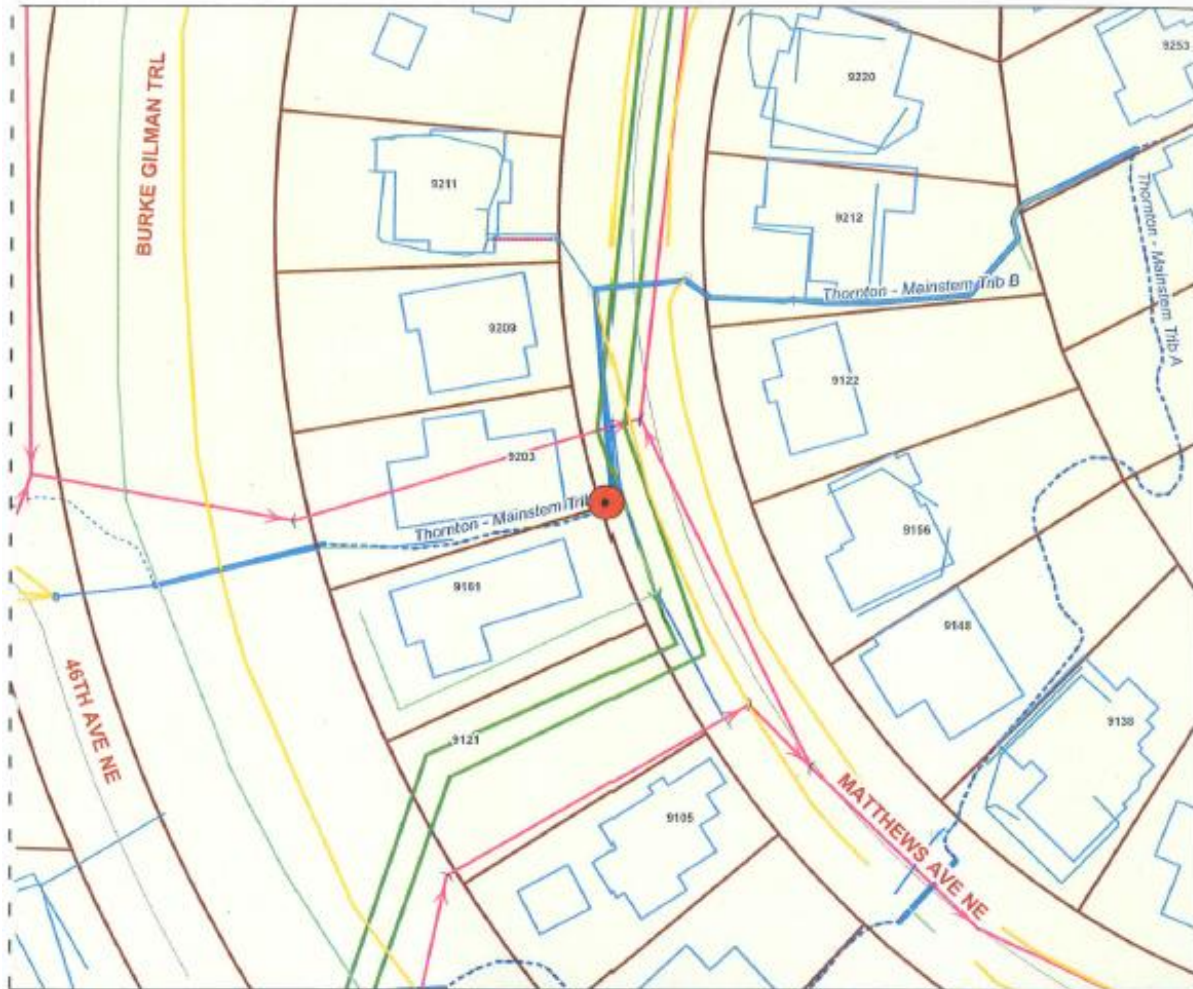
No guarantee of any sort implied, including accuracy,
completeness, or fitness for use.



0 37.5 75 150 Feet



TH8: Matthews Ave NE Mid - Block



**TH8: Matthews Ave NE
Mid - Block**

Routine Maintenance Activity:

-Vactoring and jetting culverts and ditches

Section/Township/Range (E 34 26 4)

Latitude (47.69518N)

Longitude (122.27742W)

Waterbody - Maple Creek



The City
of Seattle

Produced by the City of Seattle

Apr 2013

THE CITY OF SEATTLE, 2013. All rights reserved.

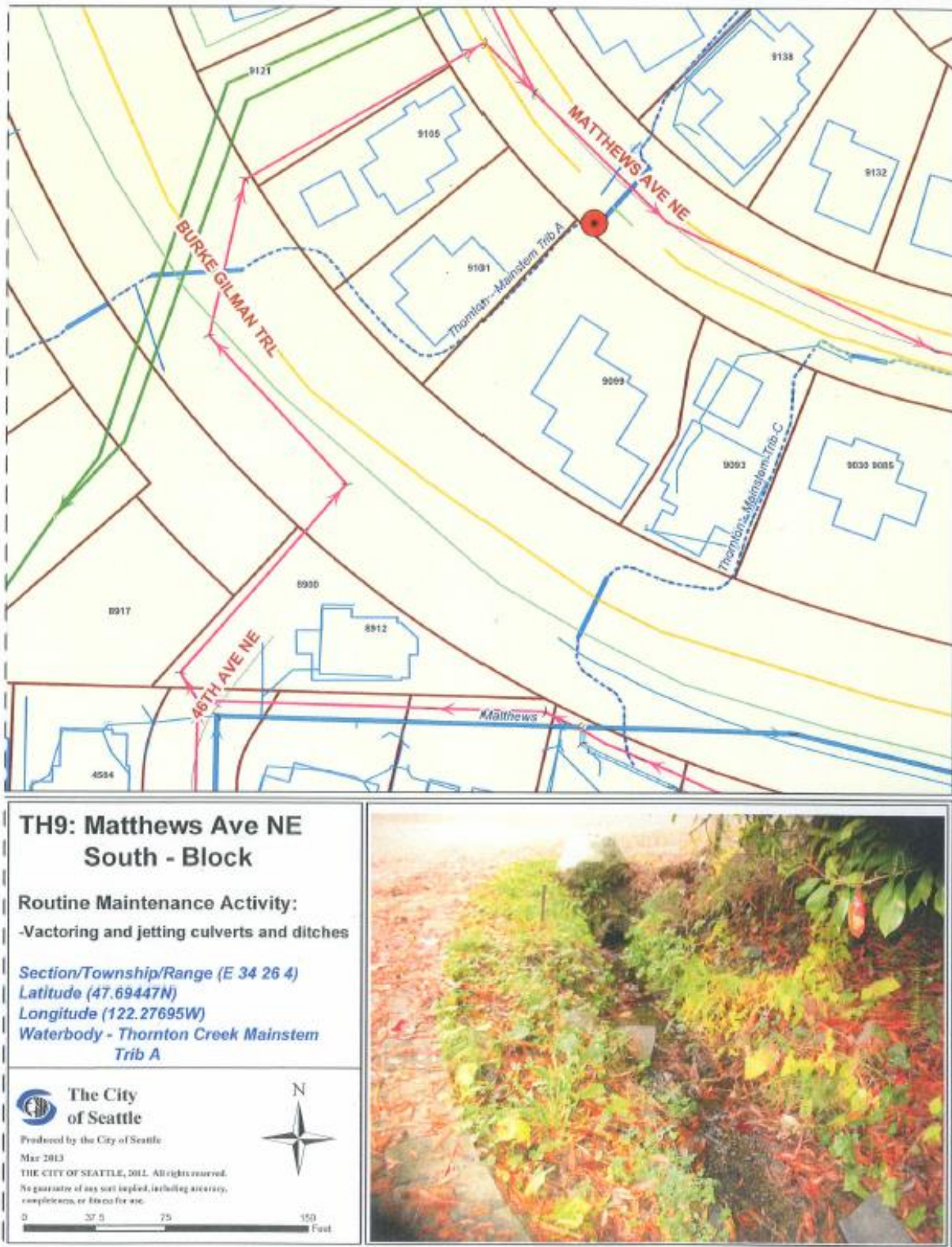
No guarantee of any sort is implied, including a warranty,
completeness, or fitness for use.



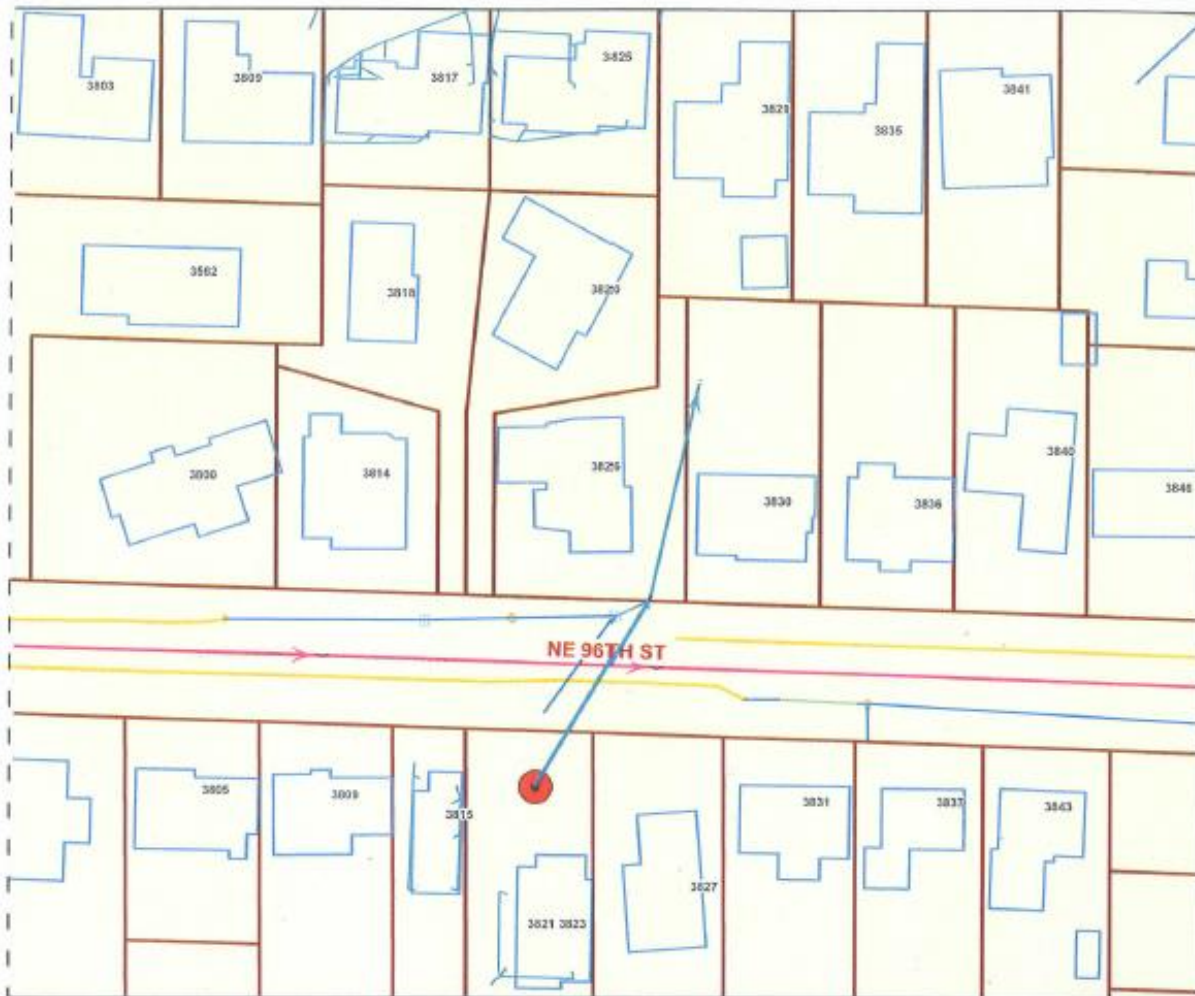
0 37.5 75 150 Feet



TH9: Matthews Ave NE South - Block



TH12: NE 96th St. @ 39th Ave NE



**TH12: NE 96th St @
39th Ave NE**

Routine Maintenance Activity:
-Sediment and Debris Removal,
Control Vegetation

*Section/Township/Range (NW 34 26 4)
Latitude (47.69828N)
Longitude (122.28692W)
Waterbody - Thornton Creek*



**The City
of Seattle**

Produced by the City of Seattle

Apr 2013

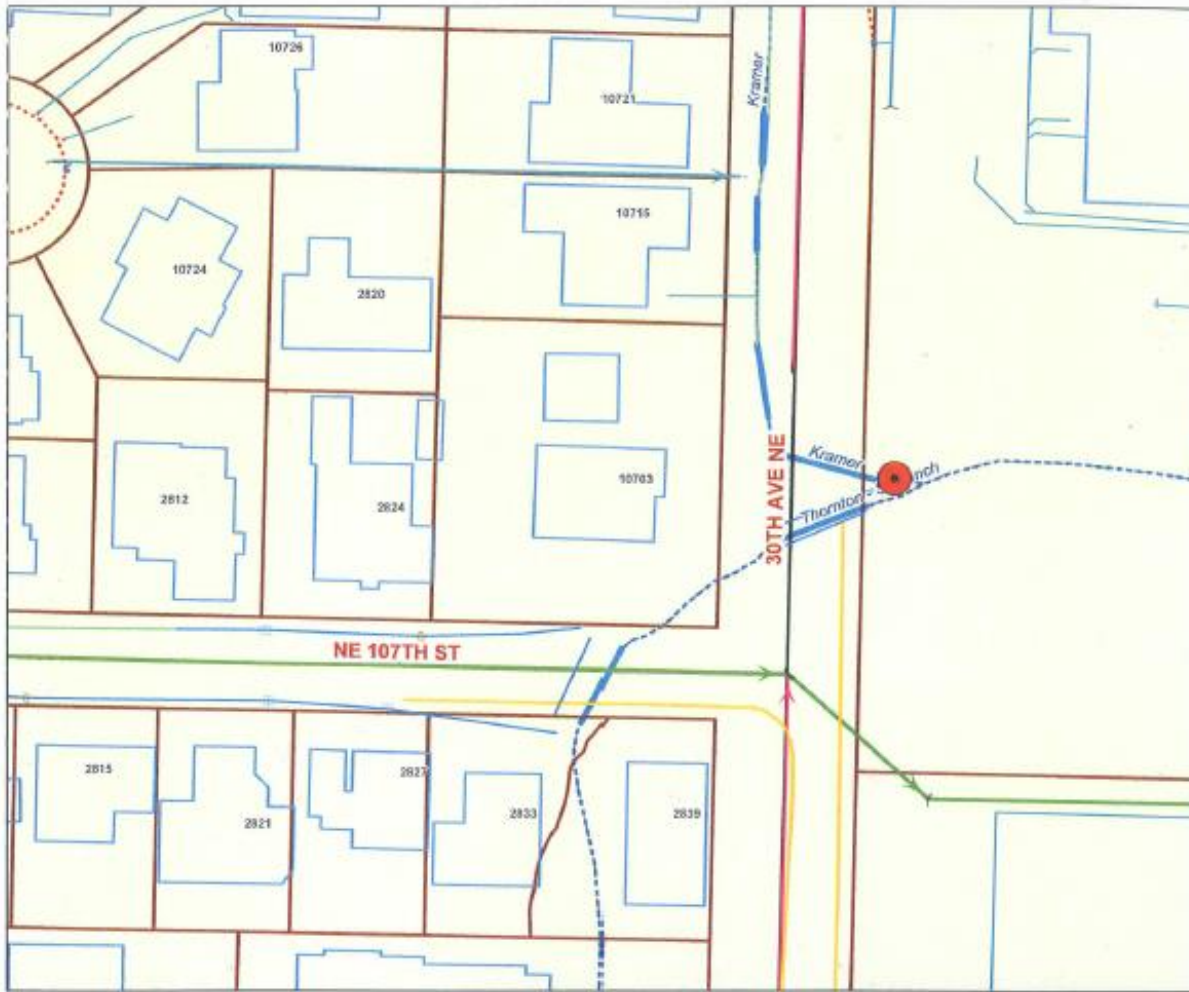
THE CITY OF SEATTLE, 2013. All rights reserved.

No guarantee of any sort implied, including accuracy,
completeness, or fitness for use.

0 37.5 75 150 Feet



TH20: 30th Ave NE @ NE 107th St Kramer



**TH20: 30th Ave NE @
NE 107th St Kramer
Culvert**

Routine Maintenance Activity:
- Sediment and Debris Removal

Section/Township/Range (E 34 26 4)
Latitude (47.70693N)
Longitude (122.29618W)
Waterbody - Kramer Creek



**The City
of Seattle**

Produced by the City of Seattle

Mar 2013

THE CITY OF SEATTLE, 2012. All rights reserved.
No guarantee of any sort is made, including accuracy,
completeness, or fitness for use.



0 37.5 75 150
Feet



TH22: 31st Ave NE @ NE 110th St



TH26: NE 100th St @ Ravenna Ave NE



**TH26: NE 100th St @
Ravenna Ave NE**

Routine Maintenance Activity:
- Sediment and Debris Removal

Section/Township/Range (SE 28 26 4)
Latitude (47.70110N)
Longitude (122.30098W)
Waterbody - Willow Creek



**The City
of Seattle**

Produced by the City of Seattle

Apr 2013

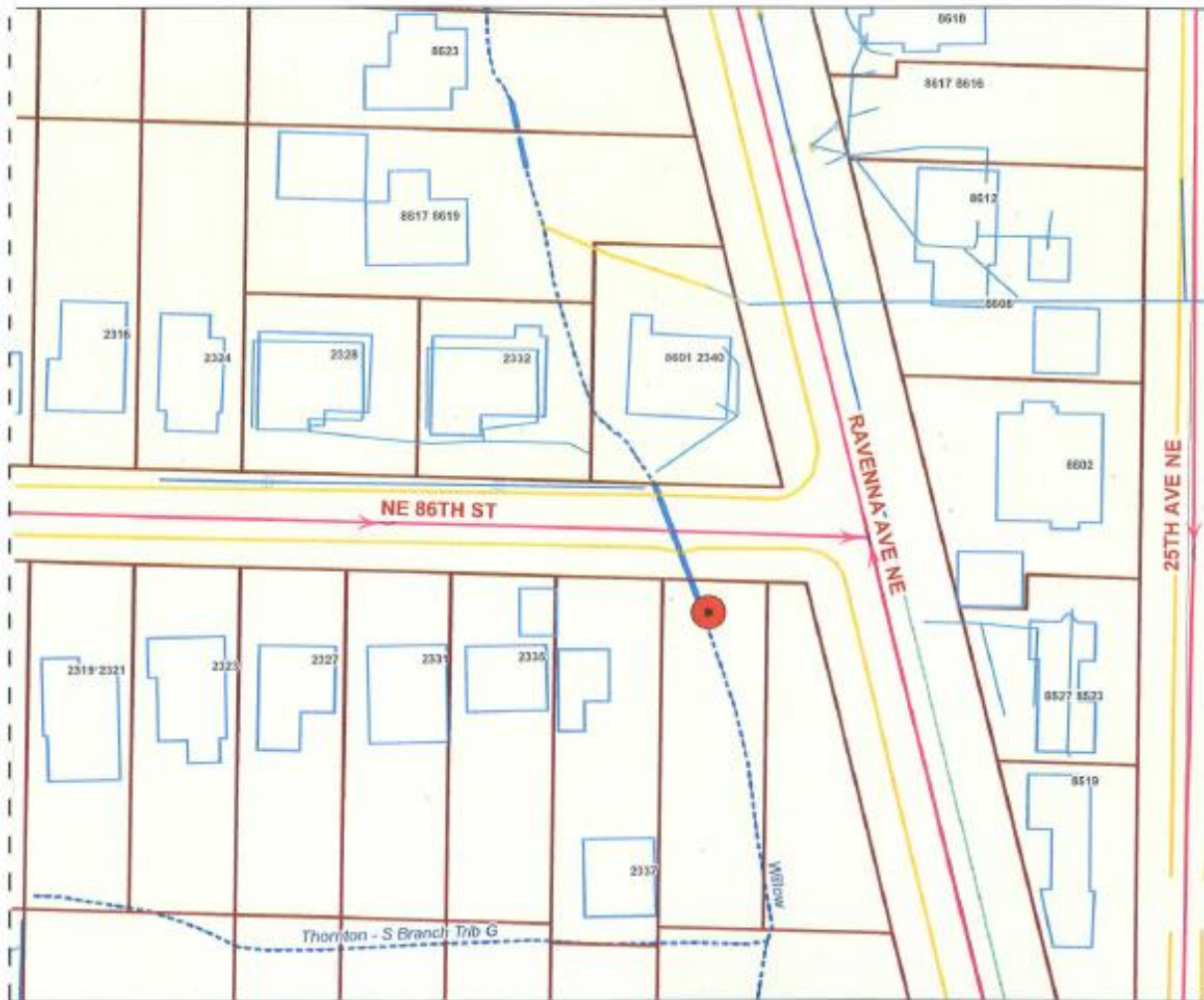
THE CITY OF SEATTLE, 2013. All rights reserved.

No guarantee of any sort implied, including accuracy,
completeness, or fitness for use.

0 37.5 75 150 Feet




TH27: NE 86th St @ Ravenna Ave NE



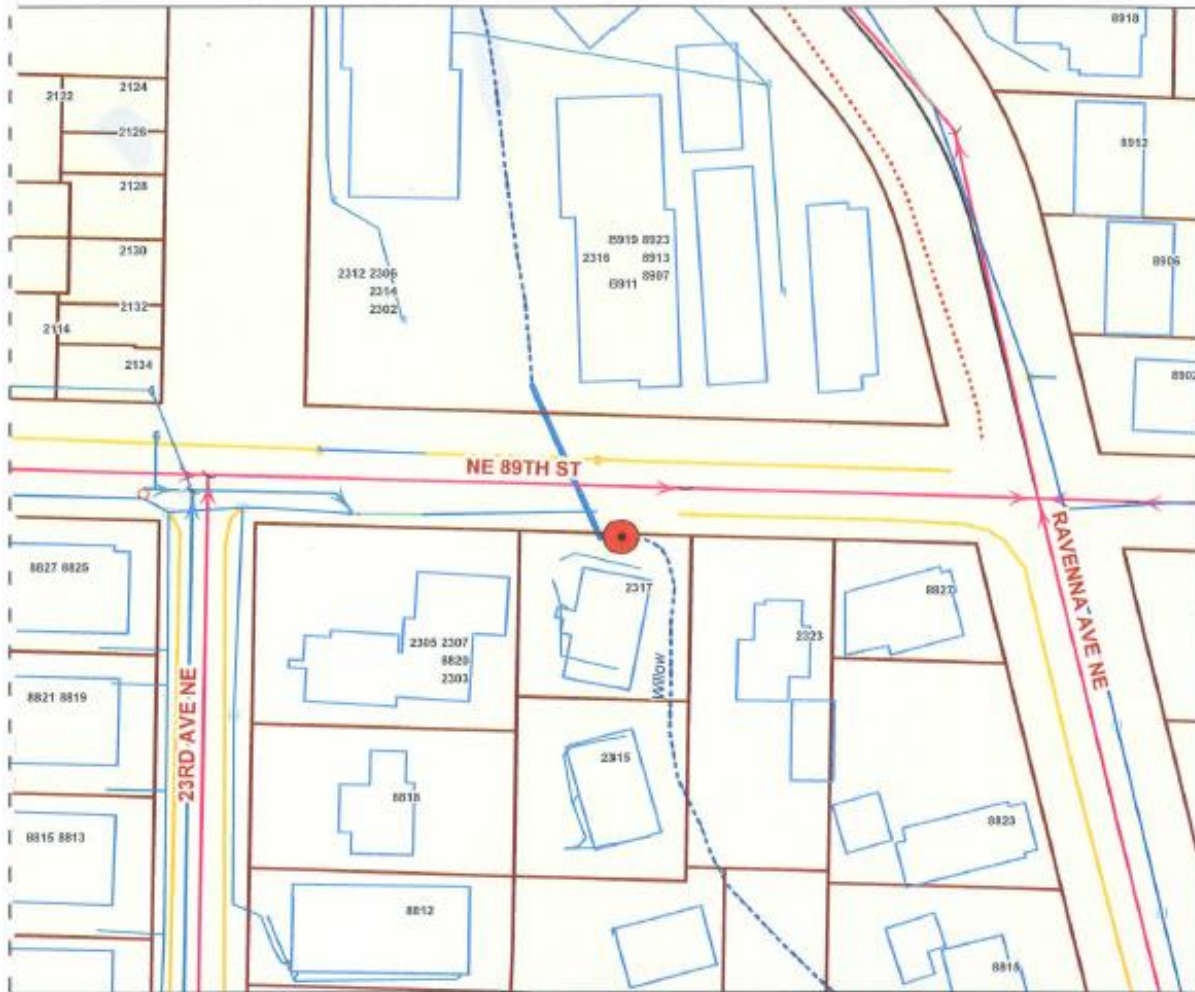
**TH27: NE 86th St @
Ravenna Ave NE**

Routine Maintenance Activity:
- Vactoring and Jetting culverts and ditches

Section/Township/Range (SW 33 26 4)
Latitude (47.69118N)
Longitude (122.30237W)
Waterbody - Willow Creek



TH28: NE 89th St @ Ravenna Ave NE



**TH28: NE 89th St @
Ravenna Ave NE**

Routine Maintenance Activity:

- Vactoring and Jetting culverts and ditches

Section/Township/Range (SW 33 26 4)

Latitude (47.69302N)

Longitude (122.30353W)

Waterbody - Thornton Creek



**The City
of Seattle**

Produced by the City of Seattle

Apr 2013

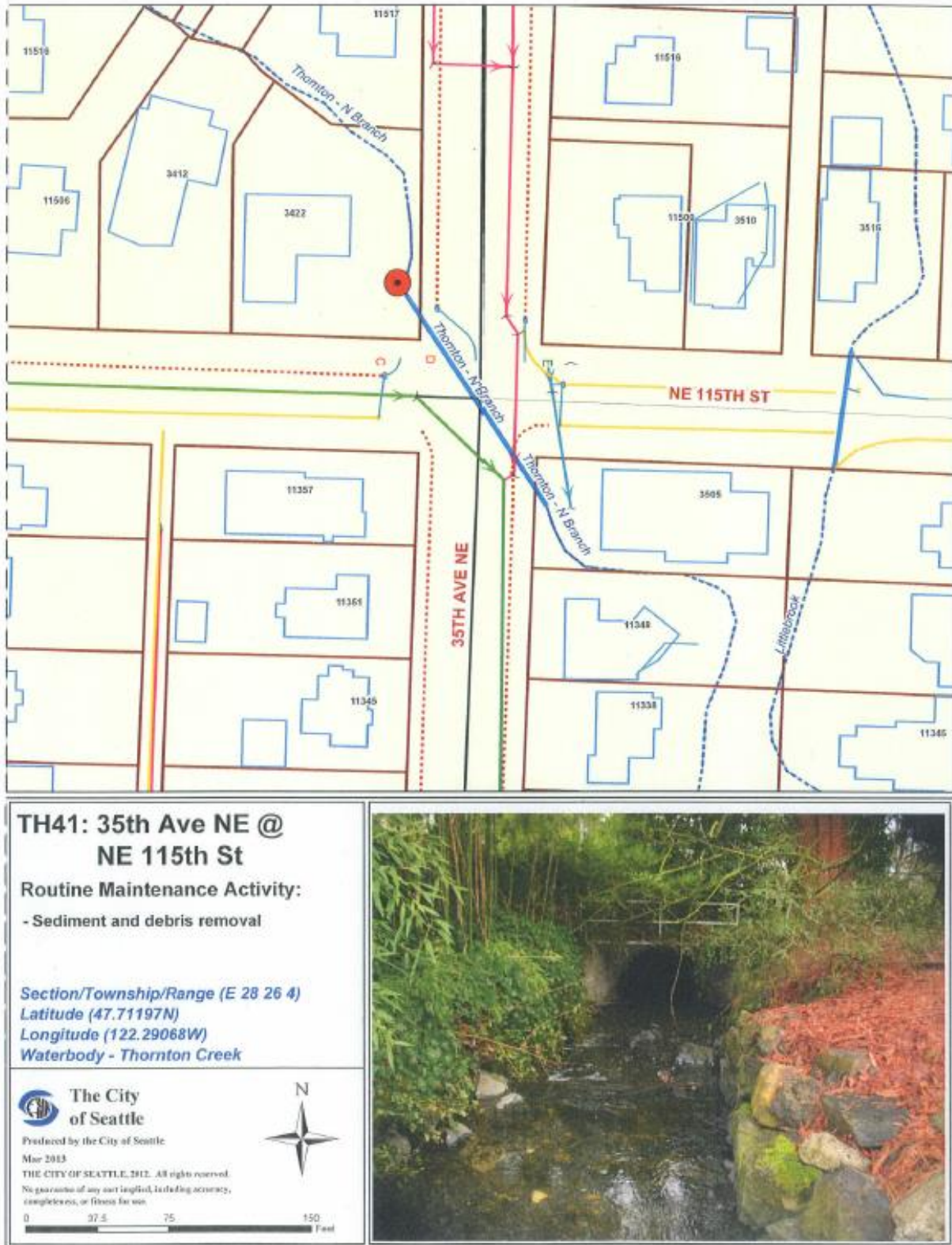
THE CITY OF SEATTLE, 2012. All rights reserved.

No guarantee of any sort is implied, including accuracy,
completeness, or fitness for use.

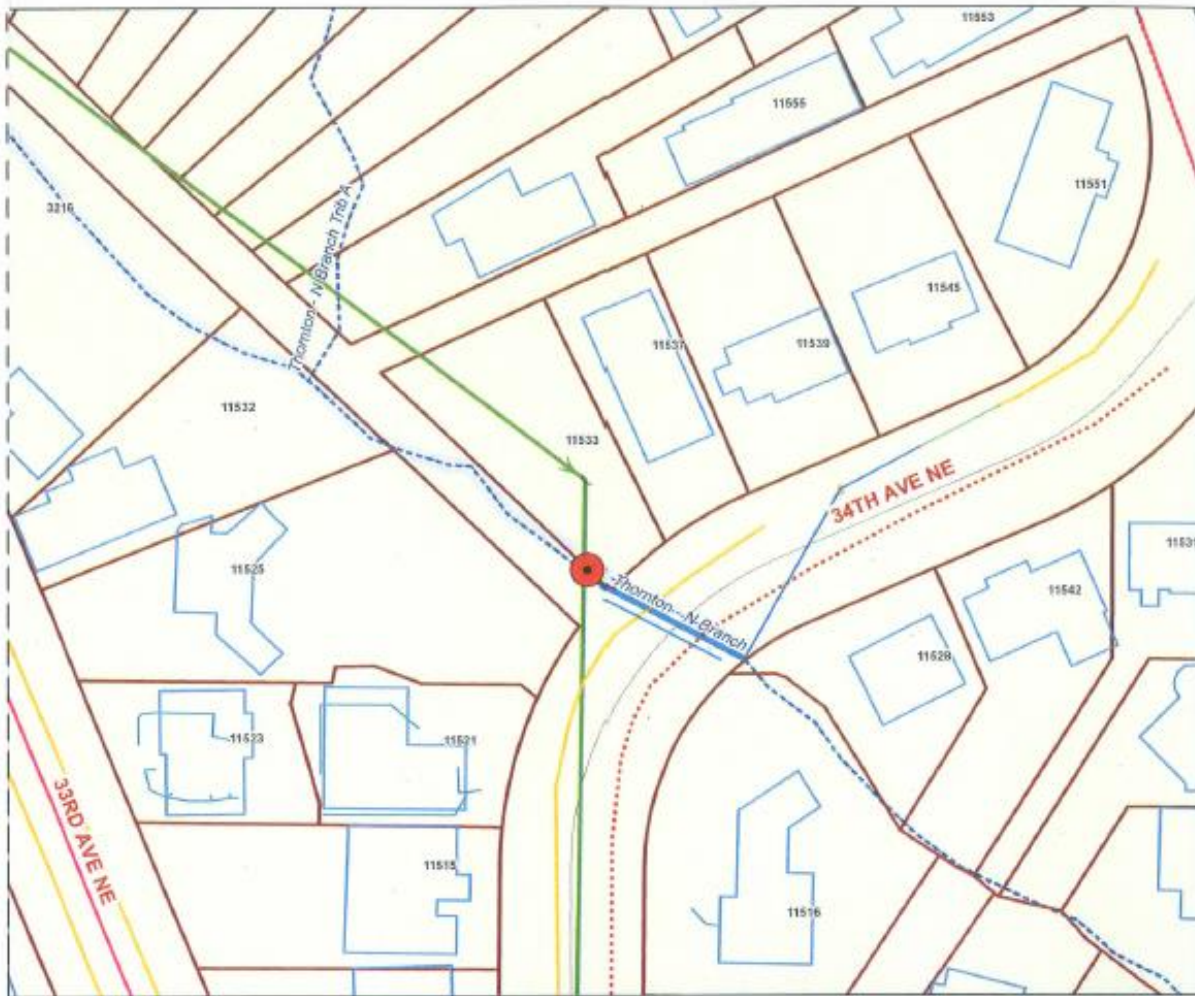
0 37.5 75 150 Feet



TH41: 35th Ave NE @ NE 115th St



TH42: 33rd Ave NE @ NE 117th St



**TH42: 33rd Ave NE @
NE 117th St**

Routine Maintenance Activity:
- Sediment and Debris Removal

Section/Township/Range (E 28 26 4)
Latitude (47.71278N)
Longitude (122.29188W)
Waterbody - Thornton Creek



**The City
of Seattle**
Produced by the City of Seattle
Apr 2013

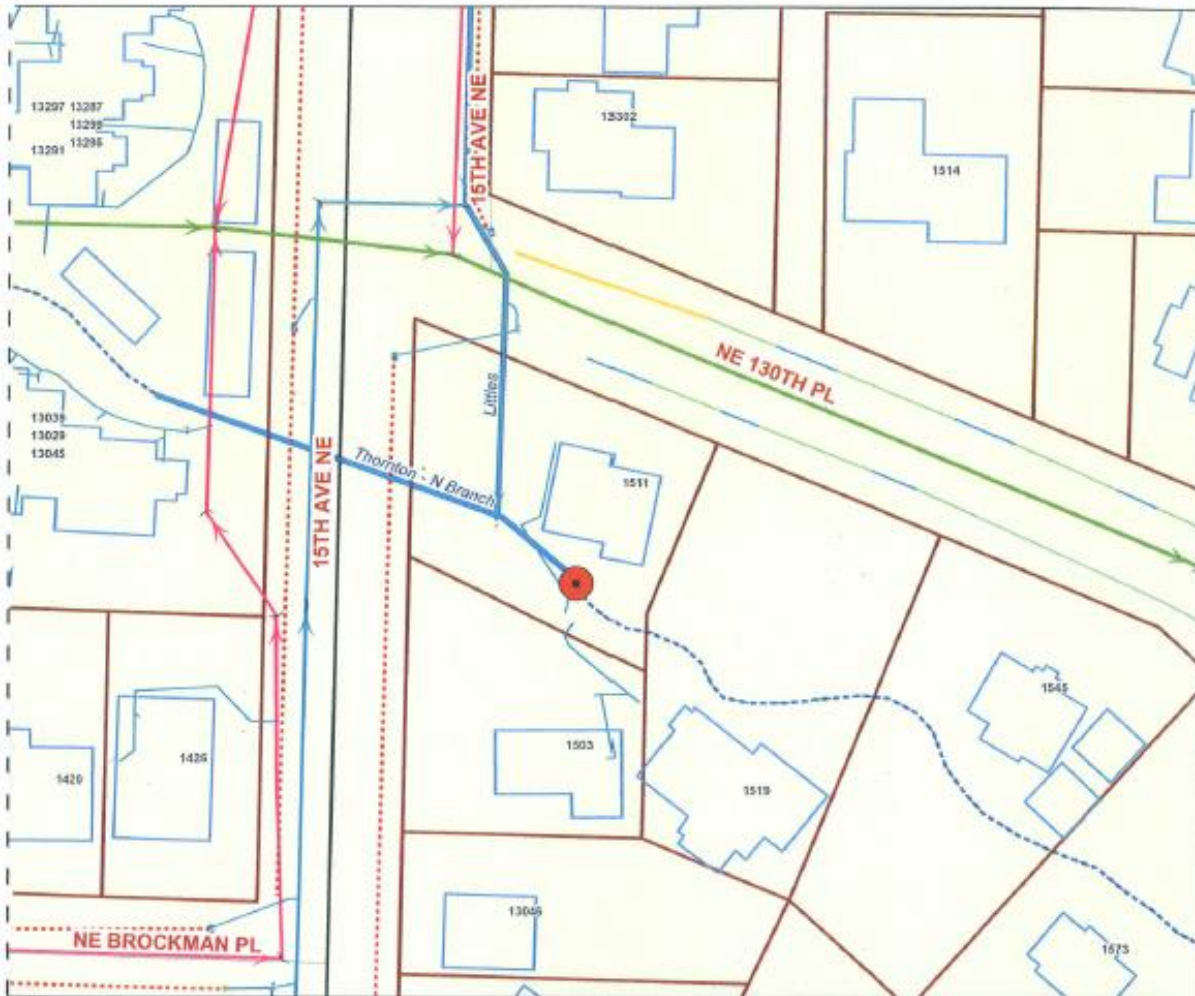
THE CITY OF SEATTLE, 2013. All rights reserved.
No guarantee of any sort is implied, including accuracy,
completeness, or fitness for use.



0 37.5 75 150
Foot



TH47: 15th Ave NE @ NE 130th Pl.



**TH47: 15th Ave NE @
NE 130th Pl.**

Routine Maintenance Activity:
- Sediment and Debris Removal

Section/Township/Range (SW 21 26 4)
Latitude (47.72510N)
Longitude (122.31297W)
Waterbody - Thornton Creek



**The City
of Seattle**

Produced by the City of Seattle

Mar 2013

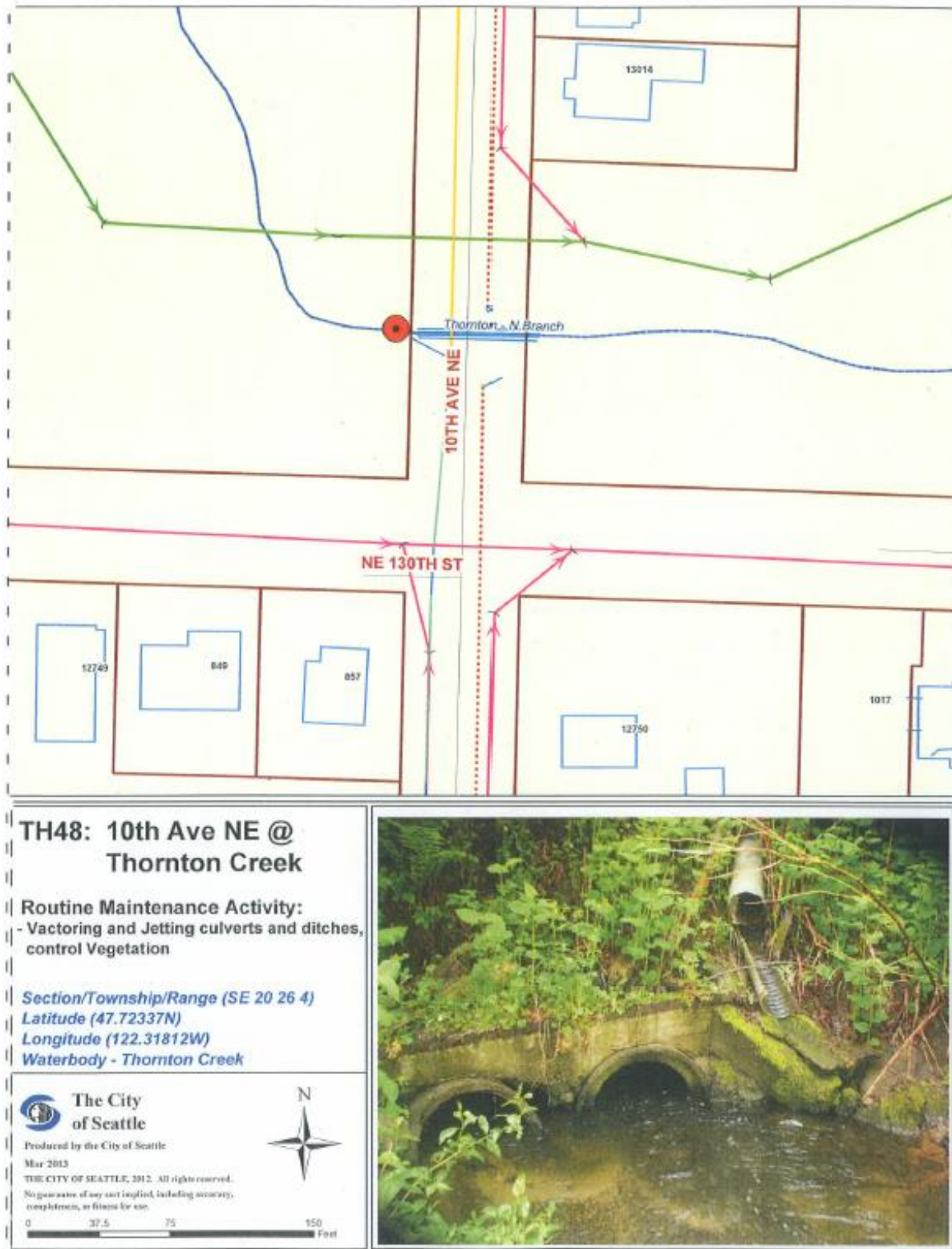
THE CITY OF SEATTLE, 2012. All rights reserved.
No guarantee of any sort implied, including accuracy,
completeness, or fitness for use.



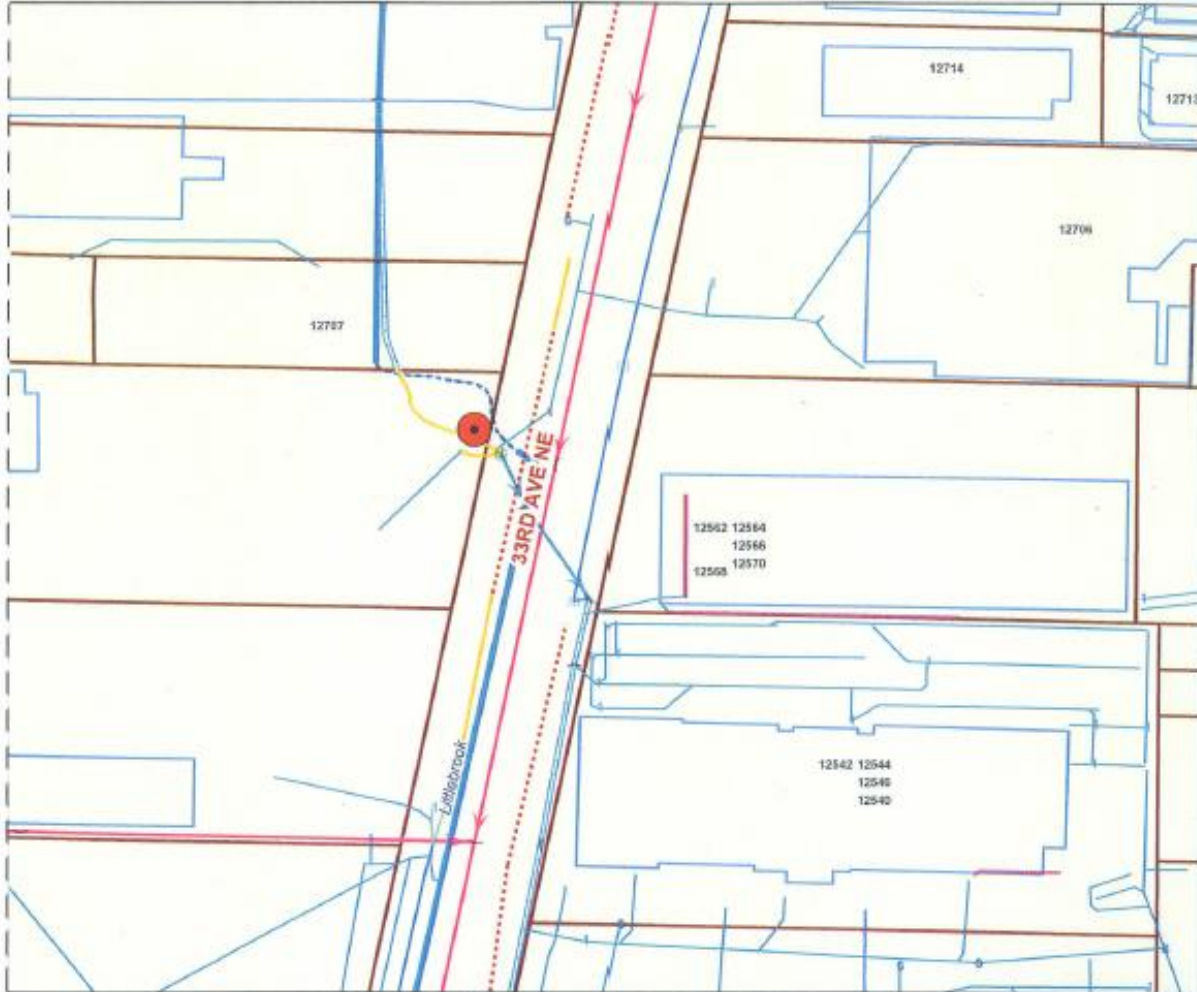
0 27.5 75 150 Feet



TH48: 10th Ave NE @ Thornton Creek



TH55: 33rd Ave NE @ NE 127th St



**TH55: 33rd Ave NE @
NE 127th St**

Routine Maintenance Activity:
- Sediment and Debris Removal

*Section/Township/Range (SE 21 26 4)
Latitude (47.72118N)
Longitude (122.29257W)
Waterbody - Littlebrook Creek*



**The City
of Seattle**

Produced by the City of Seattle
Apr 2013

THE CITY OF SEATTLE, 2013. All rights reserved.
No guarantee of any sort implied, including accuracy,
completeness, or fitness for use.



0 37.5 75 150 Feet



TH56: NE Northgate Way @ Victory Creek



**TH56: NE Northgate Way @
Victory Creek**

Routine Maintenance Activity:

- Sediment and Debris Removal

Section/Township/Range (SE 29 26 4)

Latitude (47.70873N)

Longitude (122.31520W)

Waterbody - Victory Creek



**The City
of Seattle**

Produced by the City of Seattle

Apr 2013

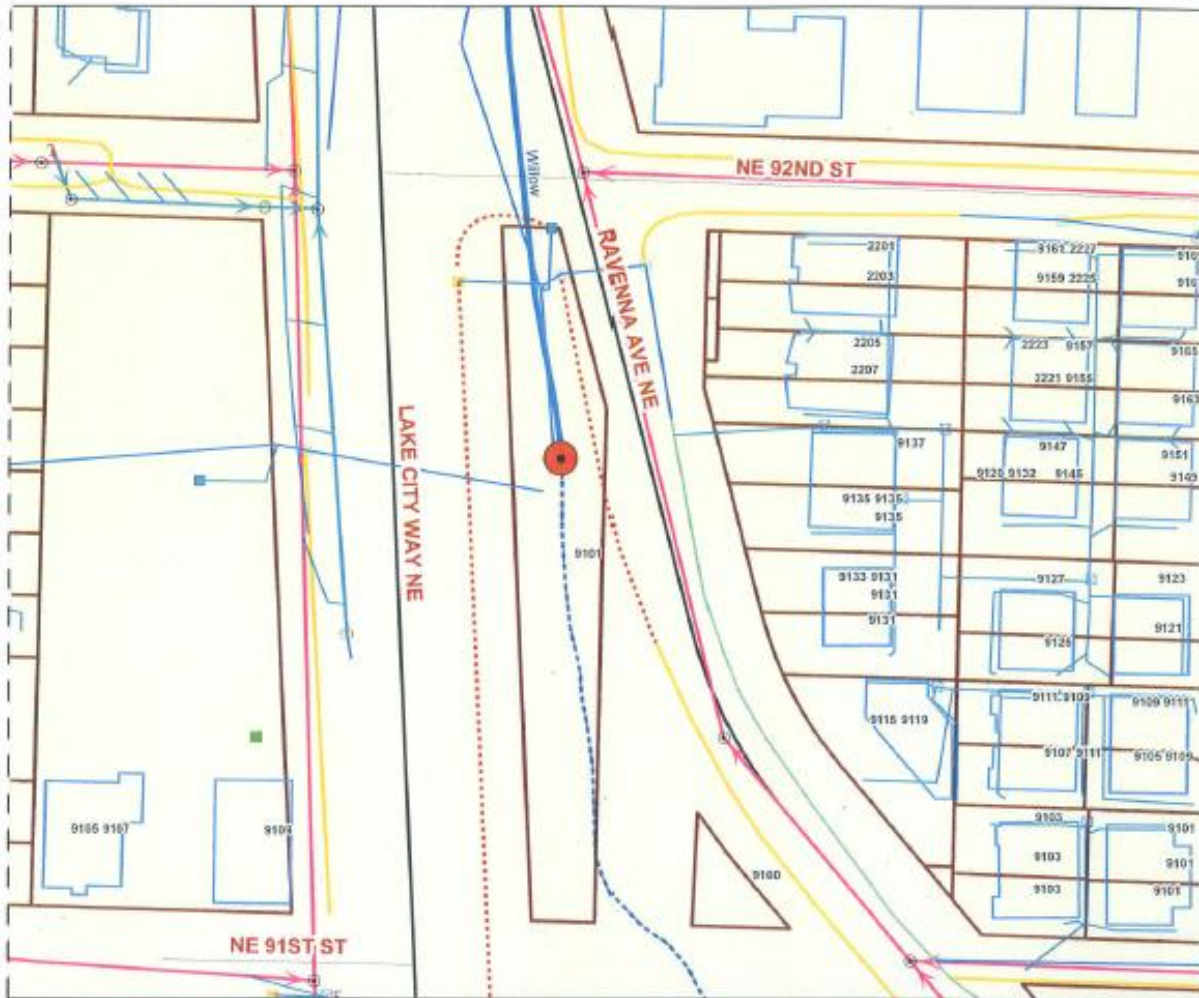
THE CITY OF SEATTLE, 2012. All rights reserved.

No guarantee of any sort is implied, including accuracy,
completeness, or fitness for use.

0 37.5 75 150 Feet



TH57: Ravenna Ave NE @ Lake City Way NE (Willow)



**TH57: Ravenna Ave NE @
Lake City Way NE
(Willow)**

Routine Maintenance Activity:

- Sediment and Debris Removal

Section/Township/Range (W 33 26 4)

Latitude (47.69567N)

Longitude (122.30548W)

Waterbody - Willow Creek



**The City
of Seattle**

Produced by the City of Seattle

Apr 2013

THE CITY OF SEATTLE, 2013. All rights reserved.

No guarantee of any sort is implied, including accuracy,
completeness, or fitness for use.



0 37.5 75 150 Feet



TH58: NE 97th St @ 20th Ave NE



**TH58: NE 97th St @
20th Ave NE**

**Routine Maintenance Activity:
-Sediment and Debris Removal**

*Section/Township/Range (NW 33 26 4)
Latitude (47.69940N)
Longitude (122.30702W)
Waterbody - Beckler Creek*



**The City
of Seattle**

*Produced by the City of Seattle;
Apr 2013*

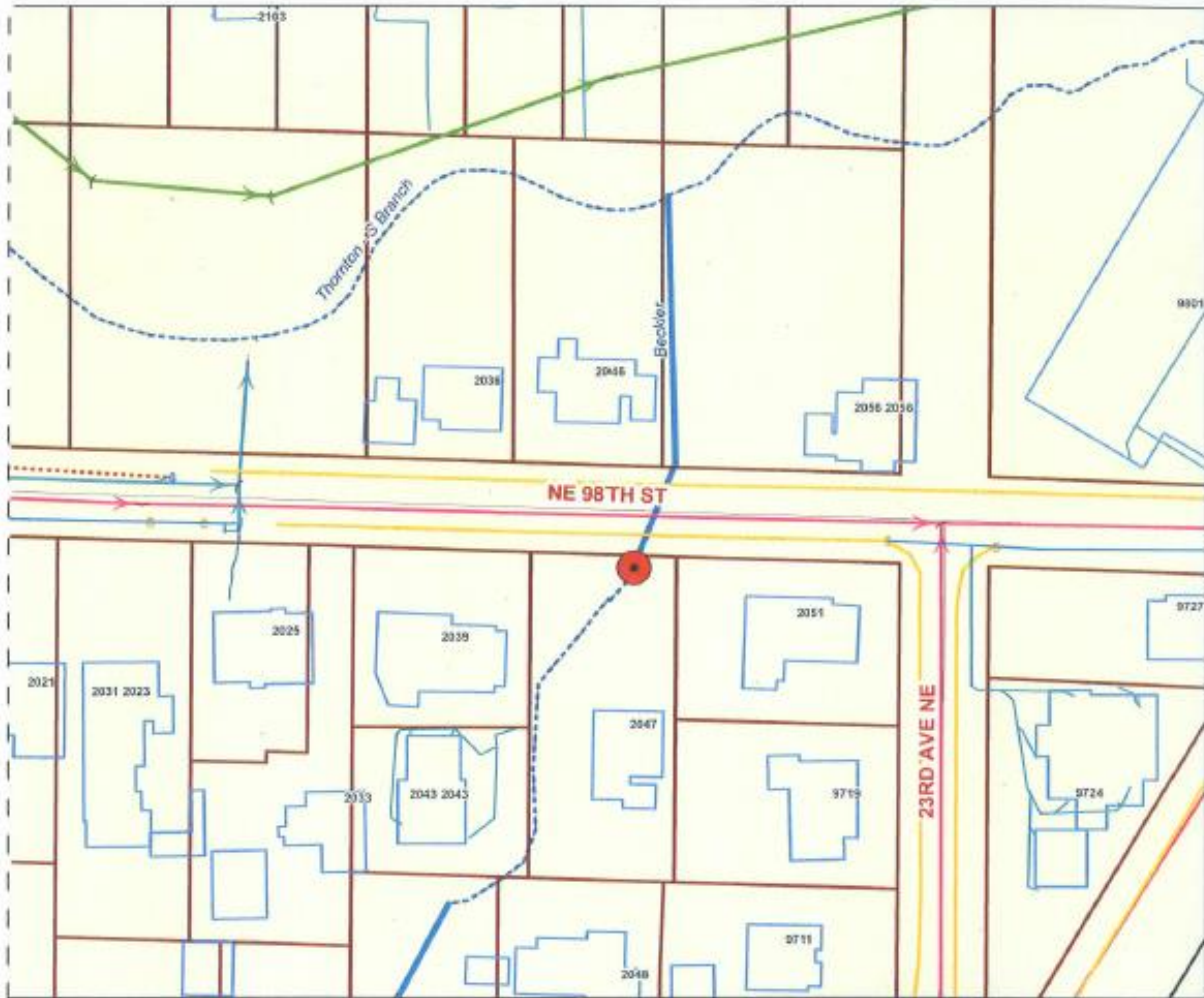
*THE CITY OF SEATTLE, 2012. All rights reserved.
No guarantee of any sort implied, including accuracy,
completeness, or fitness for use.*



0 37.5 75 150 Feet



TH59: NE 98th St @ 24th Ave NE



**TH59: NE 98th St @
24th Ave NE**

Routine Maintenance Activity:
-Sediment and Debris Removal,

Section/Township/Range (NW 33 26 4)
Latitude (47.70023N)
Longitude (122.30478W)
Waterbody - Beckler Creek



**The City
of Seattle**

Produced by the City of Seattle
 Apr 2013

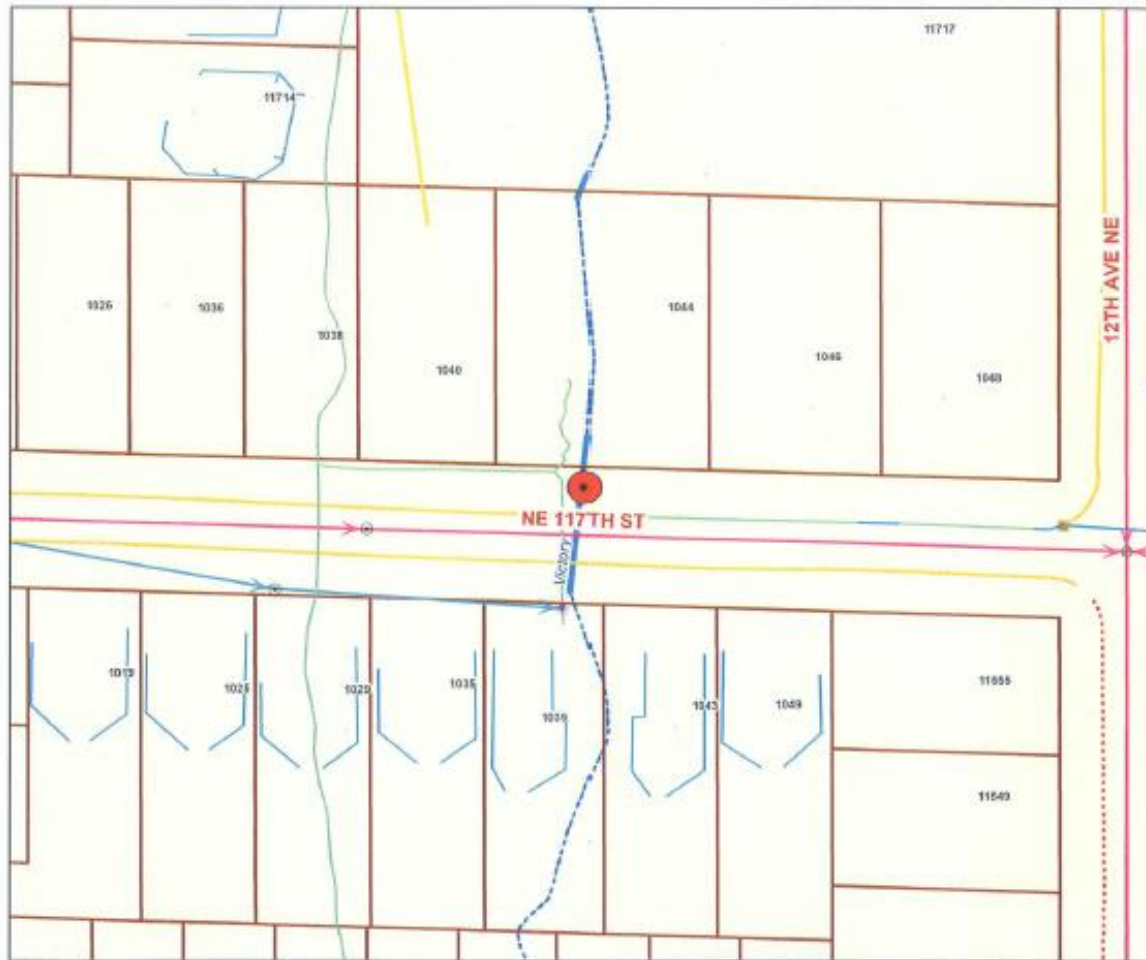
THE CITY OF SEATTLE, 2012. All rights reserved.
 No guarantee of any sort implied, including accuracy,
 completeness, or fitness for use.



0 37.5 75 150 Feet



TH60: NE 117th St @ 12th Ave NE



**TH60: NE 117th St @
12th Ave NE**

Routine Maintenance Activity:
- Sediment and Debris Removal,
Control Vegetation

*Section/Township/Range (NE 29 26 4)
Latitude (47.7140N)
Longitude (122.3162W)
Waterbody - Victory Creek*



**The City
of Seattle**

Produced by the City of Seattle
Nov 2013

THE CITY OF SEATTLE, 2012. All rights reserved.
No guarantee of any sort implied, including accuracy,
completeness, or fitness for use.



0 37.5 75 150 Feet



TH61: NE 120th St @ 12th Ave NE



**TH61: NE 120th St @
12th Ave NE**

Routine Maintenance Activity:
- Sediment and Debris Removal,
Vegetation Control

*Section/Township/Range (NE 29 26 4)
Latitude (47.7158N)
Longitude (122.3166W)
Waterbody - Victory Creek*



**The City
of Seattle**

Produced by the City of Seattle
Nov 2013

THE CITY OF SEATTLE, 2012. All rights reserved.
No guarantee of any sort implied, including accuracy,
completeness, or fitness for use.



0 37.5 75 150 Feet



TH62: NE 115th St @ 12th Ave NE



**TH62: NE 115th St @
12th Ave NE**

Routine Maintenance Activity:
- Sediment and Debris Removal,
Vegetation Control

*Section/Township/Range (NE 29 26 4)
Latitude (47.7121N)
Longitude (122.3159W)
Waterbody - Victory Creek*



**The City
of Seattle**

Produced by the City of Seattle
Dec 2013

THE CITY OF SEATTLE, 2012. All rights reserved.
No guarantee of any sort implied, including accuracy,
completeness, or fitness for use.



0 37.5 75 150 Feet



TH63: Pinehurst Way NE @ Victory Creek



**TH63: Pinehurst Way NE @
Victory Creek**

Routine Maintenance Activity:
- Sediment and Debris Removal,
Control Vegetation

*Section/Township/Range (NE 29 26 4)
Latitude (47.7117N)
Longitude (122.3157W)
Waterbody - Victory Creek*



**The City
of Seattle**

Produced by the City of Seattle

Nov 2013

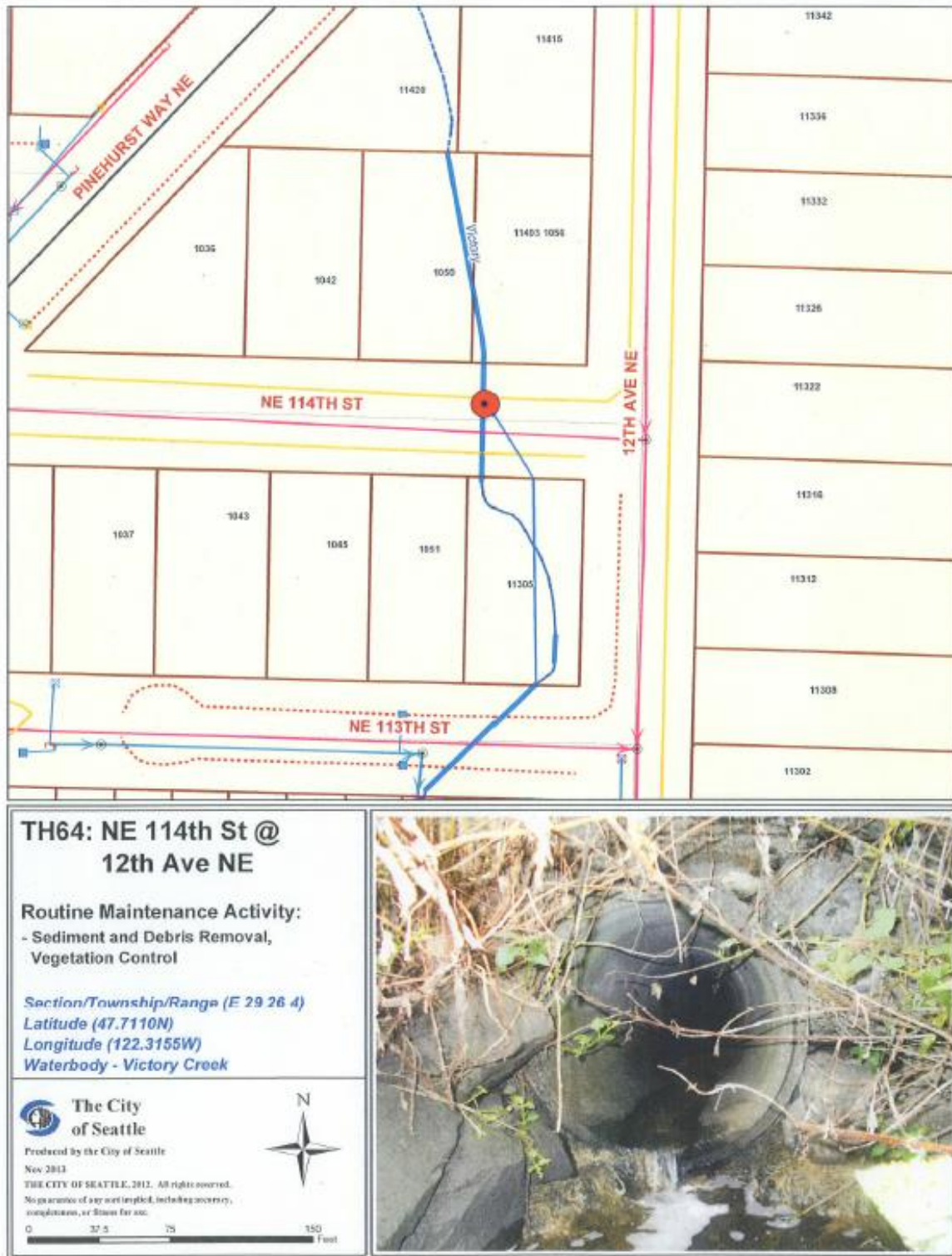
THE CITY OF SEATTLE, 2013. All rights reserved.

No guarantee of any sort is implied, including accuracy,
completeness, or fitness for use.

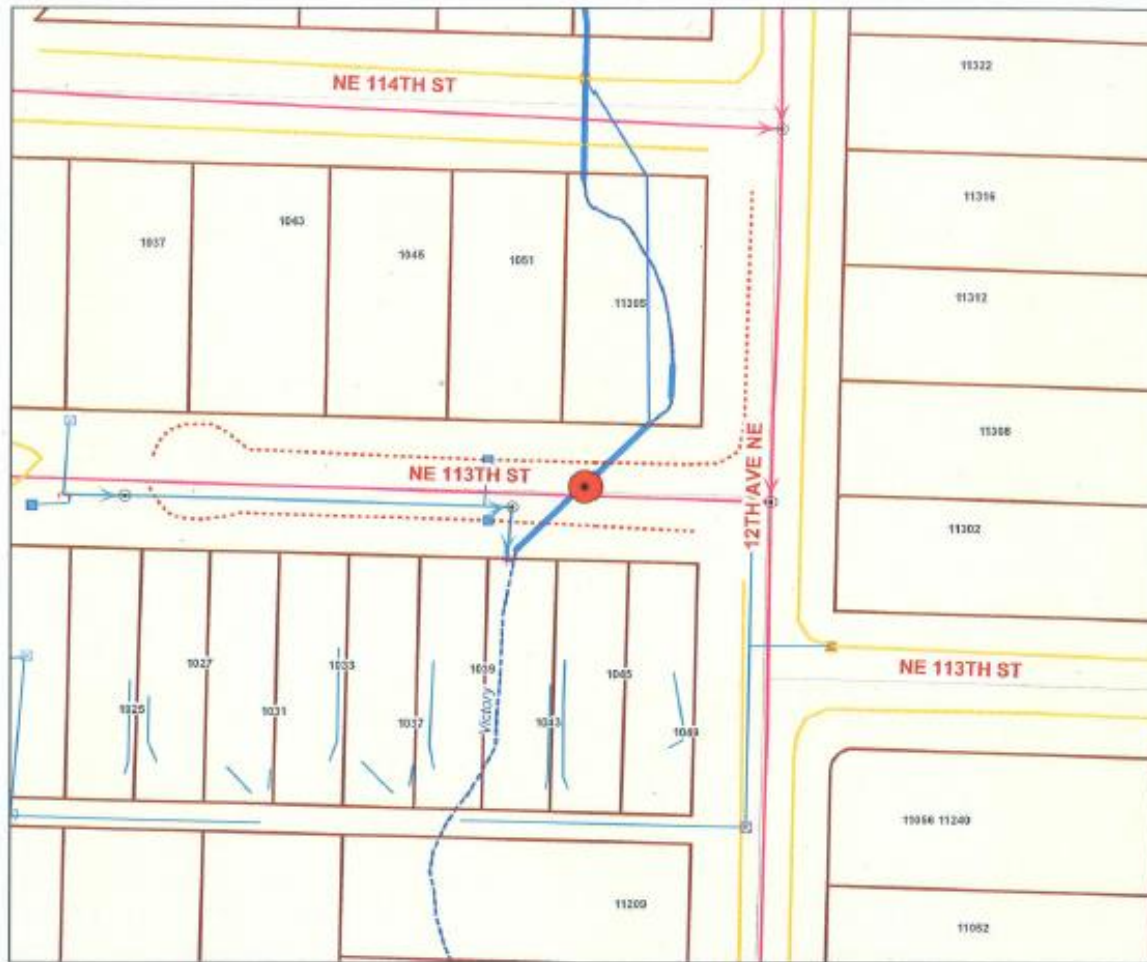
0 25 50 75 100 150 Feet



TH64: NE 114th St @ 12th Ave NE



TH65: NE 113th St @ 12th Ave NE



**TH65: NE 113th St @
12th Ave NE**

Routine Maintenance Activity:
- Sediment and Debris Removal,
Vegetation Control

*Section/Township/Range (NE 29 26 4)
Latitude (47.7105N)
Longitude (122.3155W)
Waterbody - Victory Creek*



**The City
of Seattle**

Produced by the City of Seattle

Nov 2013

THE CITY OF SEATTLE, 2012. All rights reserved.
No guarantee of any sort is implied, including accuracy,
completeness, or fitness for use.



0 57.5 75 150 Feet



TH66: NE 95th St @ 7th Ave NE



**TH66: NE 95th St @
27th Ave NE**

Routine Maintenance Activity:
- Sediment and Debris Removal,
Vegetation Control

Section/Township/Range (E 34 26 4)
Latitude (47.6977N)
Longitude (122.2997W)
Waterbody - Willow Creek Tributary E



**The City
of Seattle**

Produced by the City of Seattle
Dec 2013

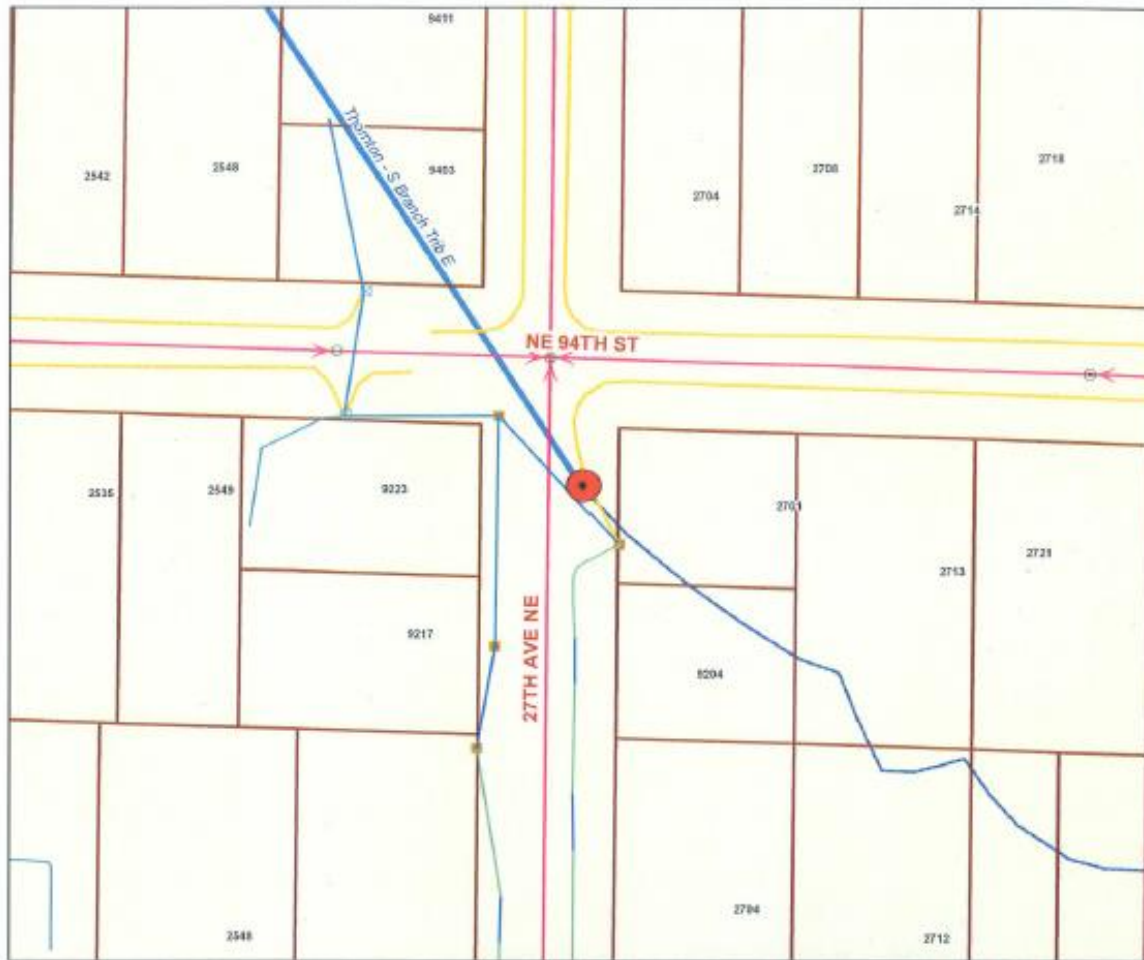
THE CITY OF SEATTLE, 2012. All rights reserved.
No guarantee of any sort implied, including accuracy,
completeness, or fitness for use.



0 25 50 100 Feet



TH67: NE 94th St @ 27th Ave NE



**TH67: NE 94th St @
27th Ave NE**

Routine Maintenance Activity:
- Sediment and Debris Removal,
Vegetation Control

Section/Township/Range (E 34 26 4)
Latitude (47.6964N)
Longitude (122.2987W)
Waterbody - Willow Creek Tributary D



**The City
of Seattle**

Produced by the City of Seattle
Nov 2013

THE CITY OF SEATTLE, 2013. All rights reserved.
No guarantee of any sort implied, including accuracy,
completeness, or fitness for use.



0 37.5 75 150 Feet



TH68: NE 96th St @ 35th Ave NE



**TH68: NE 96th St @
35th Ave NE**

Routine Maintenance Activity:
- Sediment and Debris Removal,
Vegetation Control

*Section/Township/Range (NE 33 26 4)
Latitude (47.6989N)
Longitude (122.2909W)
Waterbody - Mock Creek*



**The City
of Seattle**
Produced by the City of Seattle
Nov 2013

THE CITY OF SEATTLE, 2012. All rights reserved.
No guarantee of any sort implied, including accuracy,
completeness, or fitness for use.

0 37.5 75 100 Feet



TH69: NE 93rd St @ 45th Ave NE



**TH69: NE 93th St @
45th Ave NE**

Routine Maintenance Activity:
- Sediment and Debris Removal,
Vegetation Control

*Section/Township/Range (F 34 26 4)
Latitude (47.6958N)
Longitude (122.2801W)
Waterbody - Maple Creek*



**The City
of Seattle**

Produced by the City of Seattle
Nov. 2013

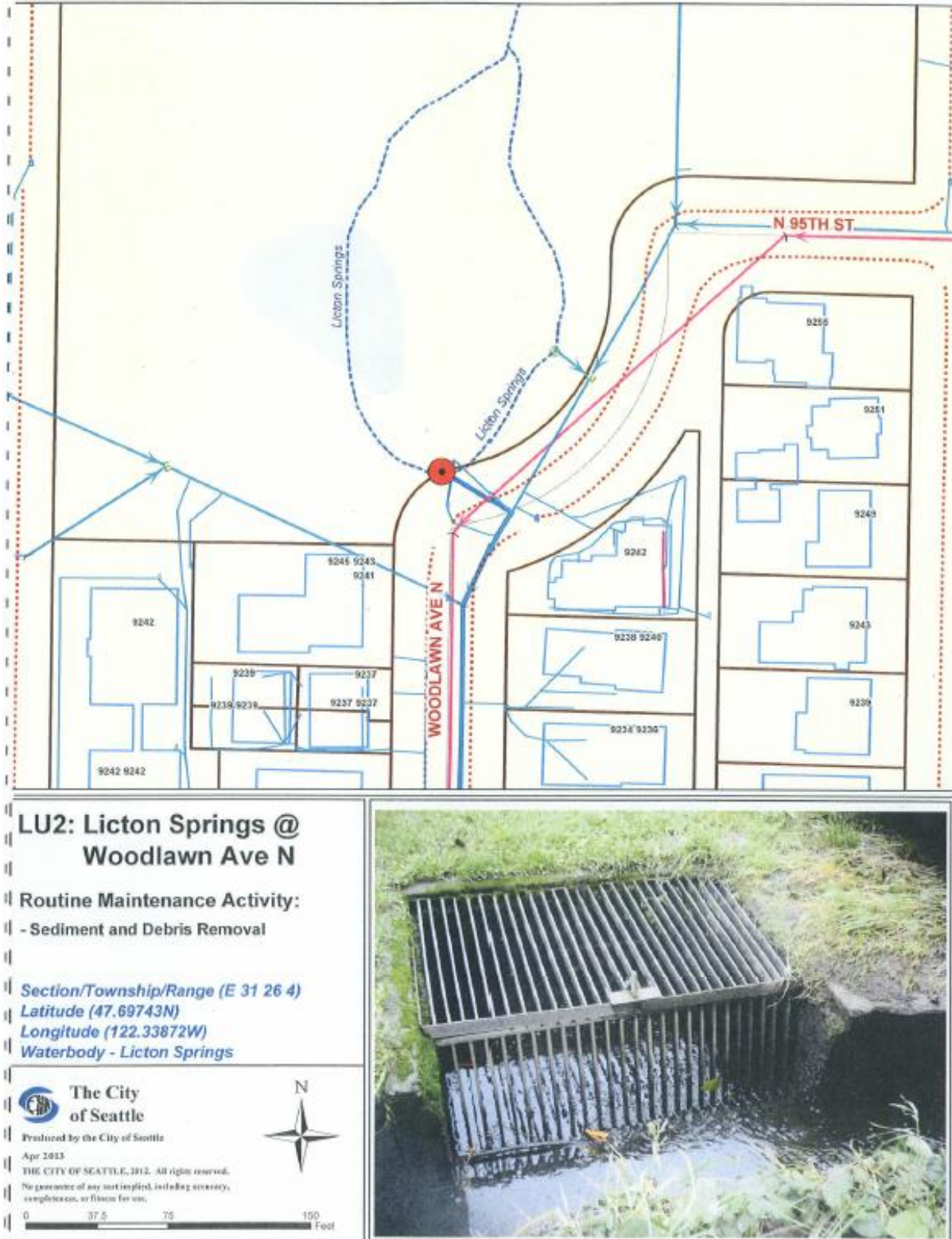
THE CITY OF SEATTLE, 2012. All rights reserved.
No guarantee of any sort implied, including accuracy,
completeness, or fitness for use.



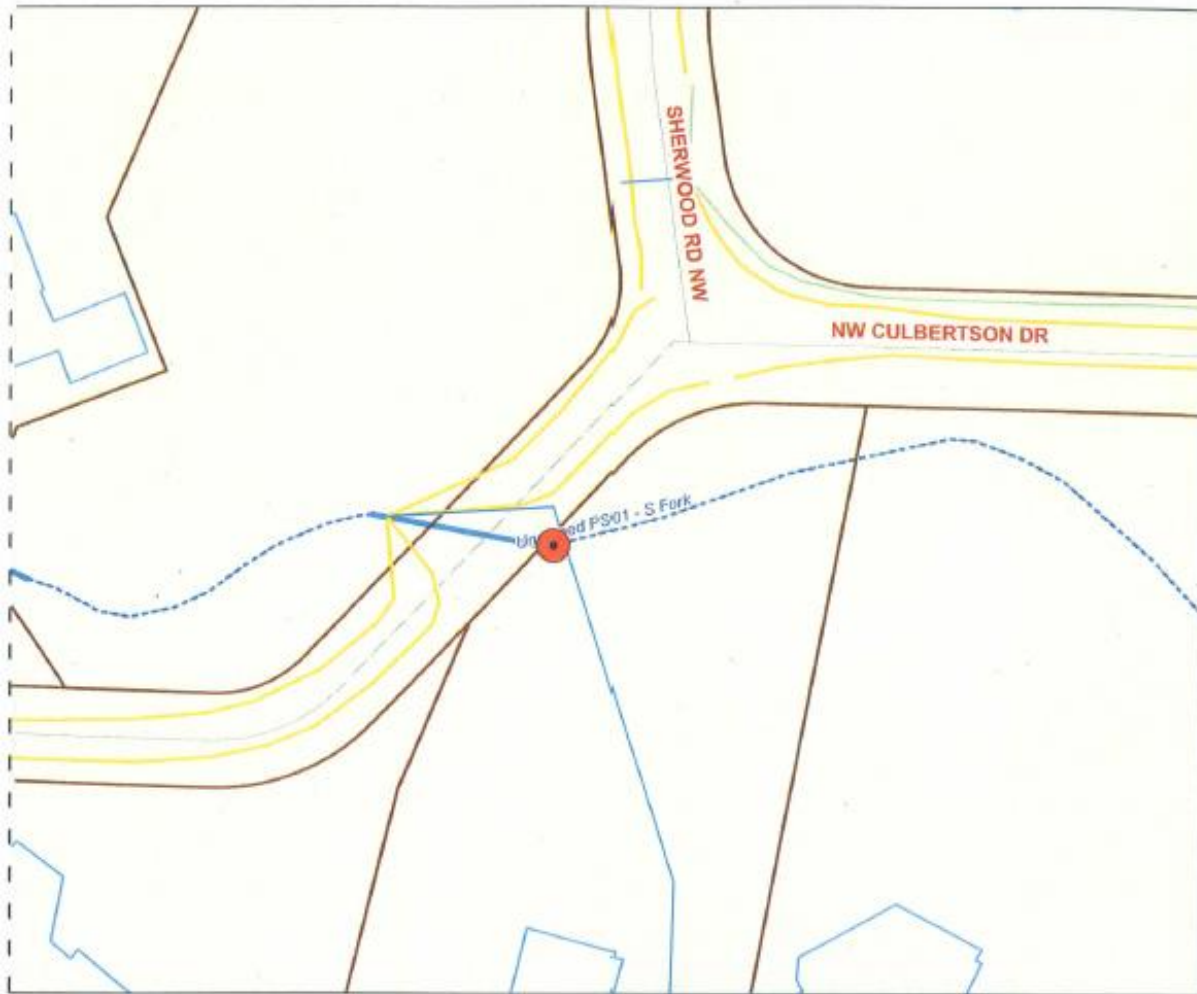
0 37.5 75 150 Feet



LU2: Licton Springs @ Woodlawn Ave N



PS2: NW Culbertson Dr @ Sherwood Rd NW



**PS2: NW Culbertson Dr @
Sherwood Rd NW**

Routine Maintenance Activity:

- Sediment and Debris Removal

Section/Township/Range (NW 24 26 4)

Latitude (47.73188N)

Longitude (122.37050W)

Waterbody - Unnamed PS01 - S. Fork



**The City
of Seattle**

Produced by the City of Seattle

Mar 2013

THE CITY OF SEATTLE, 2012. All rights reserved.

No guarantee of any sort is made, including accuracy, completeness, or fitness for use.



0 37.5 75 150 Feet



PS3: 7th Ave NE @ Holman Rd NW



**PS3: 7th Ave NW @
Holman Rd NW**

Routine Maintenance Activity:
- Sediment and Debris Removal

Section/Township/Range (SE 25 26 4)
Latitude (47.70063N)
Longitude (122.36517W)
Waterbody - Piper's Creek



**The City
of Seattle**

Produced by the City of Seattle

Mar 2013

THE CITY OF SEATTLE, 2013. All rights reserved.

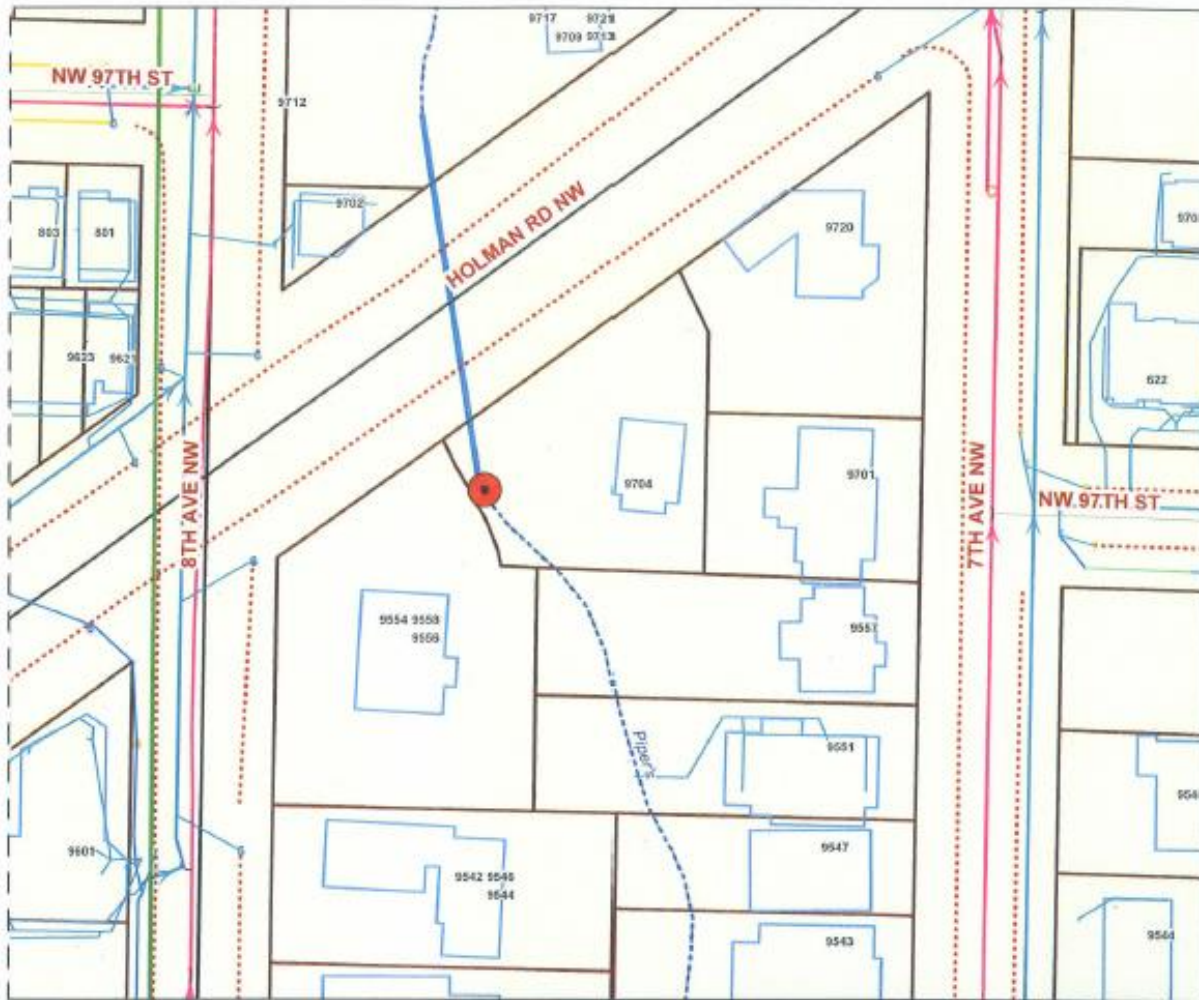
No guarantee of any sort is implied, including accuracy,
completeness, or fitness for use.



0 37.5 75 150 Feet



PS4: 8th Ave NW @ Holman Rd NW



**PS4: 8th Ave NW @
Holman Rd NW**

Routine Maintenance Activity:
- Sediment and Debris Removal,
Control Vegetation

*Section/Township/Range (SE 25 26 4)
Latitude (47.69987N)
Longitude (122.36563W)
Waterbody - Piper's Creek*



**The City
of Seattle**
Produced by the City of Seattle
Mar 2013

THE CITY OF SEATTLE, 2012. All rights reserved.
No guarantee of any sort is implied, including accuracy,
completeness, or fitness for use.



0 25 50 75 150 Feet



SC1: SW Tieg Pl @ Schmitz Creek



**SC1: SW Tieg Pl @
Schmitz Creek**

Routine Maintenance Activity:
- Sediment and Debris Removal

*Section/Township/Range (SE 10 24 3)
Latitude (47.57780N)
Longitude (122.40528W)
Waterbody - Schmitz Creek*



**The City
of Seattle**

Produced by the City of Seattle

Mar 2013

THE CITY OF SEATTLE, 2013. All rights reserved.

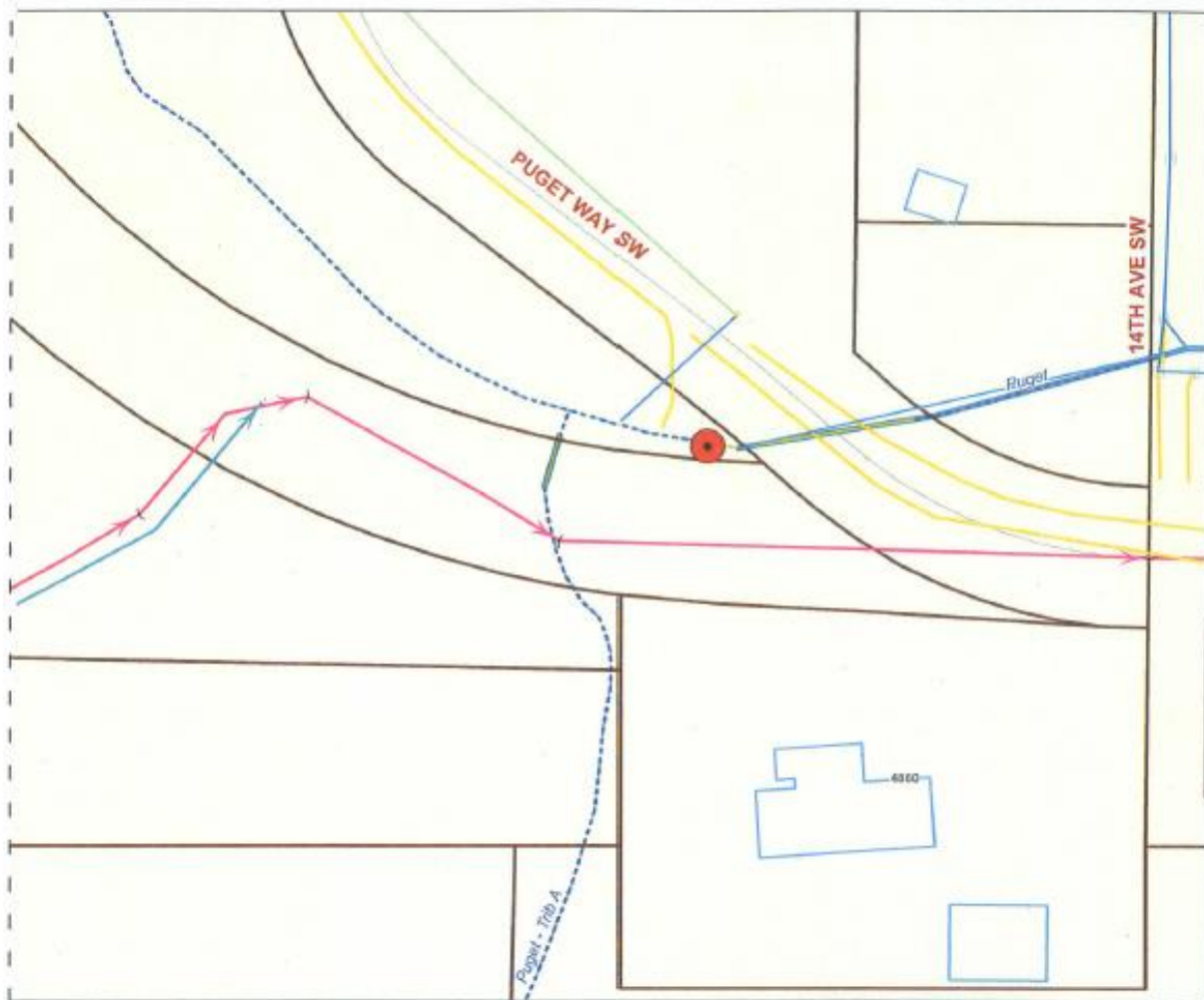
No guarantee of any sort is implied, including accuracy, completeness, or fitness for use.



0 37.5 75 150 Feet



PC1: SW Puget Way @ Puget Creek



**PC1: SW Puget Way @
Puget Creek**

Routine Maintenance Activity:
- Sediment and Debris Removal

Section/Township/Range (NW 19 24 4)
Latitude (47.55790N)
Longitude (122.35357W)
Waterbody - Puget Creek



**The City
of Seattle**

Produced by the City of Seattle

Mar 2013

THE CITY OF SEATTLE, 2012. All rights reserved.

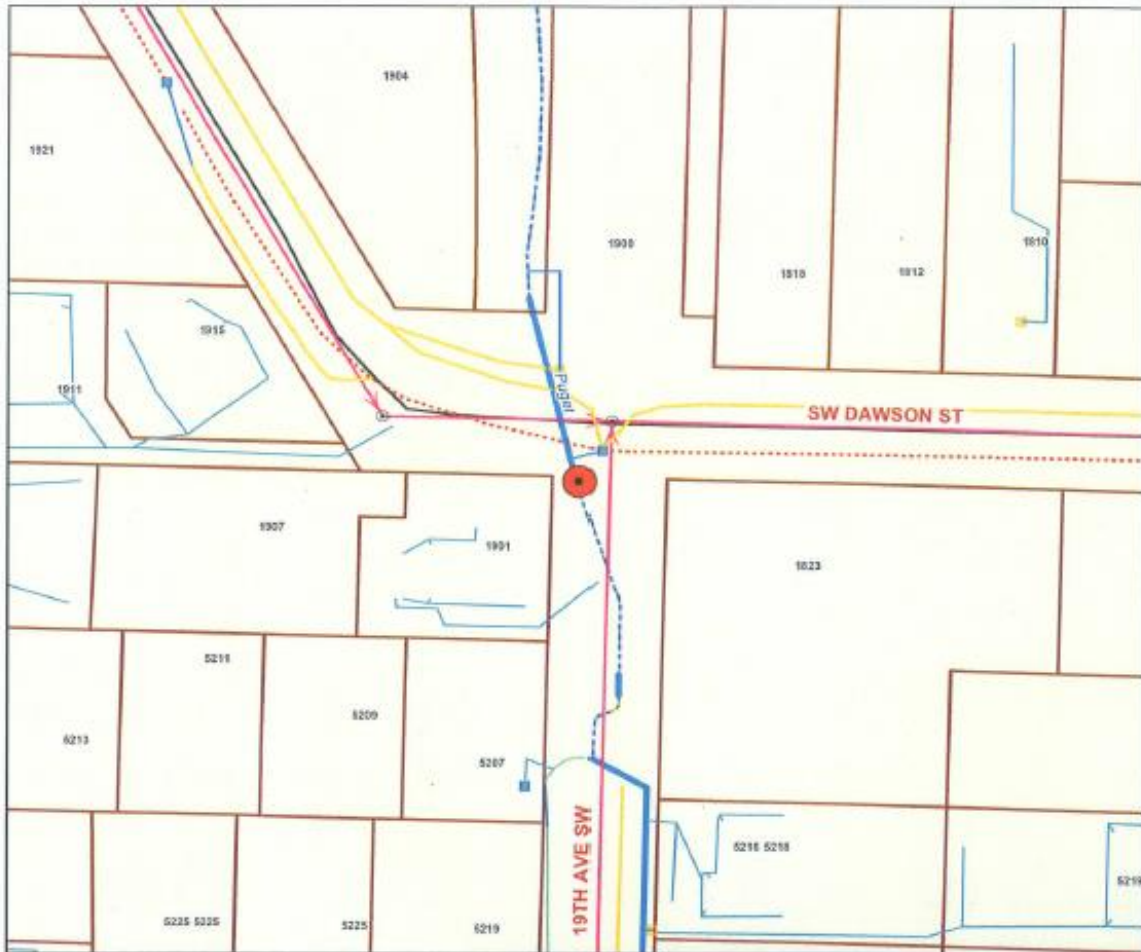
No guarantee of any sort is implied, including accuracy,
completeness, or fitness for use.



0 37.5 75 150 Feet



PC2: SW Dawson @ 19th Ave SW



**PC2: SW Dawson @
19th Ave SW**

Routine Maintenance Activity:
- Sediment and Debris Removal

Section/Township/Range (NW 24 24 3)
Latitude (47.5557N)
Longitude (122.3583W)
Waterbody - Puget Creek



**The City
of Seattle**

Produced by the City of Seattle
Nov 2013

THE CITY OF SEATTLE, 2012. All rights reserved.
No guarantee of any sort implied, including accuracy,
completeness, or fitness for use.



0 37.5 75 150 Feet



PC3: SW Brandon @ 19th Ave SW



**PC3: SW Brandon @
19th Ave SW**

Routine Maintenance Activity:
- Sediment and Debris Removal

*Section/Township/Range (NW 24 24 3)
Latitude (47.5536N)
Longitude (122.3582W)
Waterbody - Puget Creek*



**The City
of Seattle**

Produced by the City of Seattle

Nov 2013

THE CITY OF SEATTLE, 2013. All rights reserved.
No guarantee of any sort is implied, including accuracy,
completeness, or fitness for use.



0 25 50 75 100 Feet



LO5: 26th Ave SW @ Longfellow Creek



**LO5: 26th Ave SW @
Longfellow Creek**

Routine Maintenance Activity:

- Vactoring and Jetting culverts and ditches

Section/Township/Range (SW 24 24 3)

Latitude (47.55130N)

Longitude (122.36557W)

Waterbody - Longfellow Creek



**The City
of Seattle**

Produced by the City of Seattle

Mar 2013

THE CITY OF SEATTLE, 2012. All rights reserved.

No guarantee of any sort is implied, including accuracy,
completeness, or fitness for use.



0 37.5 75 150 Feet




TA1: Rainier Ave S @ Taylor Creek



**TA1: Rainier Ave S @
Taylor Creek**

Routine Maintenance Activity:
- Sediment and Debris Removal

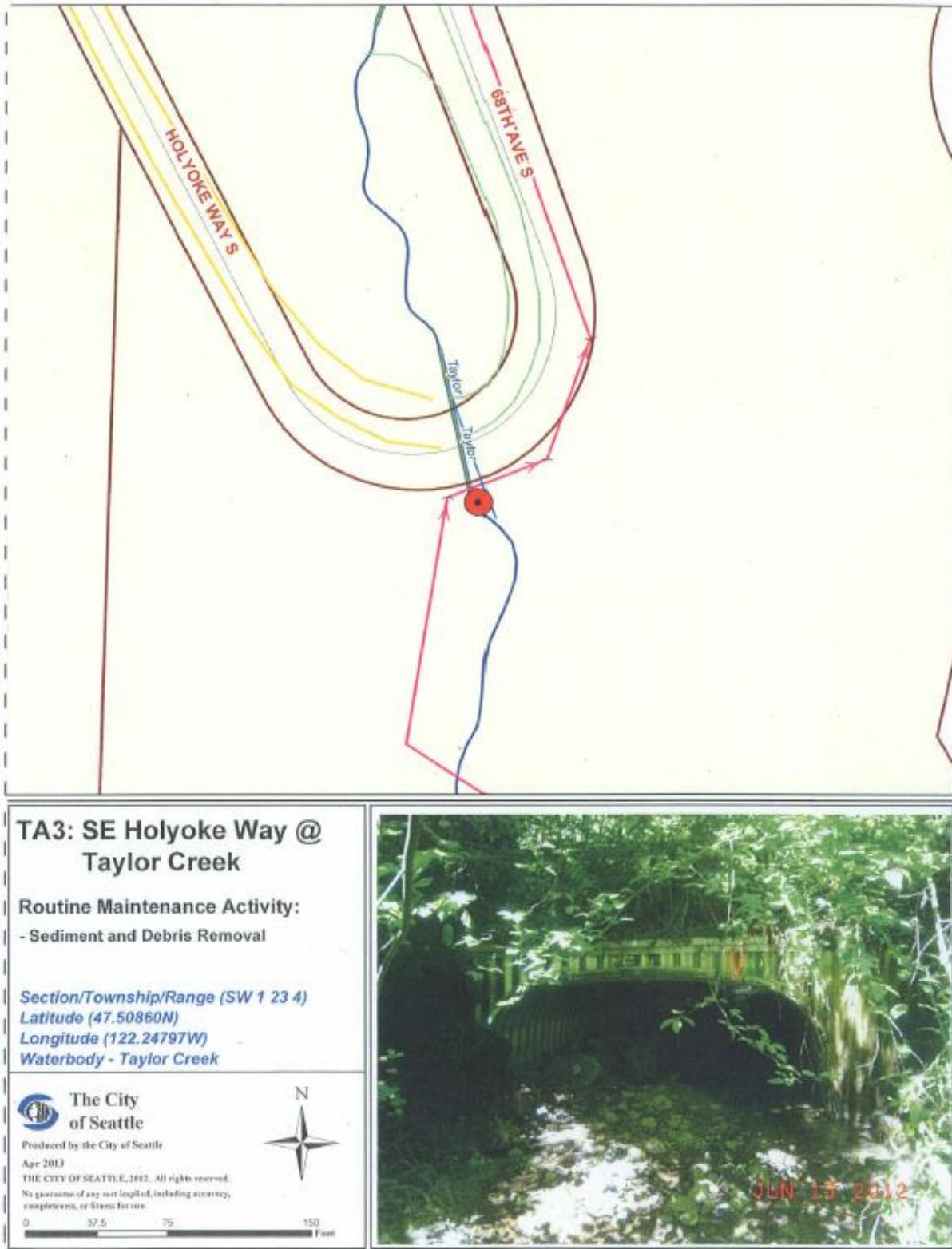
Section/Township/Range (NW 1 23 4)
Latitude (47.51123N)
Longitude (122.24782W)
Waterbody - Taylor Creek



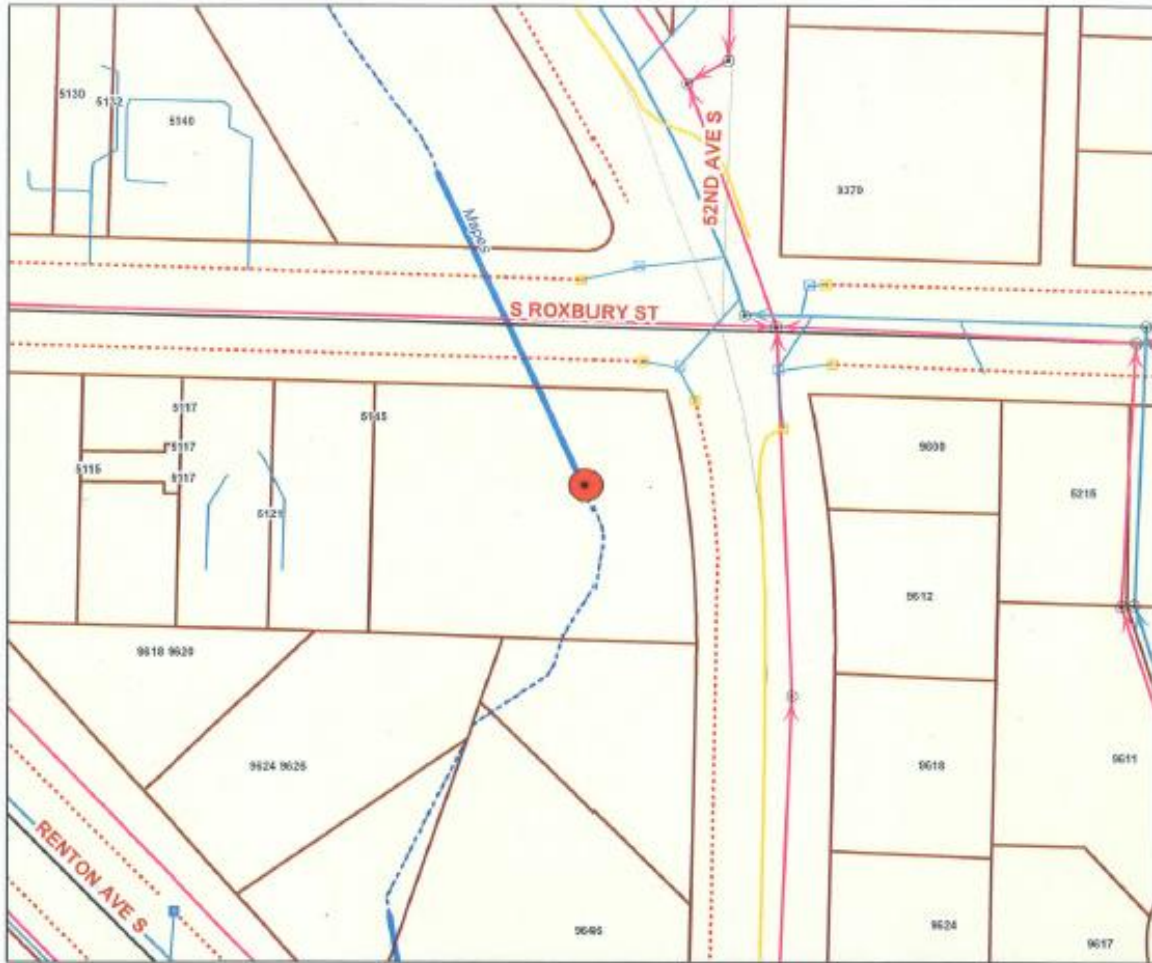
TA2: 68th Ave S @ Taylor Creek



TA3: SE Holyoke Way @ Taylor Creek



MC2: Sturtevant Ave S @ S Roxbury St



**MC2: Sturtevant Ave S @
S Roxbury St**

Routine Maintenance Activity:
- Sediment and Debris Removal

*Section/Township/Range (NW 2 23 4)
Latitude (47.5166N)
Longitude (122.2676W)
Waterbody - Mapes Creek*



**The City
of Seattle**

Produced by the City of Seattle

Nov 2013

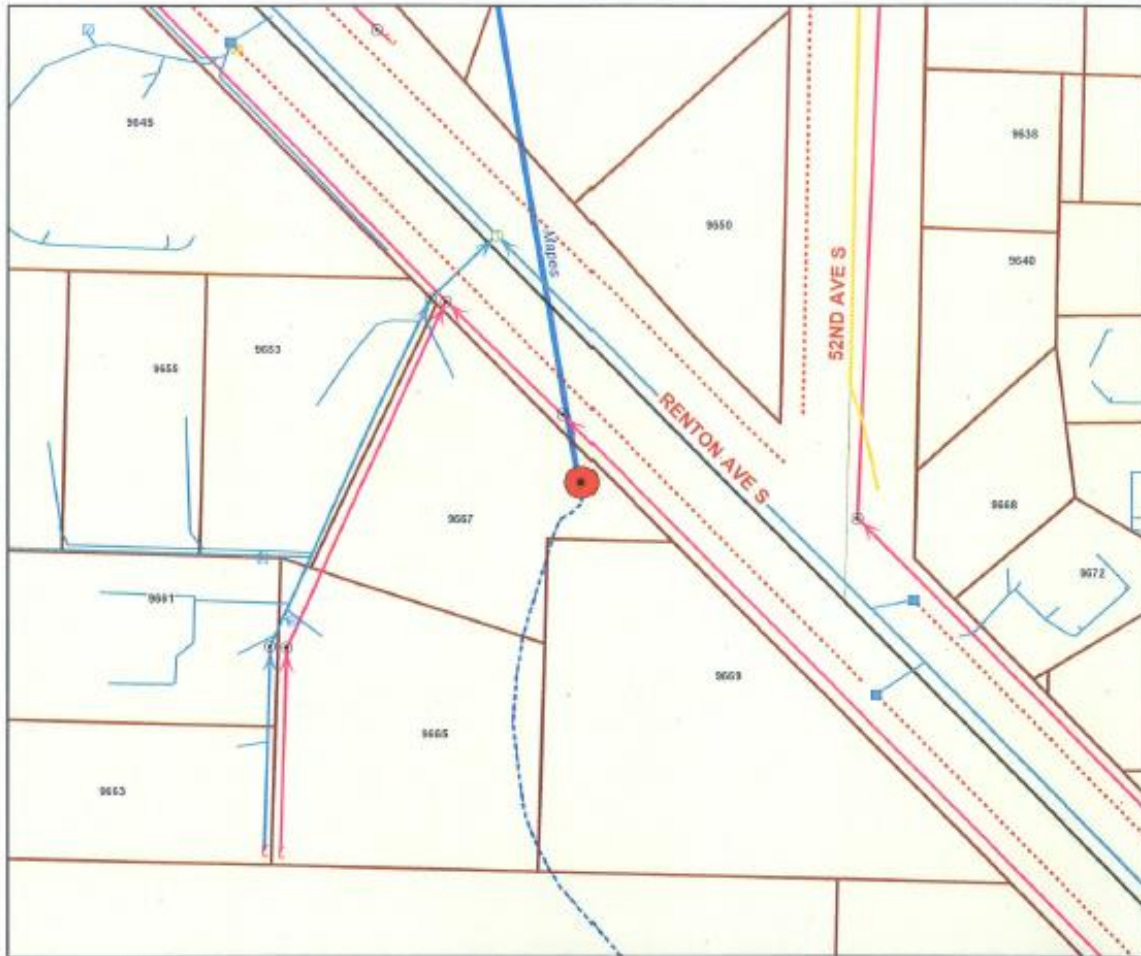
THE CITY OF SEATTLE, 2013. All rights reserved.

No guarantee of any sort is made, including accuracy,
completeness, or fitness for use.

0 37.5 75 150 Feet



MC3: Sturtevant Ave S @ Renton Ave S



**MC3: Sturtevant Ave S @
Renton Ave S**

Routine Maintenance Activity:
- Sediment and Debris Removal

*Section/Township/Range (NW 2 23 4)
Latitude (47.5155N)
Longitude (122.2678W)
Waterbody - Mapes Creek*



**The City
of Seattle**

Produced by the City of Seattle
Nov 2013

THE CITY OF SEATTLE, 2012. All rights reserved.
No guarantee of any sort implied, including accuracy,
completeness, or fitness for use.

0 37.5 75 150 Feet



FA1: Fauntleroy Way SW @ Fauntleroy Creek



**FA1: Fauntleroy Way SW @
Fauntleroy Creek**

Routine Maintenance Activity:
- Sediment and Debris Removal

Section/Township/Range (SW 35 24 3)
Latitude (47.52273N)
Longitude (122.39277W)
Waterbody - Fauntleroy Creek



The City
of Seattle

Produced by the City of Seattle

Apr 2013

THE CITY OF SEATTLE, 2013. All rights reserved.

No guarantee of any sort is implied, including accuracy,
completeness, or fitness for use.



0 37.5 75 150 Feet



FA2: 45th Ave SE @ Fauntleroy Creek



**FA2: 45th Ave SW @
Fauntleroy Creek**

Routine Maintenance Activity:
- Sediment and Debris Removal

Section/Township/Range (SW 35 24 3)
Latitude (47.52140N)
Longitude (122.39022W)
Waterbody - Fauntleroy Creek



**The City
of Seattle**

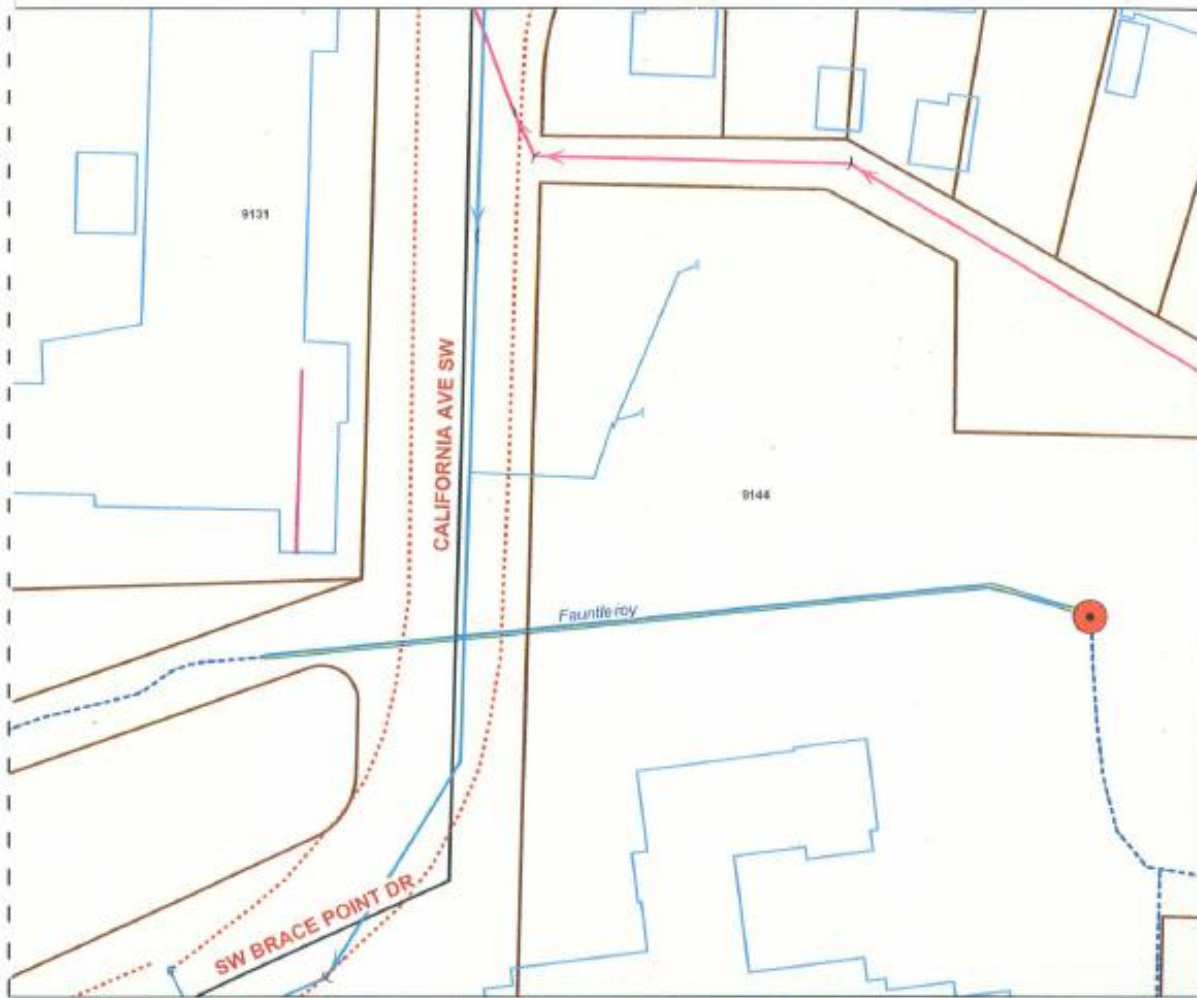
Produced by the City of Seattle
Mar 2013
THE CITY OF SEATTLE, 2012. All rights reserved.
No guarantee of any sort implied, including accuracy,
completeness, or fitness for use.



0 37.5 75 150 Feet



FA3: California Way SW @ Fauntleroy Creek



**FA3: California Way SW @
Fauntleroy Creek**

Routine Maintenance Activity:
- Sediment and Debris Removal

Section/Township/Range (SE 35 24 3)
Latitude (47.521N)
Longitude (122.386W)
Waterbody - Fauntleroy Creek



**The City
of Seattle**

Produced by the City of Seattle

Mar 2013

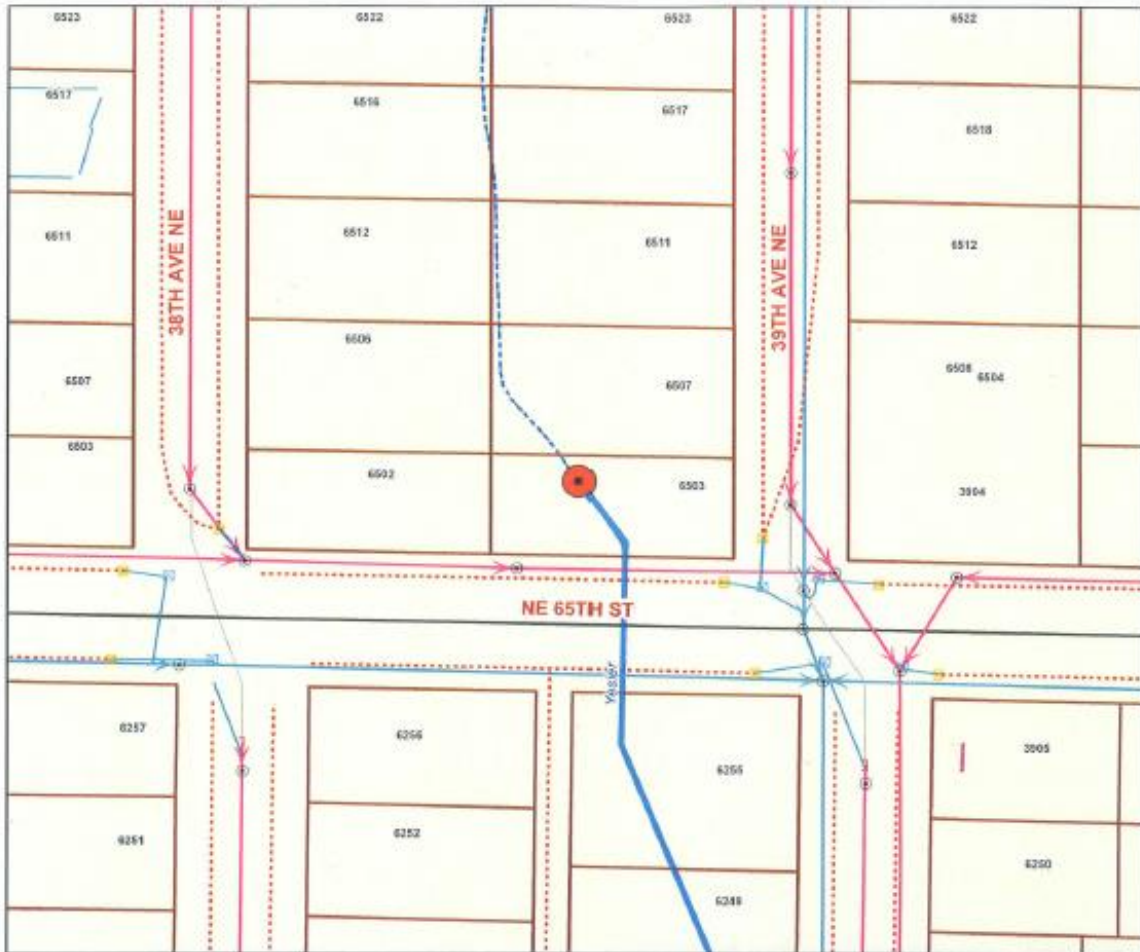
THE CITY OF SEATTLE, 2013. All rights reserved.
No guarantee of any sort implied, including accuracy,
completeness, or fitness for use.



0 37.5 75 150
Foot



YC1: NE 65th St @ 39th Ave NE



**YC1: NE 65th St @
39th Ave NE**

Routine Maintenance Activity:
- Sediment and Debris Removal

*Section/Township/Range (NW 10 25 4)
Latitude (47.6739N)
Longitude (122.2854W)
Waterbody - Yesler Creek*



**The City
of Seattle**

Produced by the City of Seattle

Nov 2013

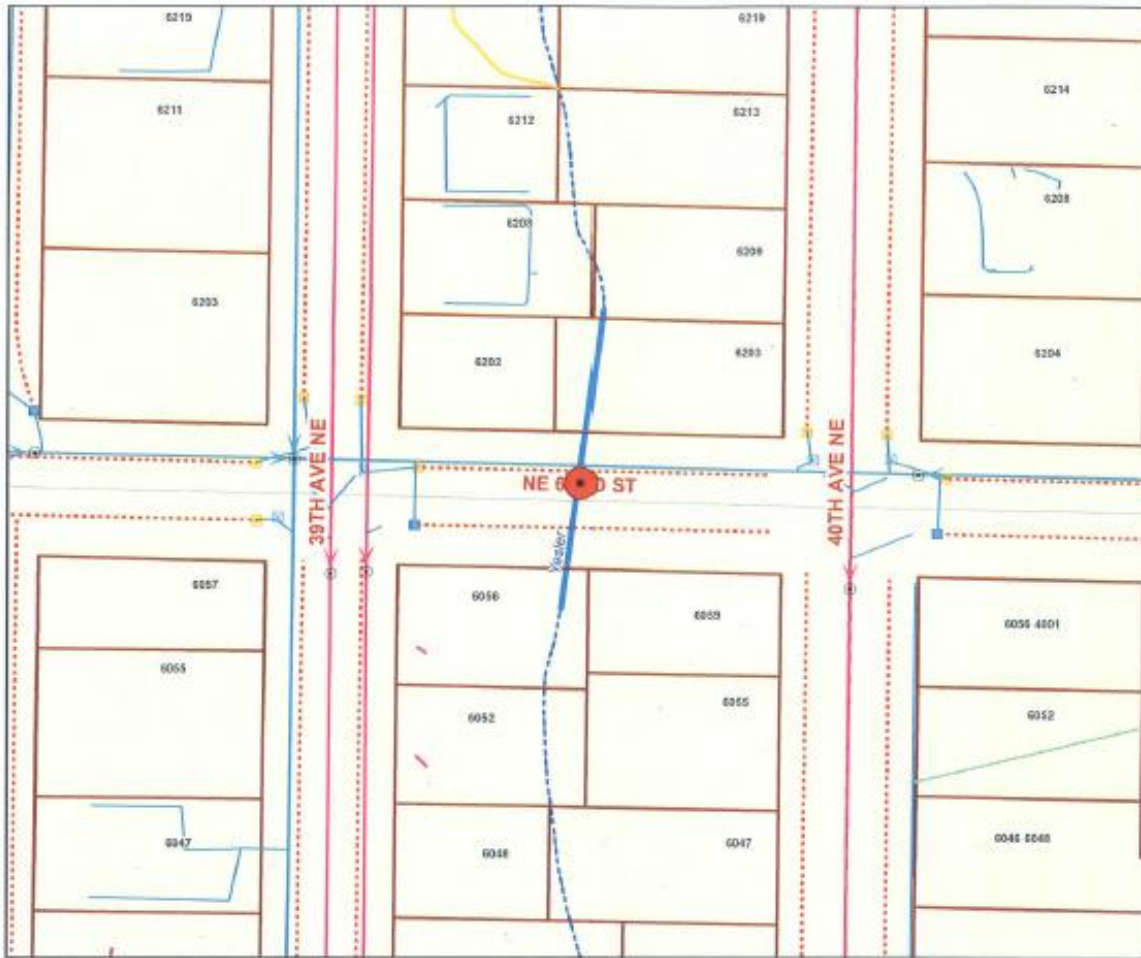
THE CITY OF SEATTLE, 2013. All rights reserved.
No guarantee of any sort implied, including accuracy,
completeness, or fitness for use.



0 37.5 75 150 Feet



YC2: NE 62nd St @ 40th Ave NE



**YC2: NE 62nd St @
40th Ave NE**

Routine Maintenance Activity:
- Sediment and Debris Removal,
Control Vegetation

*Section/Township/Range (NW 10 25 4)
Latitude (47.6739N)
Longitude (122.2853W)
Waterbody - Yesler Creek*



**The City
of Seattle**

Produced by the City of Seattle
Nov 16/13

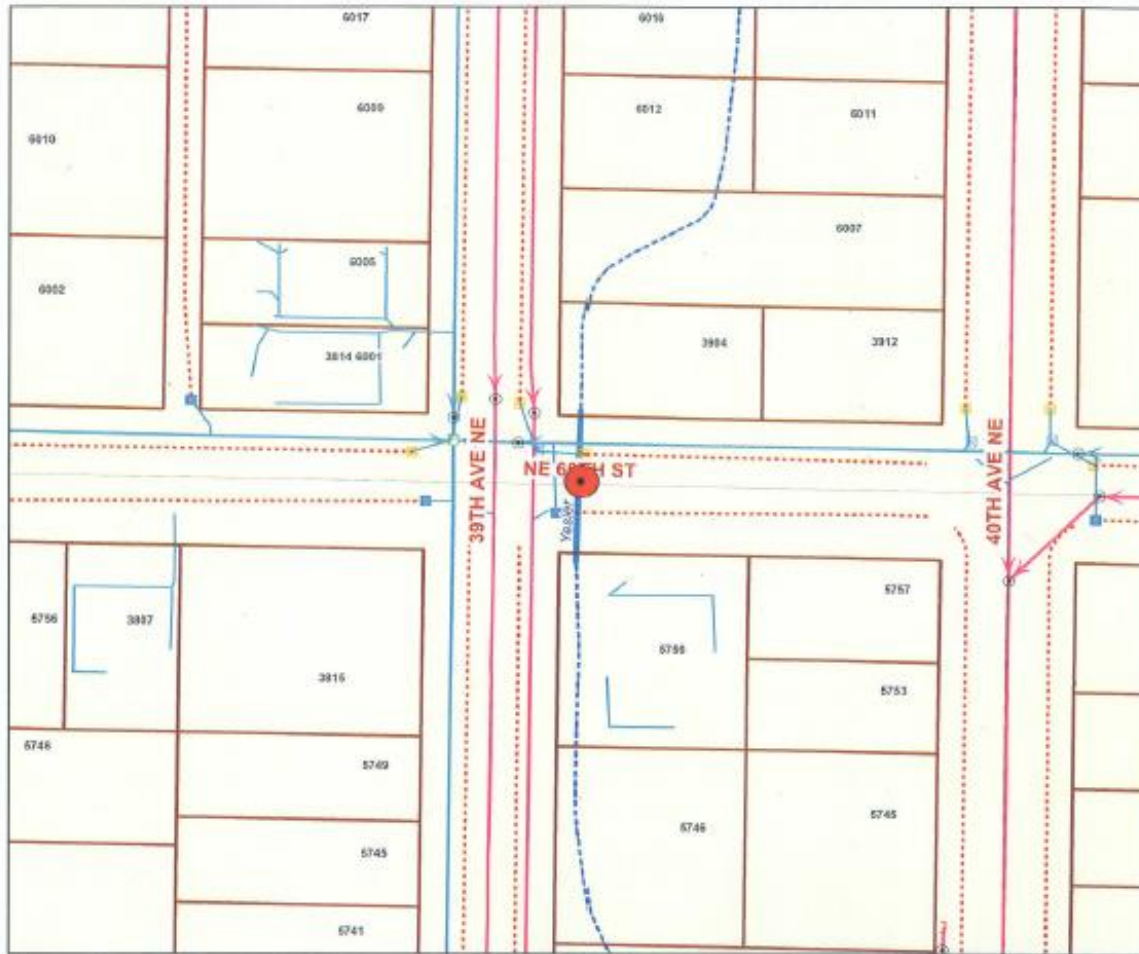
THE CITY OF SEATTLE, 2013. All rights reserved.
No guarantee of any sort implied, including accuracy,
completeness, or fitness for use.



0 25 50 75 100 Feet



YC3: NE 60th St @ 40th Ave NE



**YC3: NE 60th St @
40th Ave NE**

Routine Maintenance Activity:

- Sediment and Debris Removal,
Control Vegetation

Section/Township/Range (NW 10 25 4)

Latitude (47.6721N)

Longitude (122.2856W)

Waterbody - Yesler Creek



**The City
of Seattle**

Produced by the City of Seattle

Nov 2013

THE CITY OF SEATTLE, 2012. All rights reserved.

No guarantee of any sort implied, including accuracy,
completeness, or fitness for use.



0 25.5 50 100 Feet

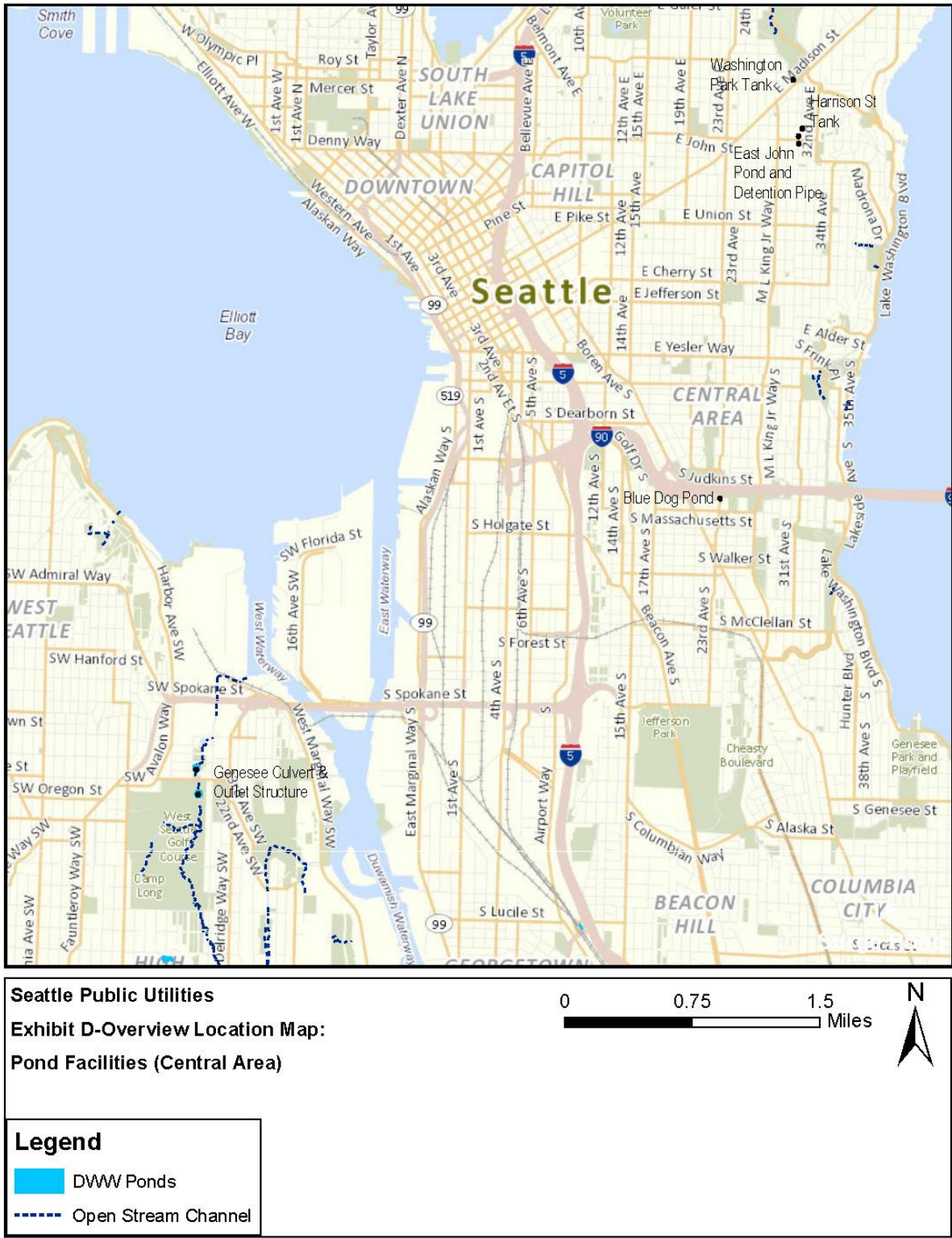


Exhibit D-3: Pond Drainage System Facility Overview Location Maps & Representative Facility Data Sheets

North Area Pond Facilities Overview Location Map



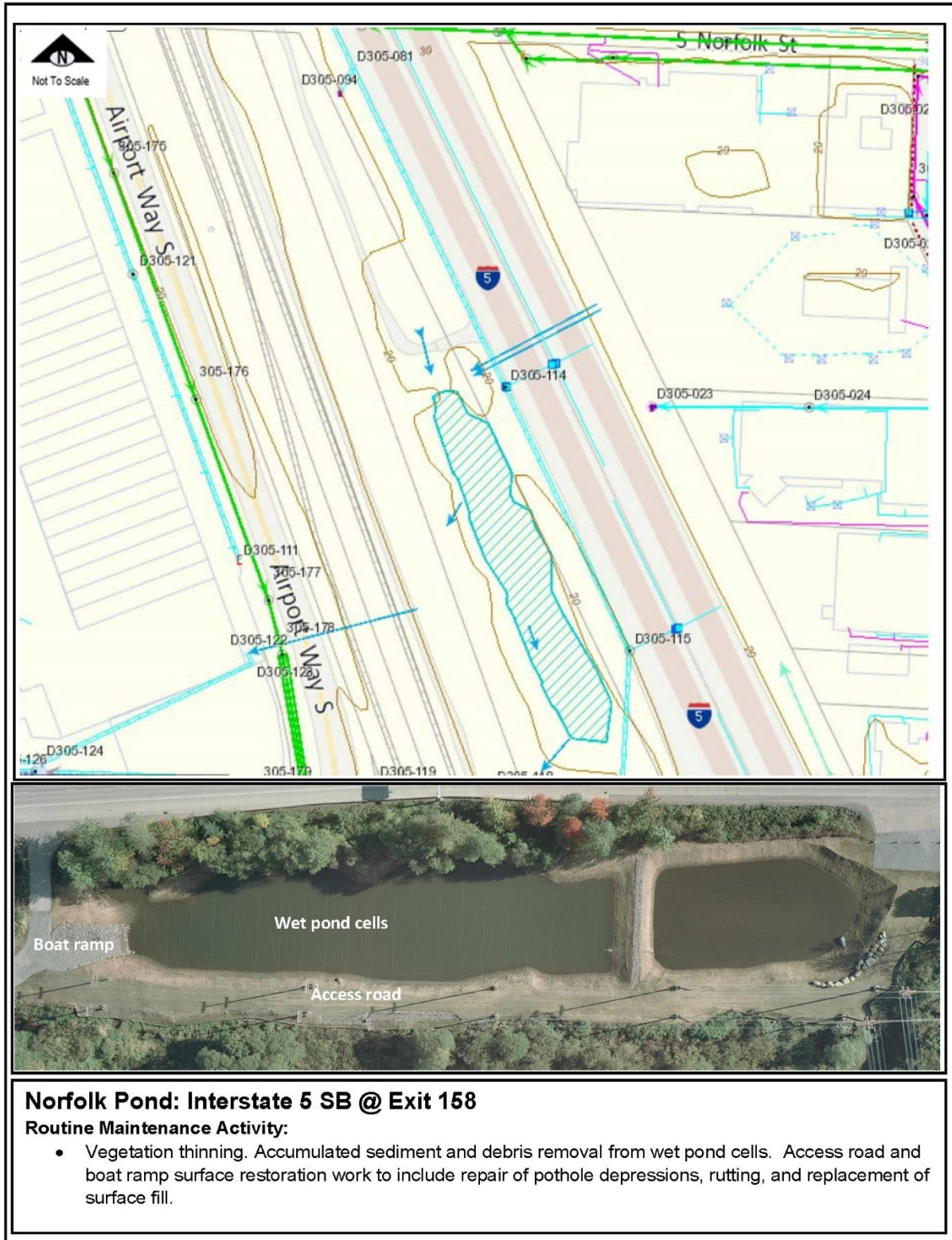
Central Area Pond Facilities Overview Location Map



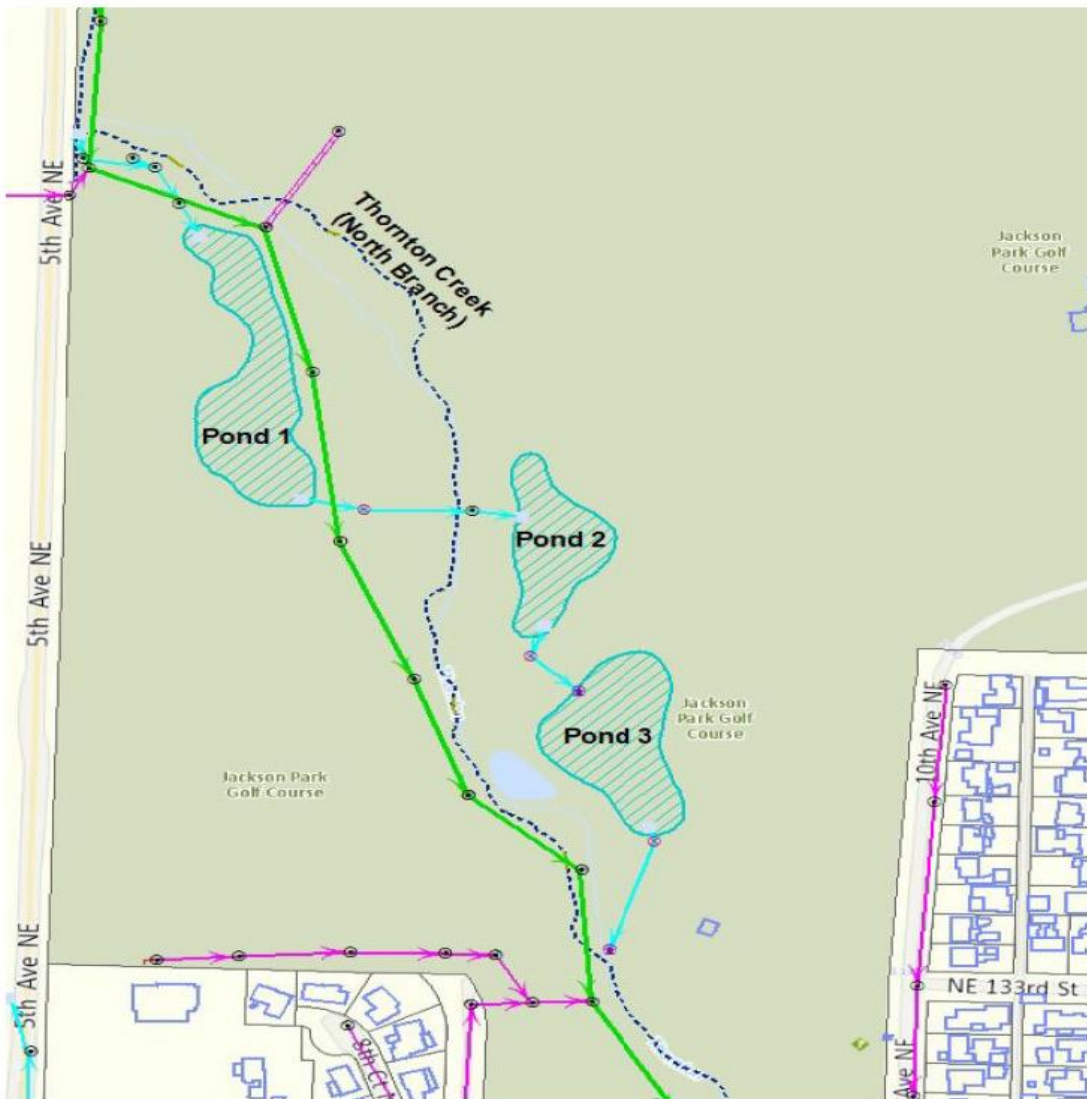
South Area Pond Facilities Overview Location Map



Norfolk Pond: Interstate 5 SB @ Exit 158



Jackson Park Detention Ponds



**Jackson Park
Detention Ponds**

Routine Maintenance Activity:
- Sediment and Debris Removal

Section/Township/Range (NE 20 26 4)

Latitude (47.729138N)

Longitude (122.319084W)

Waterbody – Thornton Creek



**The City
of Seattle**

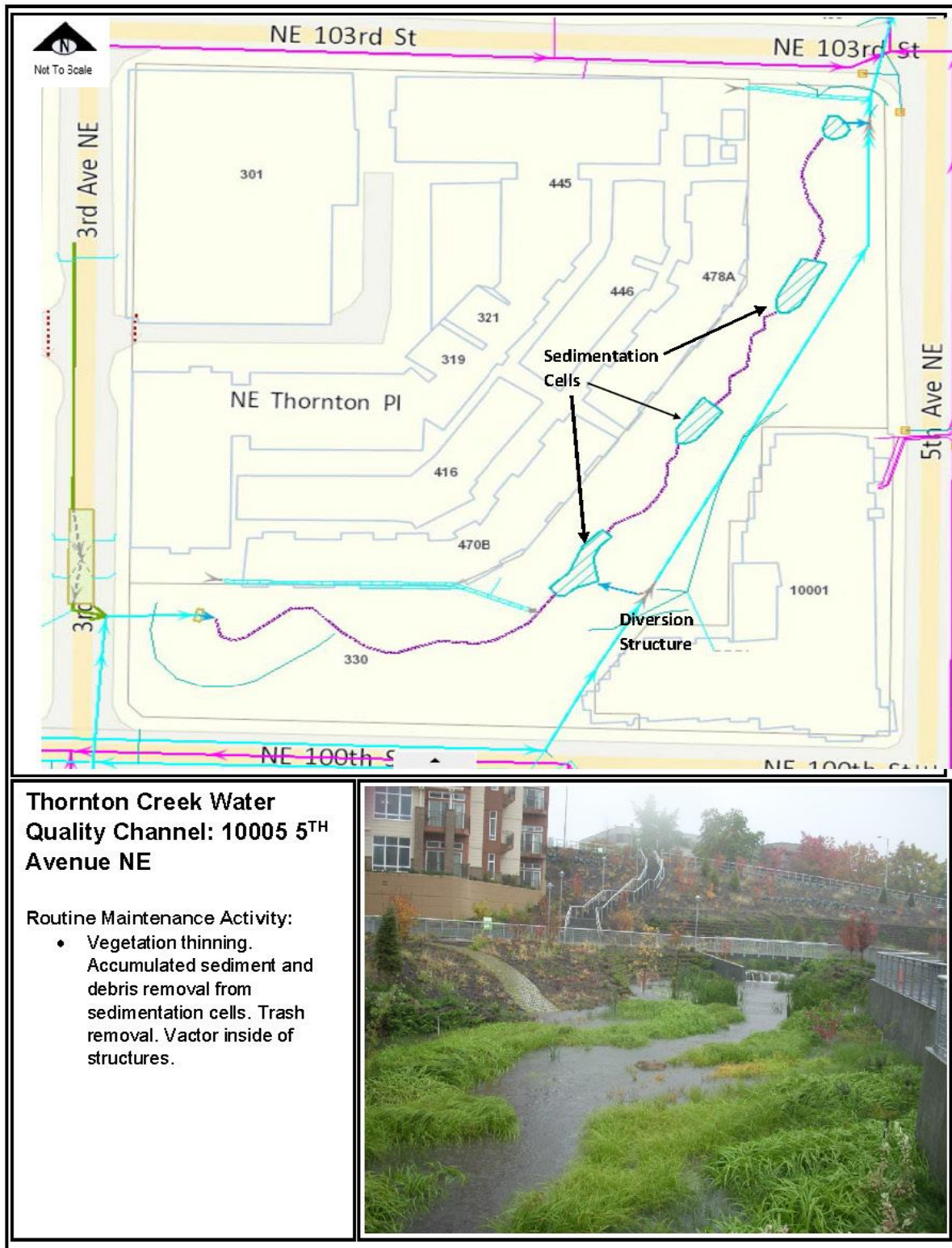
Produced by the City of Seattle

Mar 2013

THE CITY OF SEATTLE, 2013. All rights reserved.
No guarantee of any sort: implied, including accuracy,
completeness, or fitness for use.



Thornton Creek Water Quality Channel: 10005 5th Avenue NE



Little's Creek Detention Pond



Little's Creek Detention Pond

Routine Maintenance Activity:
- Sediment and Debris Removal

Section/Township/Range (SW 27 26 4)
Latitude (47.70547N)
Longitude (122.28910W)
Waterbody – Thornton Creek



Produced by the City of Seattle
Mar 2013
THE CITY OF SEATTLE, 2012. All rights reserved.
No guarantee of any sort implied, including accuracy,
completeness, or fitness for use.



North Seattle College Structures & Outfalls: 9600 College Way N

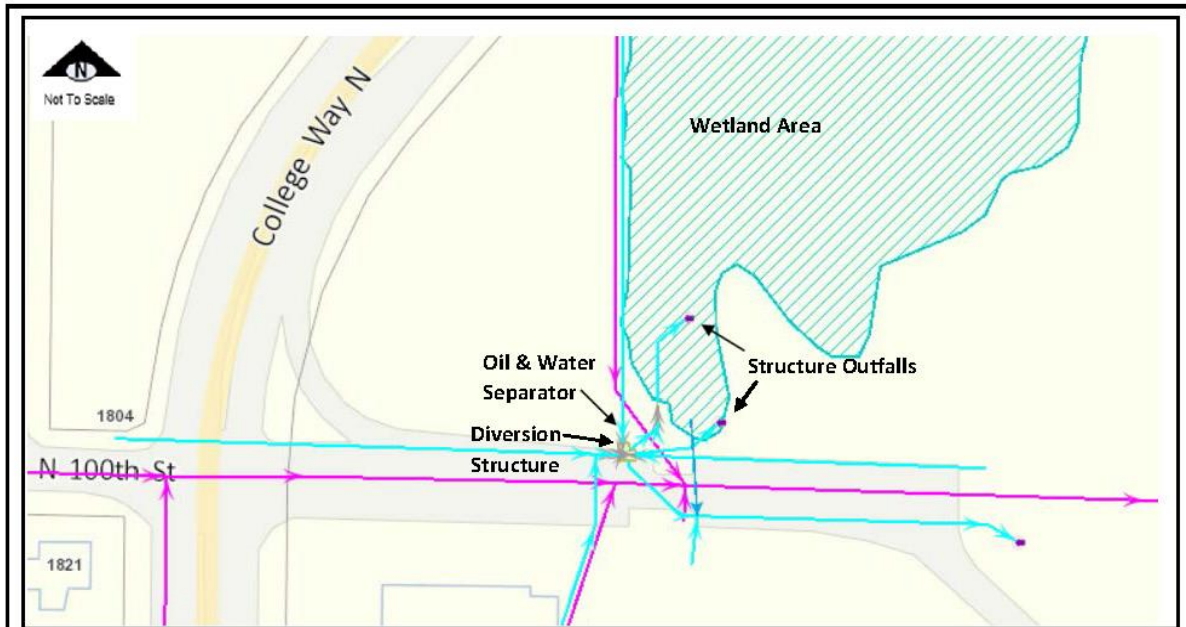


Photo above shows the view of the underground diversion structure and the oil & water separator locations.

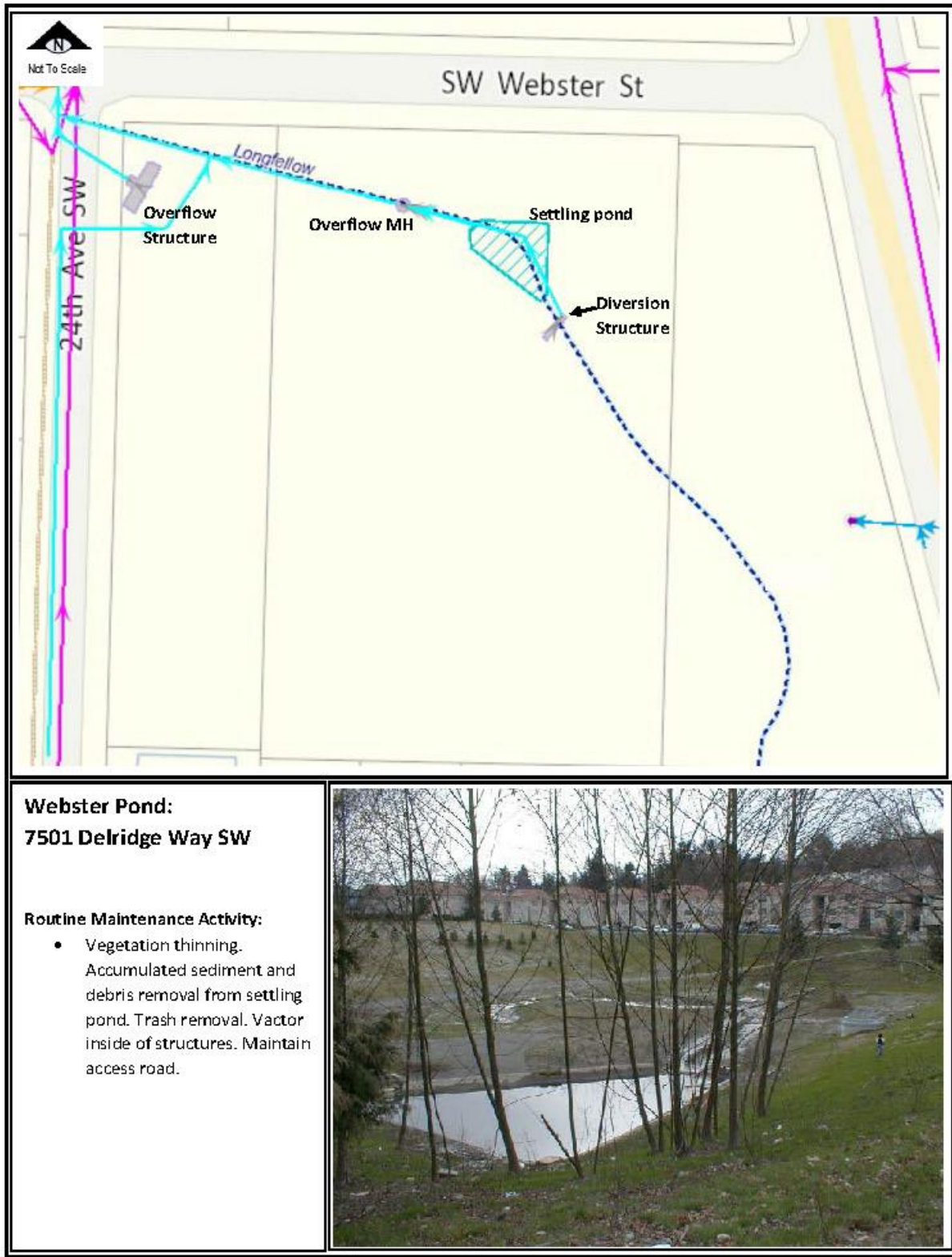
Photo at left shows the sluice gate on the 24-inch outfall from the diversion structure

North Seattle College Structures & Outfalls: 9600 College Way N

Routine Maintenance Activity:

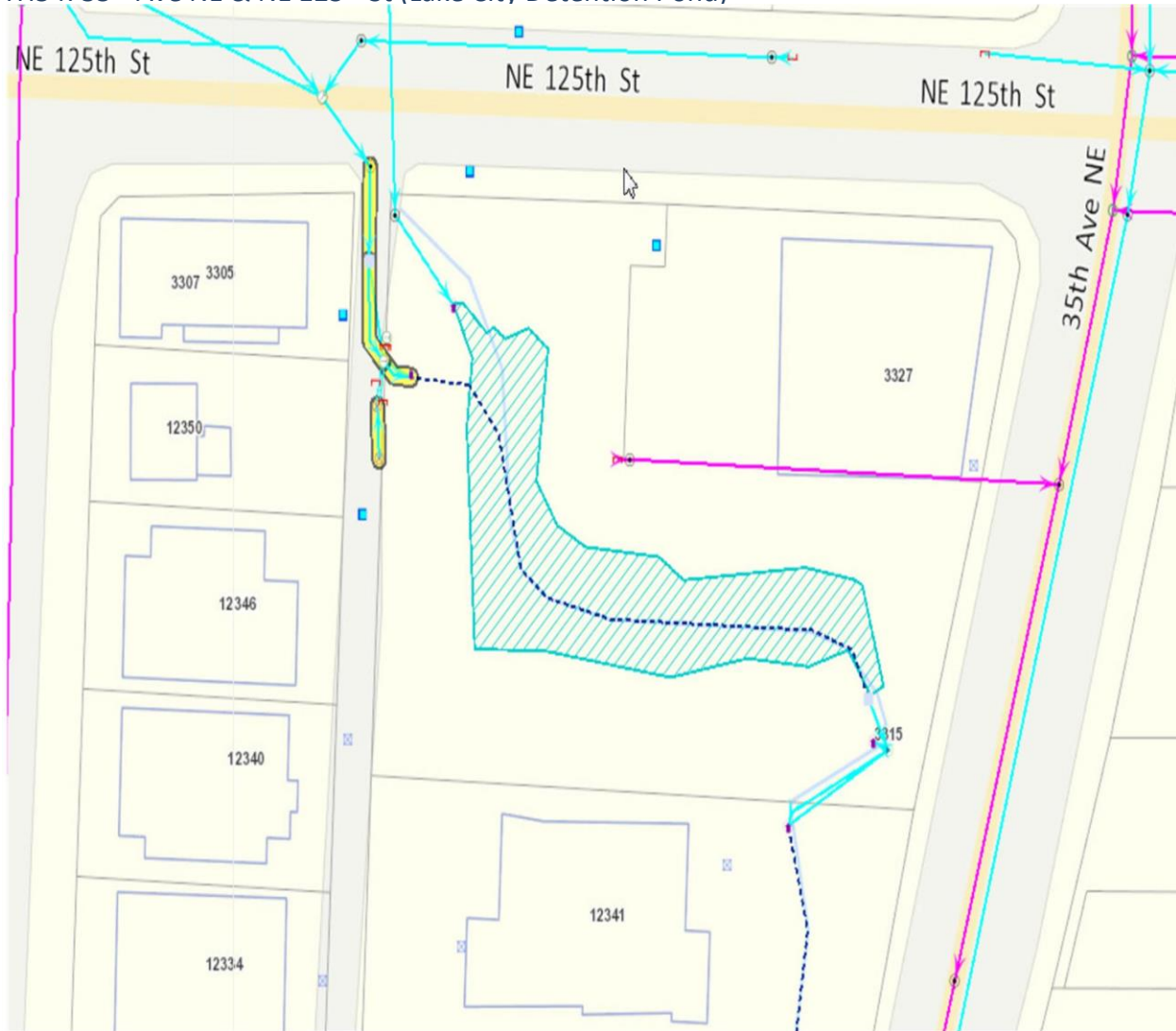
- Vegetation thinning around outfalls. Accumulated sediment and debris removal inside of structures and around outfalls. Maintain sluice gate on outfall. Maintain Oil & Water Separator. Sediment and debris removal is limited to encourage flow into engineered wetland area from SPU structure outfalls.

Webster Pond: 7501 Delridge Way SW



Routine Maintenance & Repair of Publicly Owned Drainage System Facilities
SEPA Environmental Checklist

TH54: 35th Ave NE & NE 125th St (Lake City Detention Pond)



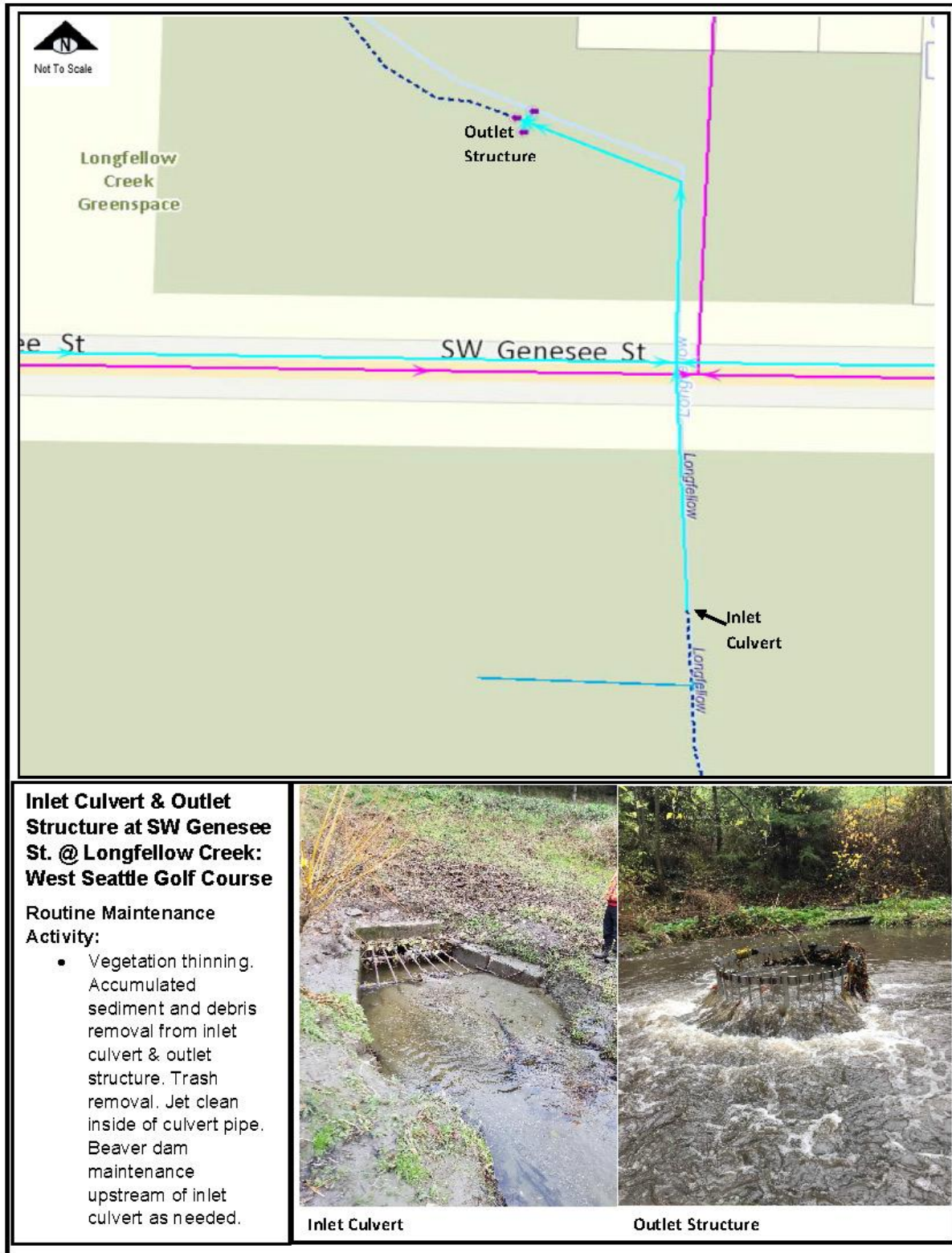
**TH54: 35th Ave NE & NE 125th Street
(Lake City Detention Pond)**

Routine Maintenance Activity:
 - Sediment and Debris Removal,
 - Control Vegetation

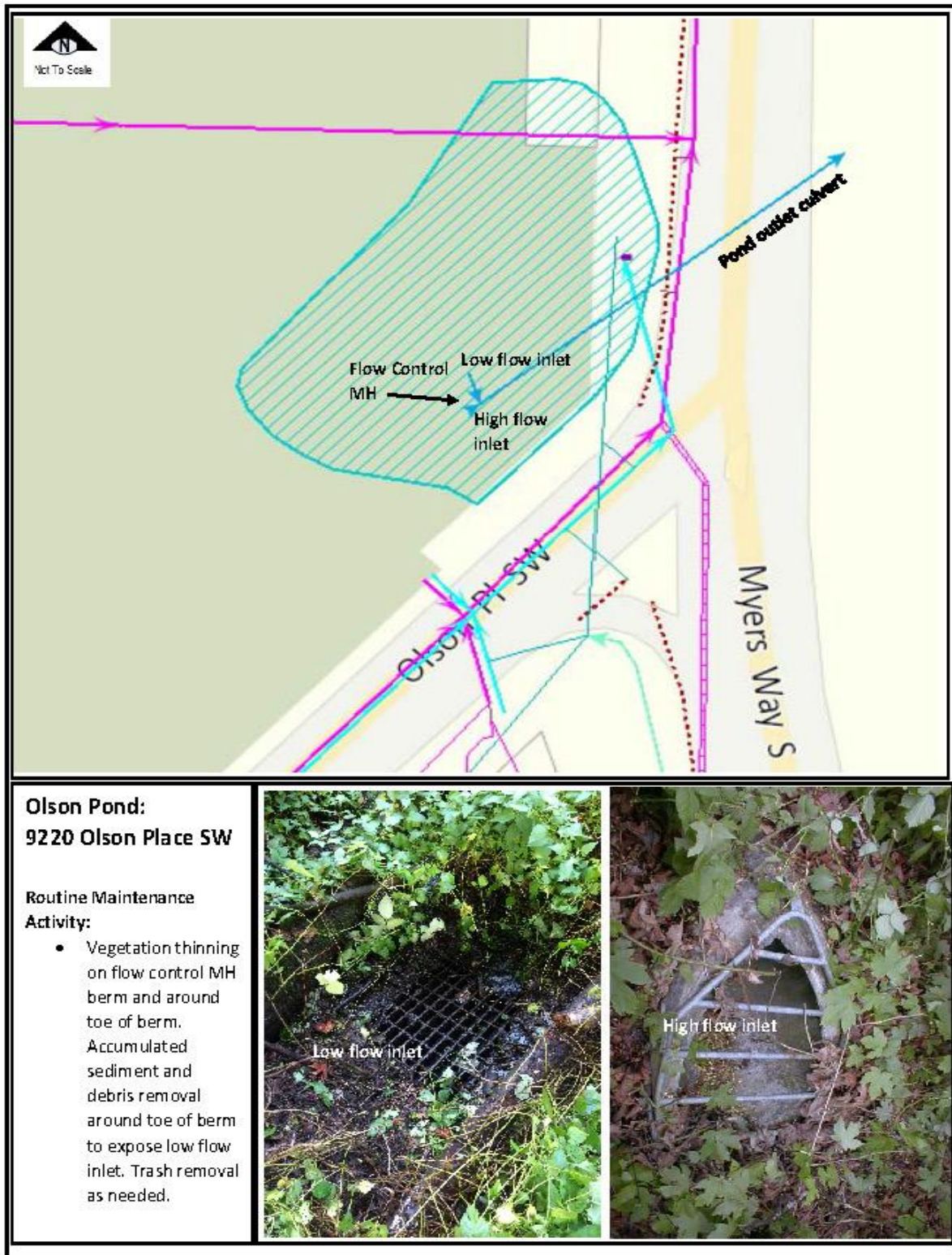
Section/Township/Range (NE 28 26 4)
 Latitude (47.71877N)
 Longitude (122.29123W)
 Waterbody – Littlebrook Creek



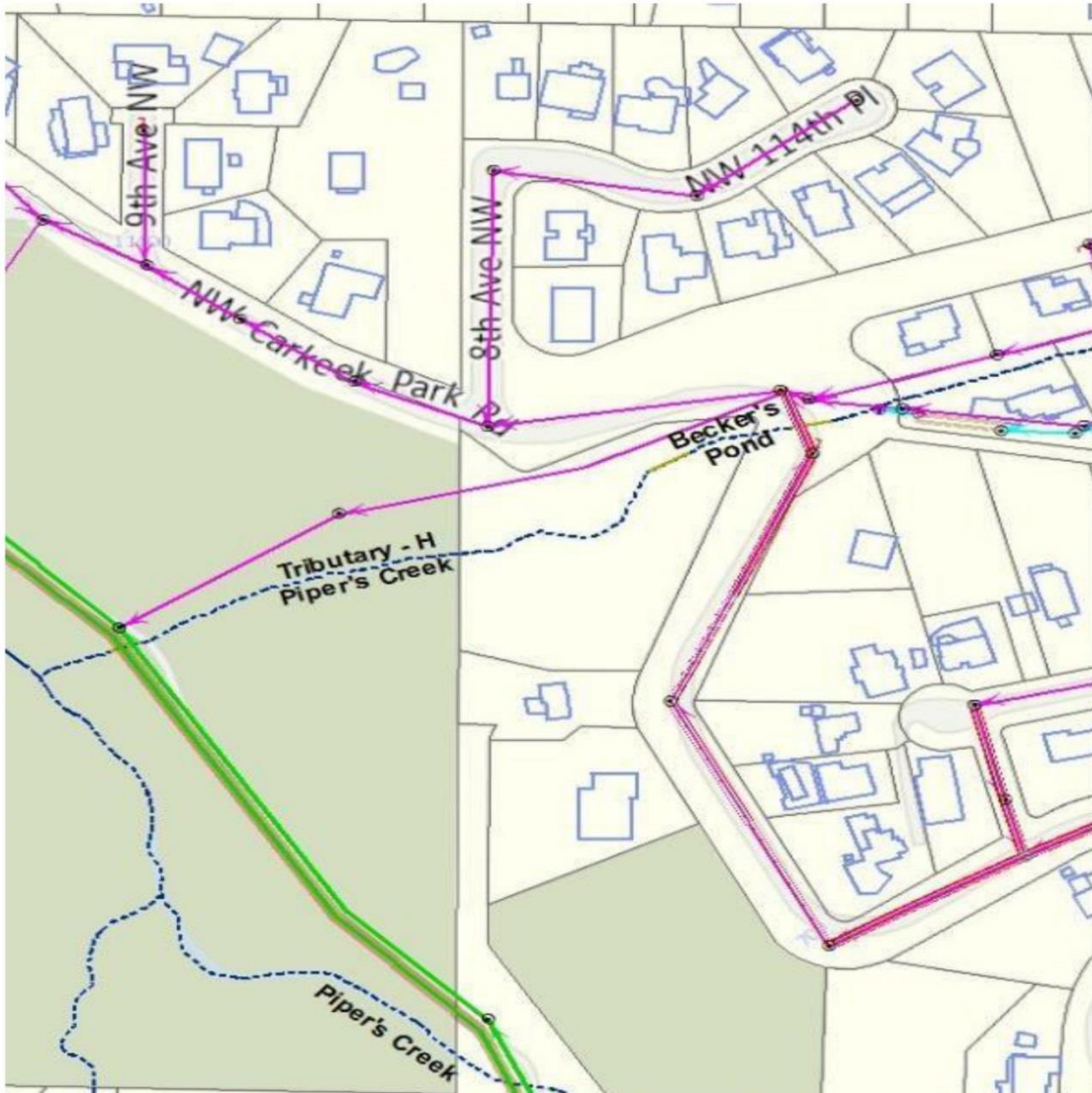
Genesee Pond: Inlet Culvert and Outlet Structure



Olson Pond: 9220 Olson Place SW



Becker's Pond



Becker's Ponds

Routine Maintenance Activity:
- Trash and Vegetation Removal

Section/Township/Range (NE 20 26 4)

Latitude (47.729138N)

Longitude (122.319084W)

Waterbody – Thornton Creek



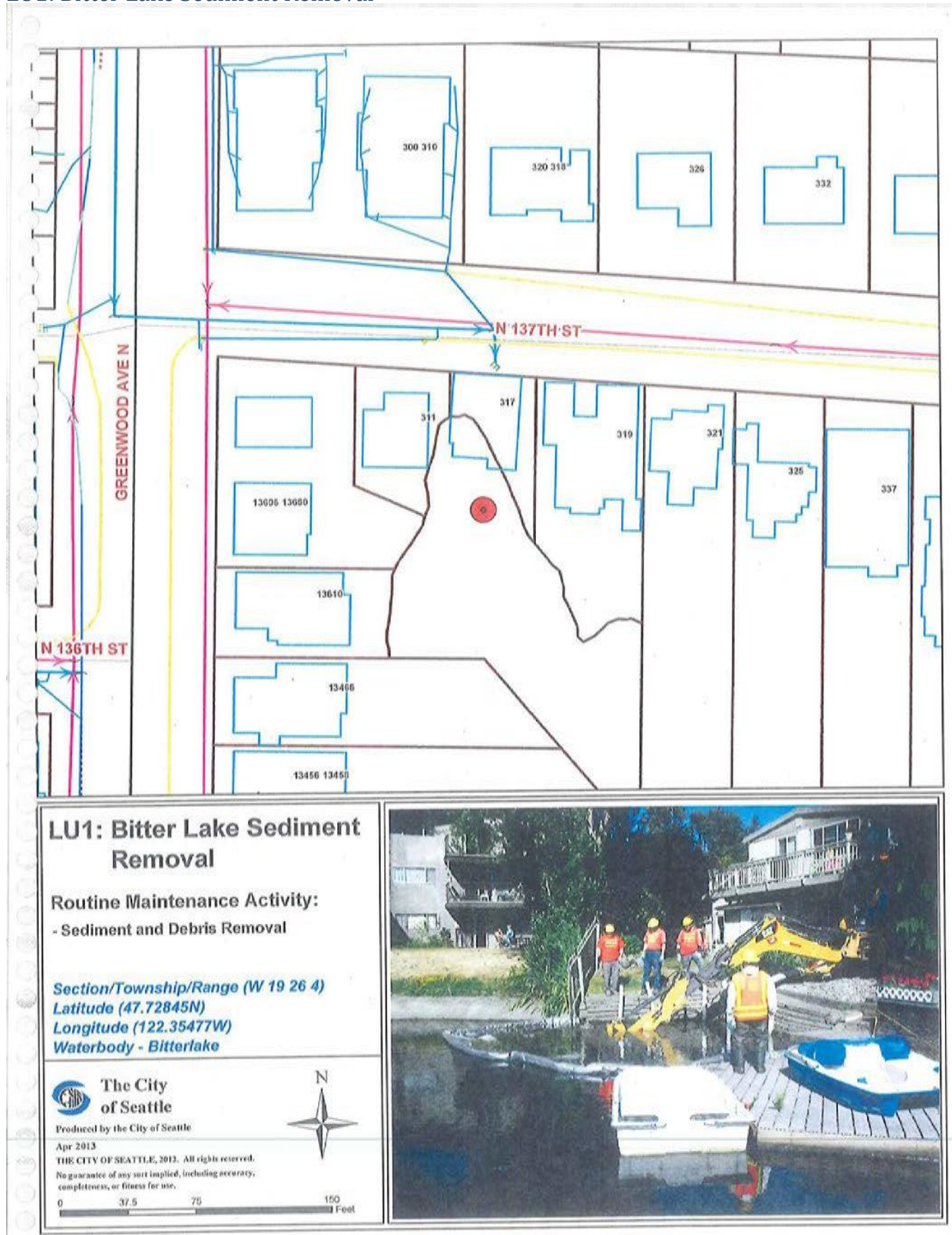
**The City
of Seattle**

Produced by the City of Seattle
Mar 2013

THE CITY OF SEATTLE, 2012. All rights reserved.
No guarantee of any sort implied, including accuracy,
completeness, or fitness for use.



LU1: Bitter Lake Sediment Removal




Green Lake – Densmore Outfall



Green Lake – Densmore Outfall

Routine Maintenance Activity:
-Sediment and Debris Removal

Section/Township/Range (NE 6 25 4)
Latitude (47.685N)
Longitude (122.338W)
Waterbody –Green Lake




Haller Lake - Outfall



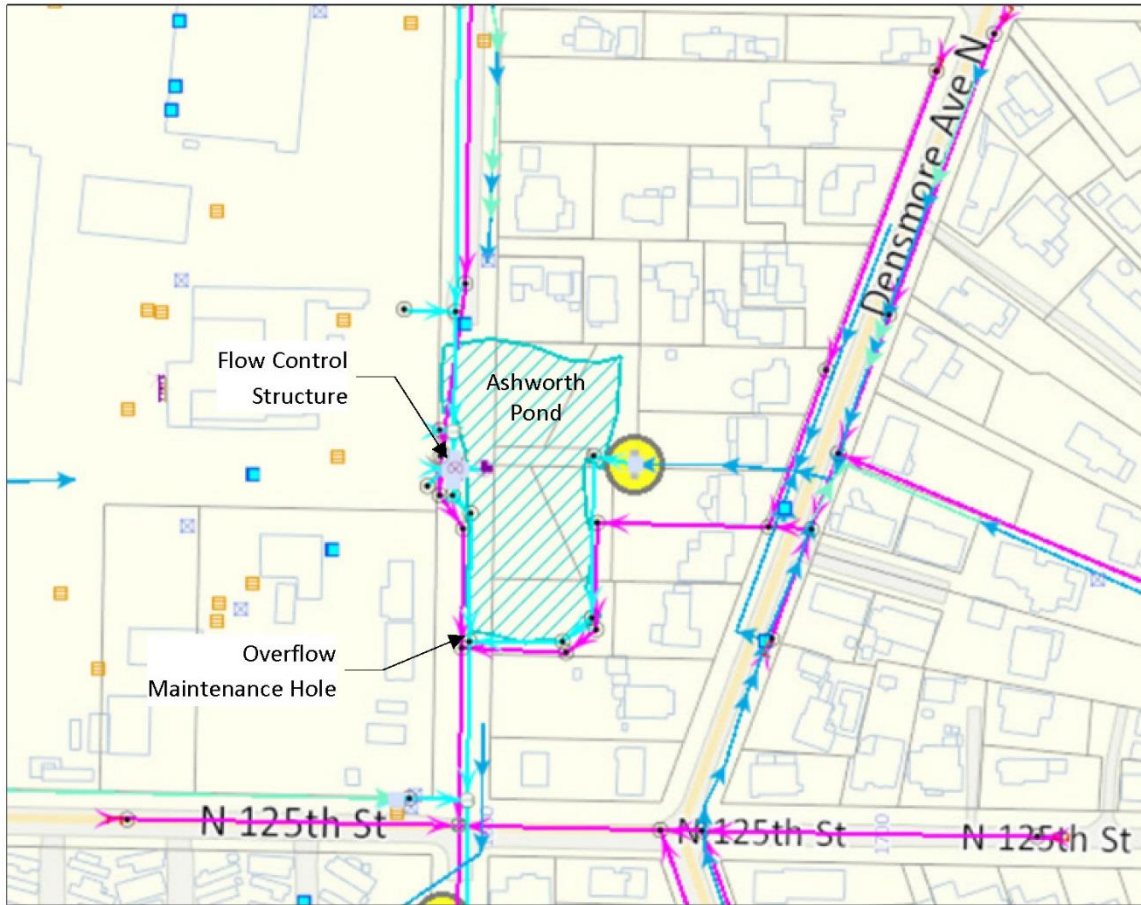
Haller Lake – Outfall

Routine Maintenance Activity:
-Sediment and Debris Removal

Section/Township/Range (SE 19 26 4)
Latitude (47.721N)
Longitude (122.334W)
Waterbody –Haller Lake



Ashworth Pond



Ashworth Pond


Routine Maintenance Activity:
-Sediment and Debris Removal,
Landscape upkeep

Section/Township/Range (SE 19 26 4)

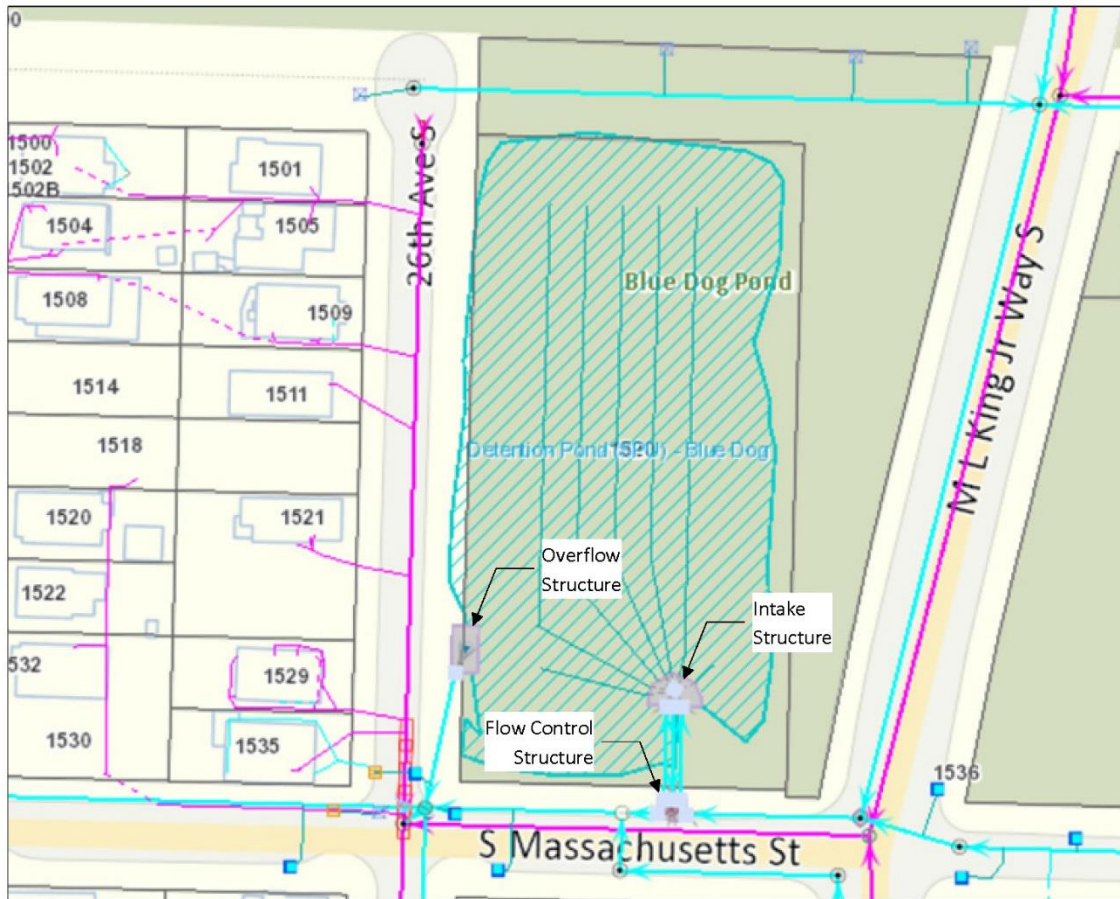
Latitude (47.721N)

Longitude (122.339W)

Waterbody -Green Lake



Blue Dog Pond



Blue Dog Pond


Routine Maintenance Activity:
 -Sediment and Debris Removal,
 Landscape upkeep

Section/Township/Range (SE 9 24 4)

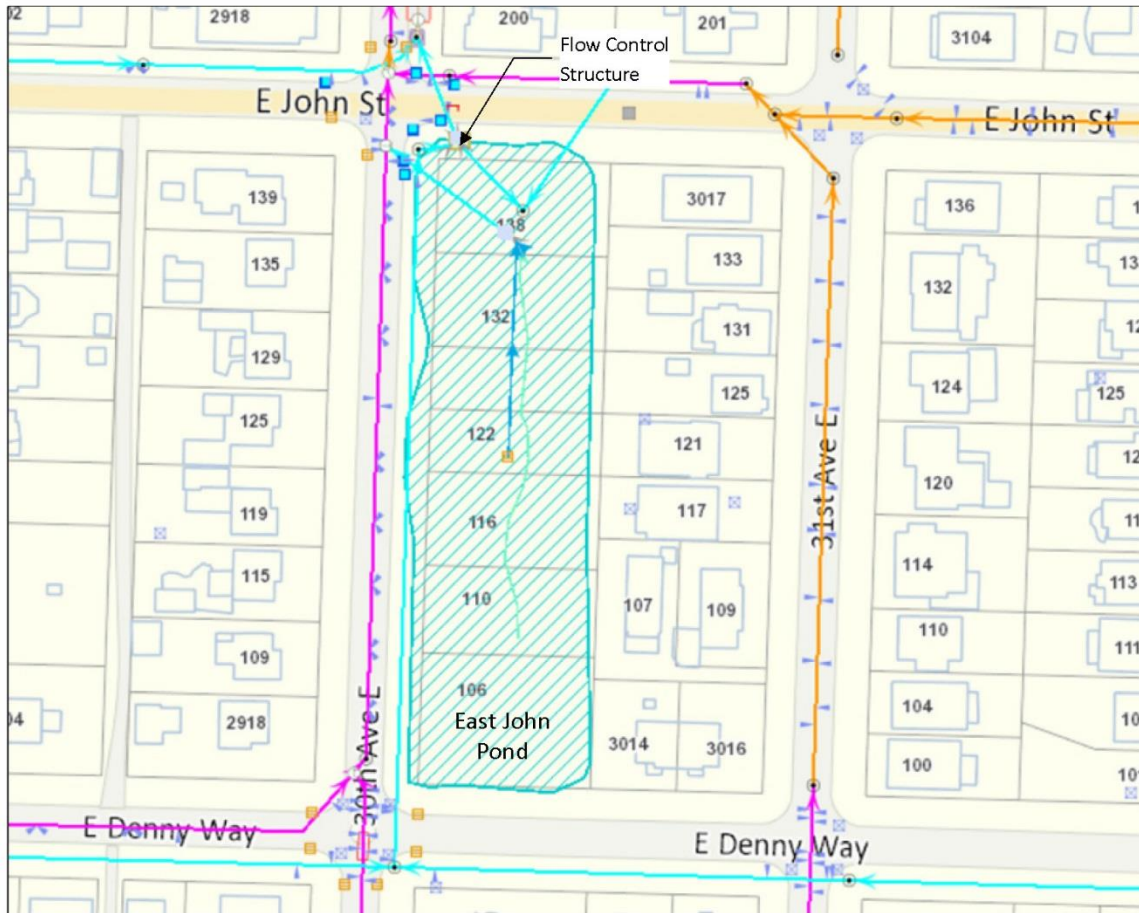
Latitude (47.589N)

Longitude (122.299W)

Waterbody -Duamish



East John Pond



East John Pond



Routine Maintenance Activity:
-Sediment and Debris Removal,
Landscape upkeep

Section/Township/Range (SE 28 25 4)

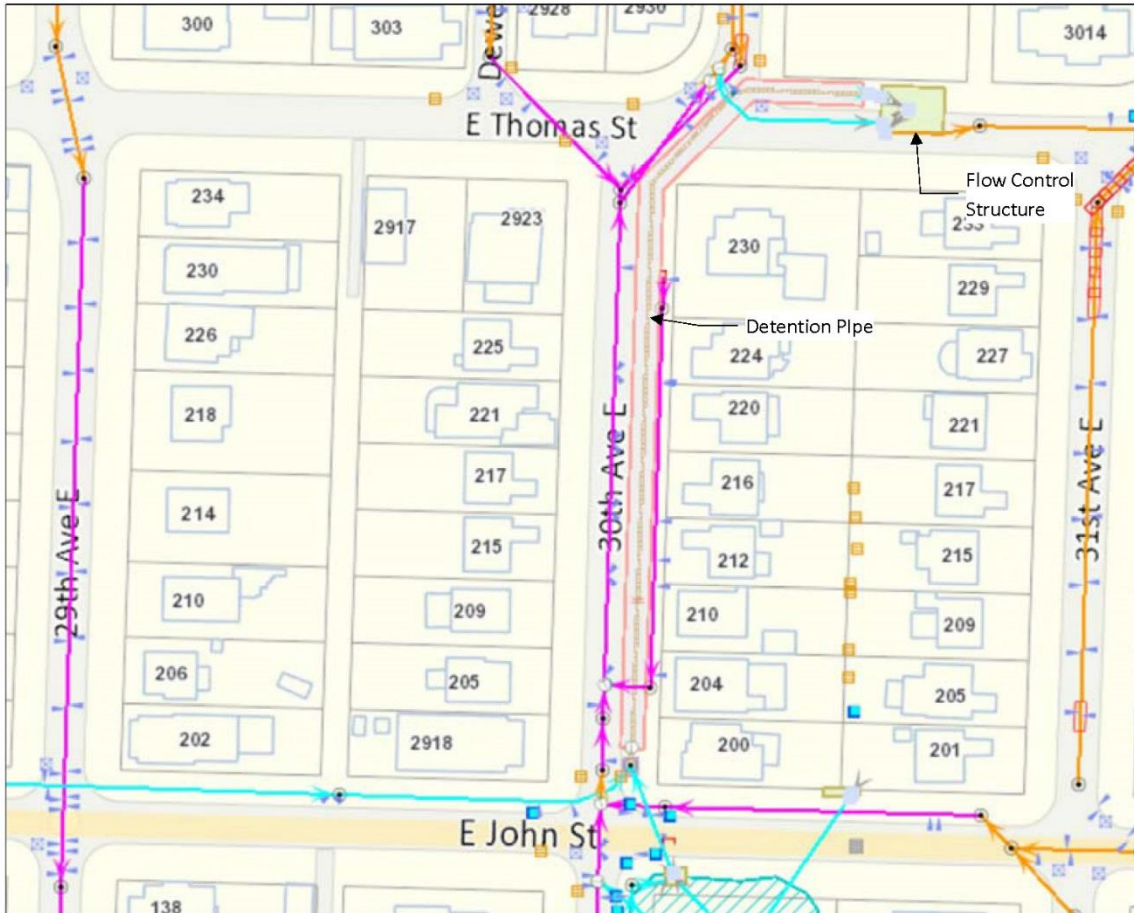
Latitude (47.619N)

Longitude (122.293W)

Waterbody –Puget Sound via King County
WWTP



East John Pond – Underground Detention Pipe



**East John Pond –
Detention Pipe**


Routine Maintenance Activity:
-Sediment and Debris Removal, Gate
maintenance

Section/Township/Range (SE 28 25 4)

Latitude (47.621N)

Longitude (122.293W)

Waterbody –Puget Sound via King County
WWTP



Harrison Street Tank



Harrison St Tank

Routine Maintenance Activity:
 -Sediment and Debris Removal, Gate maintenance

Section/Township/Range (SE 28 25 4)

Latitude (47.622N)

Longitude (122.292W)

Waterbody –Puget Sound via King County WWTP



The City of Seattle

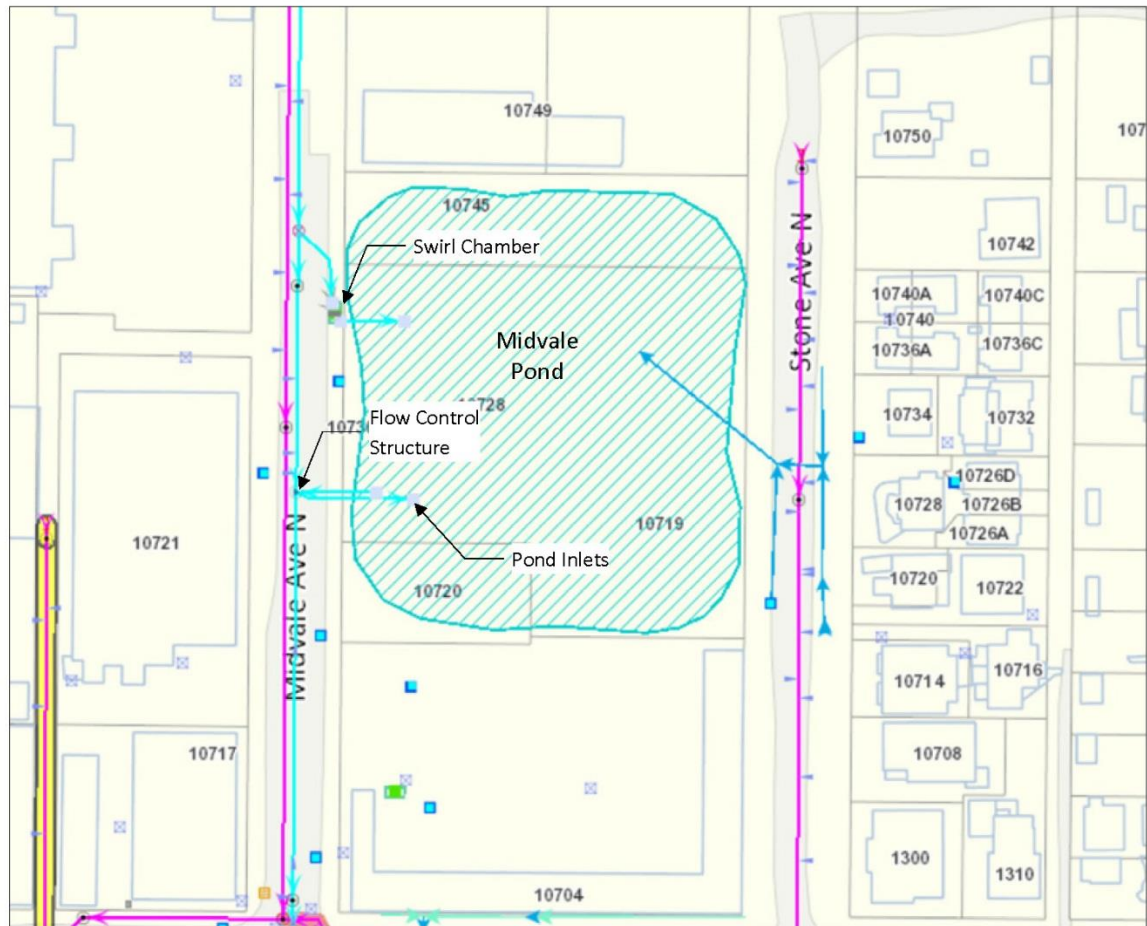
Produced by the City of Seattle

Mar 2013

THE CITY OF SEATTLE, 2012. All rights reserved.
 No guarantee of any sort implied, including accuracy, completeness, or fitness for use.




Midvale Pond




Midvale Pond

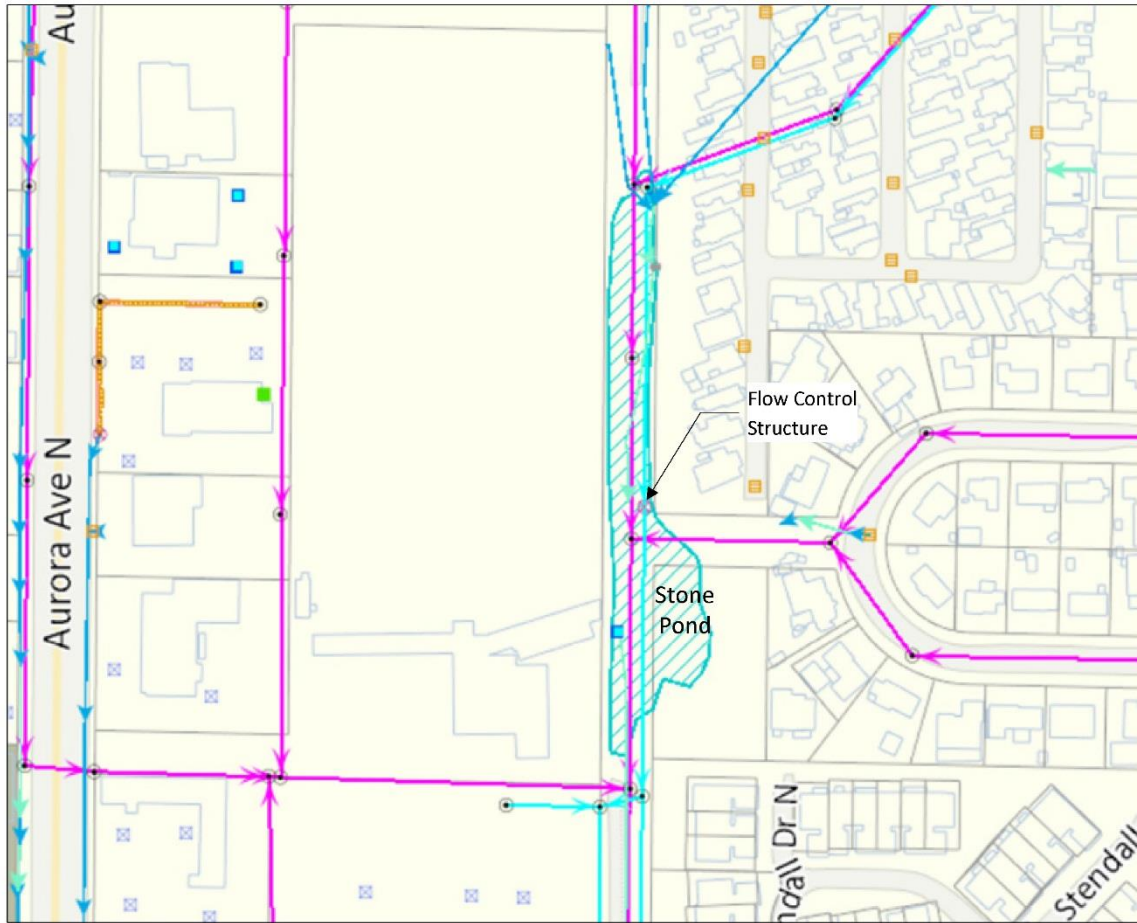
Routine Maintenance Activity:
-Sediment and Debris Removal,
Landscape upkeep

Section/Township/Range (SE 9 24 4)
Latitude (47.708N)
Longitude (122.343W)
Waterbody –Green Lake

 **The City of Seattle**
Produced by the City of Seattle
Mar 2013
THE CITY OF SEATTLE, 2012. All rights reserved.
No guarantee of any sort implied, including accuracy, completeness, or fitness for use.



Stone Pond



Stone Pond


Routine Maintenance Activity:
-Sediment and Debris Removal, Ditch
Reshaping, Landscape upkeep

Section/Township/Range (SE 30 26 4)

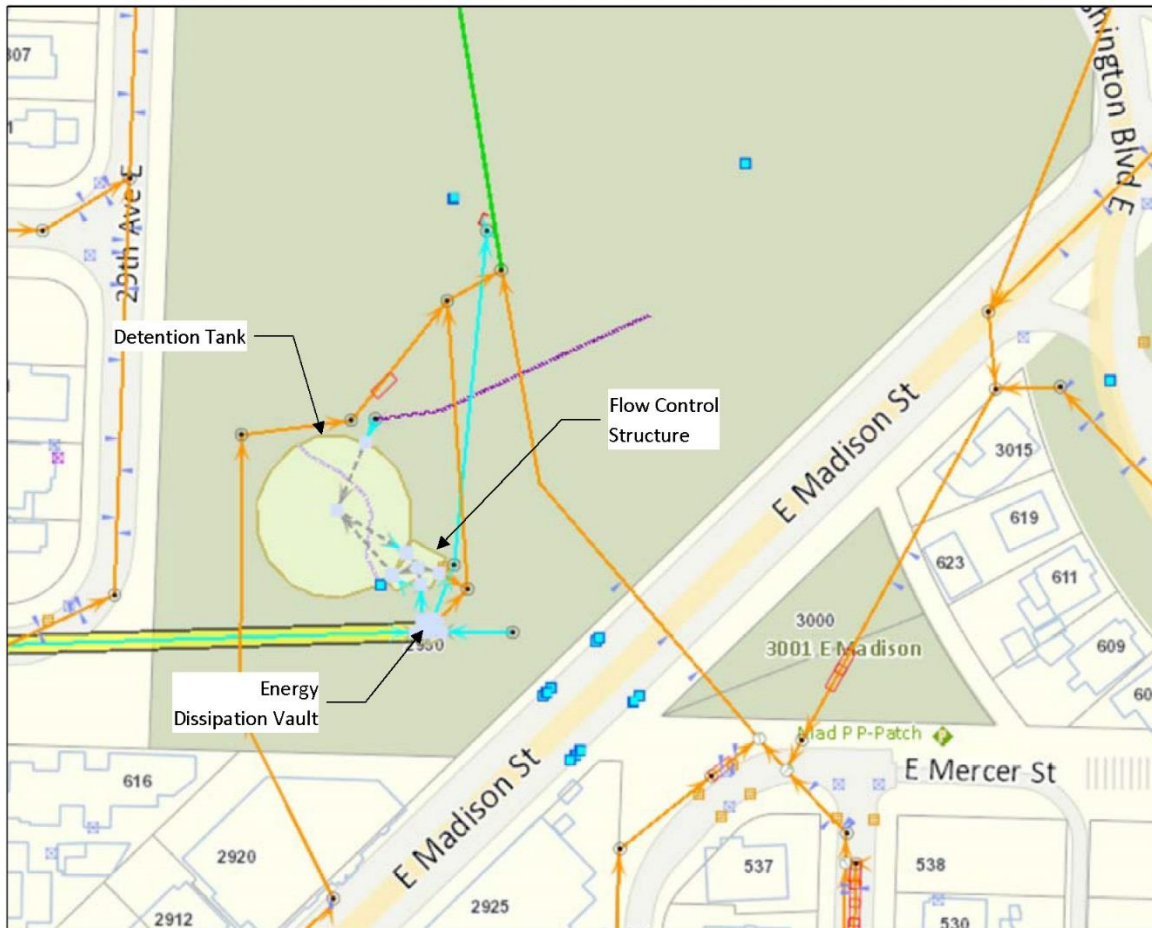
Latitude (47.717N)

Longitude (122.342W)

Waterbody –Green Lake



Washington Park Tank



Washington Park Tank

Routine Maintenance Activity:
-Sediment and Debris Removal, Gate
maintenance, and landscape upkeep

Section/Township/Range (SE 21 25 4)

Latitude (47.625N)

Longitude (122.294W)

Waterbody—Puget Sound via King County
WWTP

