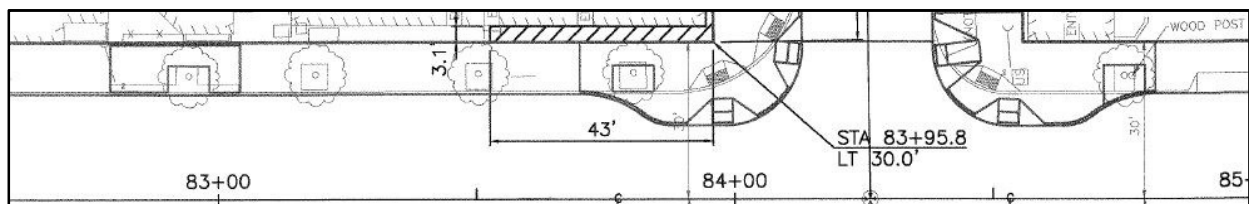




Seattle Department of Transportation

The Americans with Disabilities Act (ADA) Transition Plan for the Seattle Public Right-of-Way

Appendix 6.1a: Annual Curb Ramp Projections



Facilities Served Codes:

1. Government offices, facilities, parks, community centers, and schools
2. Transportation corridors
3. Hospitals, medical facilities, assisted living facilities, etc.
4. Places of public accommodation (commercial facilities, restaurants, hotels, etc.)
5. Employment facilities (offices, places of business, etc.)
6. Residential neighborhoods or other

SDOT ADA Transition Plan Appendix 6.1a:
2017 SDOT Projected Curb Ramp Construction/Remediation Summary

| Program | Project | Subproject ID # or Work Order # | Facilities Served | | | | | | Number of Ramps |
|-----------------------------|---|------------------------------------|-------------------|---|---|---|---|---|--------------------|
| | | | 1 | 2 | 3 | 4 | 5 | 6 | |
| AAC | AAC 3rd Ave | TC36544049 | Y | Y | Y | Y | Y | | 33 |
| AAC | AAC Michigan St | TC36774002 | Y | Y | | Y | Y | Y | 37 |
| ADA Program | Customer Service Requests (2016 ADA Package)- Sites:2,3,5,6,8,9,13,14 | TC323140 | Y | Y | Y | Y | Y | Y | 80 |
| ADA Program | Customer Service Requests (JOC) - 2017 Curb Ramps Crockett | WO#2017-214 | Y | Y | Y | Y | Y | Y | 32 |
| Bridges | BRR Ph I - Yesler Way Over 4th Ave S | TC3685009 | Y | Y | Y | Y | Y | | 6 |
| Bridges | New Sidewalks-Holgate St. Bridge Ramp/SRTS | TC36760004 | Y | Y | Y | Y | Y | Y | 13 |
| Corridors | 23rd Ave Corridor - Phase 1 | TC36742003 | Y | Y | Y | Y | Y | Y | 127 |
| Corridors | Elliot Bay Seawall Project | TC367320 | Y | Y | Y | Y | Y | | 4 |
| Corridors | Elliot Bay Seawall Project - Pine to Virginia | TC36732001 | Y | Y | Y | Y | Y | | 1 |
| Maintenance Ops | Arterial Major Maintenance | Varies (WO) | Y | Y | Y | Y | Y | Y | 99 |
| Maintenance Ops | Good Faith Effort | Varies (WO) | Y | Y | | Y | Y | Y | 3 |
| Maintenance Ops | Maintenance | Varies (WO) | Y | Y | Y | Y | Y | Y | 11 |
| Maintenance Ops | MOD Program- Microsurfacing | Varies (WO) | Y | Y | Y | Y | Y | Y | 173 |
| Maintenance Ops | Sidewalk Safety Repair Program | Varies (WO) | Y | Y | | Y | Y | Y | 4 |
| Neighborhood Large Projects | The Aurora/92nd New Signal | TC36725012 | Y | Y | Y | Y | Y | Y | 6 |
| New Sidewalks | NE Northlake Way | TC36760011 | Y | Y | Y | Y | Y | Y | 27 |
| Traffic Ops | Center City Gateway and S 1st Ave - ITS | TC36768002 | Y | Y | | Y | Y | | 5 |
| Traffic Ops | Center City Gateway and S Michigan St - ITS | TC36768001 | Y | Y | | Y | Y | Y | 11 |
| Traffic Ops | Traffic Operations Spot Improvements (TRH32) | Varies (WO) | Y | Y | Y | Y | Y | Y | 34 |

Total: 706

CSR 112

SDOT ADA Transition Plan Appendix 6.1a:

2017 SDOT Projected Curb Ramp Construction/Remediation Breakdown (by Ramp Locations)

| Program | Project | Intersection | Corner | Ramp Facing | Facilities Served | | | | | | Number of Ramps |
|---------|-----------------|--------------------------------|--------|-------------|-------------------|---|---|---|---|---|-----------------|
| | | | | | 1 | 2 | 3 | 4 | 5 | 6 | |
| AAC | AAC 3rd Ave | 3rd Ave and Battery St | NE | SW | Y | Y | Y | Y | Y | | 1 |
| AAC | AAC 3rd Ave | 3rd Ave and Battery St | SE | NE | Y | Y | Y | Y | Y | | 1 |
| AAC | AAC 3rd Ave | 3rd Ave and Battery St | SW | NE | Y | Y | Y | Y | Y | | 1 |
| AAC | AAC 3rd Ave | 3rd Ave and Blanchard St | NE | SW | Y | Y | Y | Y | Y | | 1 |
| AAC | AAC 3rd Ave | 3rd Ave and Blanchard St | NE | NW | Y | Y | Y | Y | Y | | 1 |
| AAC | AAC 3rd Ave | 3rd Ave and Blanchard St | NW | SE | Y | Y | Y | Y | Y | | 1 |
| AAC | AAC 3rd Ave | 3rd Ave and Blanchard St | NW | SW | Y | Y | Y | Y | Y | | 1 |
| AAC | AAC 3rd Ave | 3rd Ave and Blanchard St | SE | NW | Y | Y | Y | Y | Y | | 1 |
| AAC | AAC 3rd Ave | 3rd Ave and Blanchard St | SE | NE | Y | Y | Y | Y | Y | | 1 |
| AAC | AAC 3rd Ave | 3rd Ave and Blanchard St | SW | SE | Y | Y | Y | Y | Y | | 1 |
| AAC | AAC 3rd Ave | 3rd Ave and Blanchard St | SW | NE | Y | Y | Y | Y | Y | | 1 |
| AAC | AAC 3rd Ave | 3rd Ave and Broad St | SW | N | Y | Y | Y | Y | Y | | 1 |
| AAC | AAC 3rd Ave | 3rd Ave and Clay St | NW | SE | Y | Y | Y | Y | Y | | 1 |
| AAC | AAC 3rd Ave | 3rd Ave and Clay St | NW | SW | Y | Y | Y | Y | Y | | 1 |
| AAC | AAC 3rd Ave | 3rd Ave and Clay St | SE | N | Y | Y | Y | Y | Y | | 1 |
| AAC | AAC 3rd Ave | 3rd Ave and Lenora St | NE | NW | Y | Y | Y | Y | Y | | 1 |
| AAC | AAC 3rd Ave | 3rd Ave and Lenora St | NE | SW | Y | Y | Y | Y | Y | | 1 |
| AAC | AAC 3rd Ave | 3rd Ave and Lenora St | NW | SE | Y | Y | Y | Y | Y | | 1 |
| AAC | AAC 3rd Ave | 3rd Ave and Lenora St | NW | SW | Y | Y | Y | Y | Y | | 1 |
| AAC | AAC 3rd Ave | 3rd Ave and Lenora St | SE | NW | Y | Y | Y | Y | Y | | 1 |
| AAC | AAC 3rd Ave | 3rd Ave and Lenora St | SW | SE | Y | Y | Y | Y | Y | | 1 |
| AAC | AAC 3rd Ave | 3rd Ave and Lenora St | SW | NE | Y | Y | Y | Y | Y | | 1 |
| AAC | AAC 3rd Ave | 3rd Ave and Vine St | NE | SW | Y | Y | Y | Y | Y | | 1 |
| AAC | AAC 3rd Ave | 3rd Ave and Vine St | SE | NW | Y | Y | Y | Y | Y | | 1 |
| AAC | AAC 3rd Ave | 3rd Ave and Vine St | SE | NE | Y | Y | Y | Y | Y | | 1 |
| AAC | AAC 3rd Ave | 3rd Ave and Vine St | SW | SE | Y | Y | Y | Y | Y | | 1 |
| AAC | AAC 3rd Ave | 3rd Ave and Vine St | SW | NE | Y | Y | Y | Y | Y | | 1 |
| AAC | AAC 3rd Ave | 3rd Ave and Wall St | NW | SW | Y | Y | Y | Y | Y | | 1 |
| AAC | AAC 3rd Ave | 3rd Ave and Wall St | NW | SE | Y | Y | Y | Y | Y | | 1 |
| AAC | AAC 3rd Ave | 3rd Ave and Wall St | SE | NW | Y | Y | Y | Y | Y | | 1 |
| AAC | AAC 3rd Ave | 3rd Ave and Wall St | SW | SE | Y | Y | Y | Y | Y | | 1 |
| AAC | AAC 3rd Ave | 3rd Ave and Wall St | SW | NE | Y | Y | Y | Y | Y | | 1 |
| AAC | AAC 3rd Ave | 4th Ave and Clay St | SW | NE | Y | Y | Y | Y | Y | | 1 |
| AAC | AAC Michigan St | Corson Ave S and S Doris St | NE | S | Y | Y | | Y | Y | | 1 |
| AAC | AAC Michigan St | Corson Ave S and S Doris St | SE | N | Y | Y | | Y | Y | | 1 |
| AAC | AAC Michigan St | Corson Ave S and S Harney St | NE | S | Y | Y | | Y | Y | | 1 |
| AAC | AAC Michigan St | Corson Ave S and S Harney St | SE | N | Y | Y | | Y | Y | | 1 |
| AAC | AAC Michigan St | Corson Ave S and S Nebraska St | NE | W | Y | Y | | Y | Y | | 1 |

SDOT ADA Transition Plan Appendix 6.1a:

2017 SDOT Projected Curb Ramp Construction/Remediation Breakdown (by Ramp Locations)

| Program | Project | Intersection | Corner | Ramp Facing | Facilities Served | | | | | | Number of Ramps |
|-------------|--|--------------------------------|--------|-------------|-------------------|---|---|---|---|---|-----------------|
| | | | | | 1 | 2 | 3 | 4 | 5 | 6 | |
| AAC | AAC Michigan St | Corson Ave S and S Nebraska St | NE | S | Y | Y | | Y | Y | | 1 |
| AAC | AAC Michigan St | Corson Ave S and S Nebraska St | NW | E | Y | Y | | Y | Y | | 1 |
| AAC | AAC Michigan St | Corson Ave S and S Nebraska St | SE | N | Y | Y | | Y | Y | | 1 |
| AAC | AAC Michigan St | Corson Ave S and S Vale St | NE | S | Y | Y | | Y | Y | | 1 |
| AAC | AAC Michigan St | Corson Ave S and S Vale St | NE | W | Y | Y | | Y | Y | | 1 |
| AAC | AAC Michigan St | Corson Ave S and S Vale St | NW | E | Y | Y | | Y | Y | | 1 |
| AAC | AAC Michigan St | Corson Ave S and S Vale St | SE | N | Y | Y | | Y | Y | | 1 |
| AAC | AAC Michigan St | S Bailey St and Carlton Ave S | SE | W | Y | Y | | Y | Y | Y | 1 |
| AAC | AAC Michigan St | S Bailey St and Carlton Ave S | SW | N | | Y | | Y | Y | Y | 1 |
| AAC | AAC Michigan St | S Bailey St and Carlton Ave S | SW | E | Y | Y | | Y | Y | Y | 1 |
| AAC | AAC Michigan St | S Michigan St and 5th Ave S | NE | W | | Y | | Y | Y | | 1 |
| AAC | AAC Michigan St | S Michigan St and 5th Ave S | NW | SE | | Y | | Y | Y | | 1 |
| AAC | AAC Michigan St | S Michigan St and 5th Ave S | NW | S | | Y | | Y | Y | | 1 |
| AAC | AAC Michigan St | S Michigan St and 5th Ave S | SE | NW | Y | Y | | Y | Y | | 1 |
| AAC | AAC Michigan St | S Michigan St and 5th Ave S | SW | NE | | | | Y | Y | | 1 |
| AAC | AAC Michigan St | S Michigan St and 5th Pl S | NE | SW | Y | Y | | Y | Y | | 1 |
| AAC | AAC Michigan St | S Michigan St and 5th Pl S | NW | E | | Y | | Y | Y | | 1 |
| AAC | AAC Michigan St | S Michigan St and 5th Pl S | SE | N | Y | Y | | Y | Y | | 1 |
| AAC | AAC Michigan St | S Michigan St and 5th Pl S | SE | W | Y | Y | | Y | Y | | 1 |
| AAC | AAC Michigan St | S Michigan St and 5th Pl S | SW | NE | Y | Y | | Y | Y | | 1 |
| AAC | AAC Michigan St | S Michigan St and 6th Ave S | NE | SW | Y | Y | | Y | Y | | 1 |
| AAC | AAC Michigan St | S Michigan St and 7th Ave S | SE | W | Y | Y | | Y | Y | | 1 |
| AAC | AAC Michigan St | S Michigan St and 7th Ave S | SW | E | Y | Y | | Y | Y | | 1 |
| AAC | AAC Michigan St | S Michigan St and 7th Pl S | SE | W | Y | | | | | | 1 |
| AAC | AAC Michigan St | S Michigan St and 7th Pl S | SW | E | Y | Y | | Y | Y | | 1 |
| AAC | AAC Michigan St | S Michigan St and Corson Ave S | Island | NW | Y | Y | | Y | Y | | 1 |
| AAC | AAC Michigan St | S Michigan St and Corson Ave S | Island | NE | Y | Y | | Y | Y | | 1 |
| AAC | AAC Michigan St | S Michigan St and Corson Ave S | Island | S | Y | Y | | Y | Y | | 1 |
| AAC | AAC Michigan St | S Michigan St and Corson Ave S | NW | SE | Y | Y | | Y | Y | | 1 |
| AAC | AAC Michigan St | S Michigan St and Corson Ave S | SE | W | Y | Y | | Y | Y | Y | 1 |
| AAC | AAC Michigan St | S Michigan St and Corson Ave S | SE | N | Y | Y | | Y | Y | | 1 |
| AAC | AAC Michigan St | S Michigan St and Corson Ave S | SW | NE | Y | Y | | Y | Y | | 1 |
| ADA Program | Customer Service Requests (2016 ADA Package) | 21st Ave and E James St | NE | W | Y | Y | Y | Y | Y | | 1 |
| ADA Program | Customer Service Requests (2016 ADA Package) | 21st Ave and E James St | NE | S | Y | Y | Y | Y | Y | | 1 |
| ADA Program | Customer Service Requests (2016 ADA Package) | 21st Ave and E James St | NW | S | Y | Y | Y | Y | Y | | 1 |
| ADA Program | Customer Service Requests (2016 ADA Package) | 21st Ave and E James St | NW | E | Y | Y | Y | Y | Y | Y | 1 |
| ADA Program | Customer Service Requests (2016 ADA Package) | 21st Ave and E James St | SE | N | Y | Y | Y | Y | Y | | 1 |
| ADA Program | Customer Service Requests (2016 ADA Package) | 21st Ave and E James St | SE | W | Y | Y | Y | Y | Y | | 1 |

SDOT ADA Transition Plan Appendix 6.1a:

2017 SDOT Projected Curb Ramp Construction/Remediation Breakdown (by Ramp Locations)

| Program | Project | Intersection | Corner | Ramp Facing | Facilities Served | | | | | | Number of Ramps |
|-------------|--|------------------------------|--------|-------------|-------------------|---|---|---|---|---|-----------------|
| | | | | | 1 | 2 | 3 | 4 | 5 | 6 | |
| ADA Program | Customer Service Requests (2016 ADA Package) | 21st Ave and E James St | SW | E | Y | Y | Y | Y | Y | Y | 1 |
| ADA Program | Customer Service Requests (2016 ADA Package) | 21st Ave and E James St | SW | N | Y | Y | Y | Y | Y | | 1 |
| ADA Program | Customer Service Requests (2016 ADA Package) | 34th Ave NW and NW 67th St | NE | W | Y | Y | Y | Y | Y | Y | 1 |
| ADA Program | Customer Service Requests (2016 ADA Package) | 34th Ave NW and NW 67th St | NE | S | Y | Y | Y | Y | Y | Y | 1 |
| ADA Program | Customer Service Requests (2016 ADA Package) | 34th Ave NW and NW 67th St | NW | SE | Y | Y | Y | Y | Y | Y | 1 |
| ADA Program | Customer Service Requests (2016 ADA Package) | 34th Ave NW and NW 67th St | NW | E | Y | Y | Y | Y | Y | Y | 1 |
| ADA Program | Customer Service Requests (2016 ADA Package) | 34th Ave NW and NW 67th St | SE | N | Y | Y | | Y | Y | Y | 1 |
| ADA Program | Customer Service Requests (2016 ADA Package) | 34th Ave NW and NW 67th St | SE | W | Y | Y | | Y | Y | Y | 1 |
| ADA Program | Customer Service Requests (2016 ADA Package) | 34th Ave NW and NW 67th St | SW | N | Y | Y | | Y | Y | Y | 1 |
| ADA Program | Customer Service Requests (2016 ADA Package) | 34th Ave NW and NW 67th St | SW | NE | Y | Y | | Y | Y | Y | 1 |
| ADA Program | Customer Service Requests (2016 ADA Package) | 35TH Ave S and S Handford St | NE | S | Y | Y | | Y | Y | Y | 1 |
| ADA Program | Customer Service Requests (2016 ADA Package) | 35TH Ave S and S Handford St | NE | W | Y | Y | | Y | Y | Y | 1 |
| ADA Program | Customer Service Requests (2016 ADA Package) | 35TH Ave S and S Handford St | NW | E | Y | Y | | Y | Y | Y | 1 |
| ADA Program | Customer Service Requests (2016 ADA Package) | 35TH Ave S and S Handford St | NW | S | Y | Y | | Y | Y | Y | 1 |
| ADA Program | Customer Service Requests (2016 ADA Package) | 35TH Ave S and S Handford St | SE | N | Y | Y | Y | Y | Y | | 1 |
| ADA Program | Customer Service Requests (2016 ADA Package) | 35TH Ave S and S Handford St | SE | W | Y | Y | | Y | Y | Y | 1 |
| ADA Program | Customer Service Requests (2016 ADA Package) | 35TH Ave S and S Handford St | SW | N | Y | Y | | Y | Y | Y | 1 |
| ADA Program | Customer Service Requests (2016 ADA Package) | 35TH Ave S and S Handford St | SW | E | Y | Y | | Y | Y | Y | 1 |
| ADA Program | Customer Service Requests (2016 ADA Package) | E Hamlin St and 19th Ave E | NE | S | Y | Y | | Y | Y | Y | 1 |
| ADA Program | Customer Service Requests (2016 ADA Package) | E Hamlin St and 19th Ave E | SE | NW | Y | Y | | Y | Y | Y | 1 |
| ADA Program | Customer Service Requests (2016 ADA Package) | E Hamlin St and 19th Ave E | SW | NE | Y | Y | | Y | Y | Y | 1 |
| ADA Program | Customer Service Requests (2016 ADA Package) | Fremont Ave N and N 95th St | NE | W | | Y | | Y | Y | | 1 |
| ADA Program | Customer Service Requests (2016 ADA Package) | Fremont Ave N and N 95th St | NE | S | | Y | | Y | Y | Y | 1 |
| ADA Program | Customer Service Requests (2016 ADA Package) | Fremont Ave N and N 95th St | NW | S | | | | Y | Y | Y | 1 |
| ADA Program | Customer Service Requests (2016 ADA Package) | Fremont Ave N and N 95th St | NW | E | | Y | | Y | Y | Y | 1 |
| ADA Program | Customer Service Requests (2016 ADA Package) | Fremont Ave N and N 95th St | SE | W | | Y | | Y | Y | | 1 |
| ADA Program | Customer Service Requests (2016 ADA Package) | Fremont Ave N and N 95th St | SE | N | Y | Y | | Y | Y | | 1 |
| ADA Program | Customer Service Requests (2016 ADA Package) | Fremont Ave N and N 95th St | SW | N | Y | Y | | Y | Y | | 1 |
| ADA Program | Customer Service Requests (2016 ADA Package) | Fremont Ave N and N 95th St | SW | E | | Y | | Y | Y | Y | 1 |
| ADA Program | Customer Service Requests (2016 ADA Package) | Fremont Ave N and N 96th St | NE | SW | | | | Y | Y | Y | 1 |
| ADA Program | Customer Service Requests (2016 ADA Package) | Fremont Ave N and N 96th St | NW | E | | Y | | Y | Y | Y | 1 |
| ADA Program | Customer Service Requests (2016 ADA Package) | Fremont Ave N and N 96th St | SE | NW | | Y | | Y | Y | Y | 1 |
| ADA Program | Customer Service Requests (2016 ADA Package) | Fremont Ave N and N 96th St | SW | E | | | | Y | Y | | 1 |
| ADA Program | Customer Service Requests (2016 ADA Package) | NW 77th St and 6th Ave NW | NE | W | Y | Y | | Y | Y | Y | 1 |
| ADA Program | Customer Service Requests (2016 ADA Package) | NW 77th St and 6th Ave NW | NE | S | Y | Y | | Y | Y | | 1 |
| ADA Program | Customer Service Requests (2016 ADA Package) | NW 77th St and 6th Ave NW | NW | S | Y | Y | | Y | Y | | 1 |
| ADA Program | Customer Service Requests (2016 ADA Package) | NW 77th St and 6th Ave NW | NW | E | Y | Y | | Y | Y | | 1 |
| ADA Program | Customer Service Requests (2016 ADA Package) | NW 77th St and 6th Ave NW | SE | N | Y | Y | | Y | Y | | 1 |

SDOT ADA Transition Plan Appendix 6.1a:

2017 SDOT Projected Curb Ramp Construction/Remediation Breakdown (by Ramp Locations)

| Program | Project | Intersection | Corner | Ramp Facing | Facilities Served | | | | | | Number of Ramps |
|-------------|--|---------------------------------|--------|-------------|-------------------|---|---|---|---|---|-----------------|
| | | | | | 1 | 2 | 3 | 4 | 5 | 6 | |
| ADA Program | Customer Service Requests (2016 ADA Package) | NW 77th St and 6th Ave NW | SE | W | Y | Y | | Y | Y | Y | 1 |
| ADA Program | Customer Service Requests (2016 ADA Package) | NW 77th St and 6th Ave NW | SW | E | Y | Y | | Y | Y | Y | 1 |
| ADA Program | Customer Service Requests (2016 ADA Package) | NW 77th St and 6th Ave NW | SW | N | Y | Y | | Y | Y | | 1 |
| ADA Program | Customer Service Requests (2016 ADA Package) | SW Henderson St and 11th Ave SW | SW | N | Y | Y | Y | Y | Y | Y | 1 |
| ADA Program | Customer Service Requests (2016 ADA Package) | SW Henderson St and 11th Ave SW | SW | E | Y | Y | Y | Y | Y | Y | 1 |
| ADA Program | Customer Service Requests (2016 ADA Package) | SW Henderson St and 12th Ave SW | NE | NW | Y | Y | Y | Y | Y | Y | 1 |
| ADA Program | Customer Service Requests (2016 ADA Package) | SW Henderson St and 12th Ave SW | NW | S | Y | Y | Y | Y | Y | Y | 1 |
| ADA Program | Customer Service Requests (2016 ADA Package) | SW Henderson St and 12th Ave SW | NW | E | Y | Y | Y | Y | Y | Y | 1 |
| ADA Program | Customer Service Requests (2016 ADA Package) | SW Henderson St and 12th Ave SW | SE | NW | Y | Y | Y | Y | Y | Y | 1 |
| ADA Program | Customer Service Requests (2016 ADA Package) | SW Henderson St and 12th Ave SW | SW | N | Y | Y | Y | Y | Y | Y | 1 |
| ADA Program | Customer Service Requests (2016 ADA Package) | SW Henderson St and 12th Ave SW | SW | E | Y | Y | Y | Y | Y | Y | 1 |
| ADA Program | Customer Service Requests (2016 ADA Package) | SW Henderson St and 14th Ave SW | NE | S | Y | Y | Y | Y | Y | Y | 1 |
| ADA Program | Customer Service Requests (2016 ADA Package) | SW Henderson St and 14th Ave SW | NE | W | Y | Y | Y | Y | Y | Y | 1 |
| ADA Program | Customer Service Requests (2016 ADA Package) | SW Henderson St and 14th Ave SW | NW | S | Y | Y | Y | Y | Y | Y | 1 |
| ADA Program | Customer Service Requests (2016 ADA Package) | SW Henderson St and 14th Ave SW | NW | E | | Y | Y | Y | Y | Y | 1 |
| ADA Program | Customer Service Requests (2016 ADA Package) | SW Henderson St and 14th Ave SW | SE | N | Y | Y | Y | Y | Y | Y | 1 |
| ADA Program | Customer Service Requests (2016 ADA Package) | SW Henderson St and 14th Ave SW | SE | W | Y | Y | Y | Y | Y | Y | 1 |
| ADA Program | Customer Service Requests (2016 ADA Package) | SW Henderson St and 14th Ave SW | SW | N | | Y | Y | Y | Y | Y | 1 |
| ADA Program | Customer Service Requests (2016 ADA Package) | SW Henderson St and 14th Ave SW | SW | E | | Y | Y | Y | Y | Y | 1 |
| ADA Program | Customer Service Requests (2016 ADA Package) | SW Henderson St and 15th Ave SW | NE | S | | Y | Y | Y | Y | Y | 1 |
| ADA Program | Customer Service Requests (2016 ADA Package) | SW Henderson St and 15th Ave SW | NE | W | | Y | Y | Y | Y | Y | 1 |
| ADA Program | Customer Service Requests (2016 ADA Package) | SW Henderson St and 15th Ave SW | NW | E | | Y | Y | Y | Y | Y | 1 |
| ADA Program | Customer Service Requests (2016 ADA Package) | SW Henderson St and 15th Ave SW | NW | S | | Y | Y | Y | Y | Y | 1 |
| ADA Program | Customer Service Requests (2016 ADA Package) | SW Henderson St and 15th Ave SW | SE | N | | Y | Y | Y | Y | Y | 1 |
| ADA Program | Customer Service Requests (2016 ADA Package) | SW Henderson St and 15th Ave SW | SE | W | | Y | Y | Y | Y | Y | 1 |
| ADA Program | Customer Service Requests (2016 ADA Package) | SW Henderson St and 15th Ave SW | SW | N | Y | Y | Y | Y | Y | Y | 1 |
| ADA Program | Customer Service Requests (2016 ADA Package) | SW Henderson St and 15th Ave SW | SW | E | | Y | Y | Y | Y | Y | 1 |
| ADA Program | Customer Service Requests (2016 ADA Package) | SW Henderson St and 16th Ave SW | NE | W | Y | Y | | Y | Y | Y | 1 |
| ADA Program | Customer Service Requests (2016 ADA Package) | SW Henderson St and 16th Ave SW | NE | S | | Y | Y | Y | Y | Y | 1 |
| ADA Program | Customer Service Requests (2016 ADA Package) | SW Henderson St and 16th Ave SW | NW | S | | Y | Y | Y | Y | Y | 1 |
| ADA Program | Customer Service Requests (2016 ADA Package) | SW Henderson St and 16th Ave SW | NW | E | | Y | Y | Y | Y | Y | 1 |
| ADA Program | Customer Service Requests (2016 ADA Package) | Winslow Pl N and N Motor Pl | NE | SW | | Y | Y | Y | Y | | 1 |
| ADA Program | Customer Service Requests (2016 ADA Package) | Winslow Pl N and N Motor Pl | NW | SE | | Y | Y | Y | Y | | 1 |
| ADA Program | Customer Service Requests (2016 ADA Package) | Winslow Pl N and N Motor Pl | SE | N | Y | Y | Y | Y | Y | | 1 |
| ADA Program | Customer Service Requests (2016 ADA Package) | Winslow Pl N and N Motor Pl | SE | W | | Y | Y | Y | Y | | 1 |
| ADA Program | Customer Service Requests (2016 ADA Package) | Winslow Pl N and N Motor Pl | SW | NE | Y | Y | Y | Y | Y | | 1 |
| ADA Program | Customer Service Requests (JOC) | 2nd Ave N and Crockett St | NE | S | Y | Y | Y | Y | Y | | 1 |
| ADA Program | Customer Service Requests (JOC) | 2nd Ave N and Crockett St | NE | W | Y | Y | Y | Y | Y | | 1 |

SDOT ADA Transition Plan Appendix 6.1a:
2017 SDOT Projected Curb Ramp Construction/Remediation Breakdown (by Ramp Locations)

| Program | Project | Intersection | Corner | Ramp Facing | Facilities Served | | | | | | Number of Ramps |
|-------------|--|--------------------------------|--------|-------------|-------------------|---|---|---|---|---|-----------------|
| | | | | | 1 | 2 | 3 | 4 | 5 | 6 | |
| ADA Program | Customer Service Requests (JOC) | 2nd Ave N and Crockett St | NW | S | Y | Y | Y | Y | Y | | 1 |
| ADA Program | Customer Service Requests (JOC) | 2nd Ave N and Crockett St | NW | E | Y | Y | Y | Y | Y | | 1 |
| ADA Program | Customer Service Requests (JOC) | 2nd Ave N and Crockett St | SE | N | Y | Y | Y | Y | Y | Y | 1 |
| ADA Program | Customer Service Requests (JOC) | 2nd Ave N and Crockett St | SE | W | Y | Y | Y | Y | Y | Y | 1 |
| ADA Program | Customer Service Requests (JOC) | 2nd Ave N and Crockett St | SW | N | Y | Y | Y | Y | Y | Y | 1 |
| ADA Program | Customer Service Requests (JOC) | 2nd Ave N and Crockett St | SW | E | Y | Y | Y | Y | Y | Y | 1 |
| ADA Program | Customer Service Requests (JOC) | 3rd Ave N and Crockett St | NE | S | Y | Y | Y | Y | Y | | 1 |
| ADA Program | Customer Service Requests (JOC) | 3rd Ave N and Crockett St | NE | W | Y | Y | Y | Y | Y | | 1 |
| ADA Program | Customer Service Requests (JOC) | 3rd Ave N and Crockett St | NW | S | Y | Y | Y | Y | Y | | 1 |
| ADA Program | Customer Service Requests (JOC) | 3rd Ave N and Crockett St | NW | E | Y | Y | Y | Y | Y | | 1 |
| ADA Program | Customer Service Requests (JOC) | 3rd Ave N and Crockett St | SE | N | Y | Y | Y | Y | Y | Y | 1 |
| ADA Program | Customer Service Requests (JOC) | 3rd Ave N and Crockett St | SE | W | Y | Y | Y | Y | Y | Y | 1 |
| ADA Program | Customer Service Requests (JOC) | 3rd Ave N and Crockett St | SW | N | Y | Y | Y | Y | Y | Y | 1 |
| ADA Program | Customer Service Requests (JOC) | 3rd Ave N and Crockett St | SW | E | Y | Y | Y | Y | Y | Y | 1 |
| ADA Program | Customer Service Requests (JOC) | Nob Hill Ave N and Crockett St | NE | W | Y | Y | Y | Y | Y | | 1 |
| ADA Program | Customer Service Requests (JOC) | Nob Hill Ave N and Crockett St | NE | S | Y | Y | Y | Y | Y | | 1 |
| ADA Program | Customer Service Requests (JOC) | Nob Hill Ave N and Crockett St | NW | S | Y | Y | Y | Y | Y | | 1 |
| ADA Program | Customer Service Requests (JOC) | Nob Hill Ave N and Crockett St | NW | E | Y | Y | Y | Y | Y | | 1 |
| ADA Program | Customer Service Requests (JOC) | Nob Hill Ave N and Crockett St | SE | W | Y | Y | Y | Y | Y | Y | 1 |
| ADA Program | Customer Service Requests (JOC) | Nob Hill Ave N and Crockett St | SE | N | Y | Y | Y | Y | Y | | 1 |
| ADA Program | Customer Service Requests (JOC) | Nob Hill Ave N and Crockett St | SW | N | Y | Y | Y | Y | Y | Y | 1 |
| ADA Program | Customer Service Requests (JOC) | Nob Hill Ave N and Crockett St | SW | E | Y | Y | Y | Y | Y | Y | 1 |
| ADA Program | Customer Service Requests (JOC) | Warren Ave N and Crockett St | NE | S | Y | Y | Y | Y | Y | | 1 |
| ADA Program | Customer Service Requests (JOC) | Warren Ave N and Crockett St | NE | W | Y | Y | Y | Y | Y | | 1 |
| ADA Program | Customer Service Requests (JOC) | Warren Ave N and Crockett St | NW | E | Y | Y | Y | Y | Y | | 1 |
| ADA Program | Customer Service Requests (JOC) | Warren Ave N and Crockett St | NW | S | Y | Y | Y | Y | Y | | 1 |
| ADA Program | Customer Service Requests (JOC) | Warren Ave N and Crockett St | SE | W | Y | Y | Y | Y | Y | Y | 1 |
| ADA Program | Customer Service Requests (JOC) | Warren Ave N and Crockett St | SE | N | Y | Y | Y | Y | Y | | 1 |
| ADA Program | Customer Service Requests (JOC) | Warren Ave N and Crockett St | SW | E | Y | Y | Y | Y | Y | Y | 1 |
| ADA Program | Customer Service Requests (JOC) | Warren Ave N and Crockett St | SW | N | Y | Y | Y | Y | Y | Y | 1 |
| Bridges | BRR Ph I - Yesler Way Over 4th Ave S | W side of 4th Ave | N | SW | Y | Y | Y | Y | Y | | 1 |
| Bridges | BRR Ph I - Yesler Way Over 4th Ave S | W side of 4th Ave | S | NW | Y | Y | Y | Y | Y | | 1 |
| Bridges | BRR Ph I - Yesler Way Over 4th Ave S | Yesler & Terrace | NE | S | Y | Y | Y | Y | Y | | 1 |
| Bridges | BRR Ph I - Yesler Way Over 4th Ave S | Yesler & Terrace | NE | E | Y | Y | Y | Y | Y | | 1 |
| Bridges | BRR Ph I - Yesler Way Over 4th Ave S | Yesler & Terrace | NW | W | Y | Y | Y | Y | Y | | 1 |
| Bridges | BRR Ph I - Yesler Way Over 4th Ave S | Yesler & Terrace | SE | N | Y | Y | Y | Y | Y | | 1 |
| Bridges | New Sidewalks-Holgate St. Bridge Ramp/SRTS | 8th Ave s and S Holgate St | NE | W | Y | Y | | Y | Y | | 1 |
| Bridges | New Sidewalks-Holgate St. Bridge Ramp/SRTS | 8th Ave s and S Holgate St | NE | S | Y | Y | | Y | Y | | 1 |

SDOT ADA Transition Plan Appendix 6.1a:

2017 SDOT Projected Curb Ramp Construction/Remediation Breakdown (by Ramp Locations)

| Program | Project | Intersection | Corner | Ramp Facing | Facilities Served | | | | | | Number of Ramps |
|-----------|--|----------------------------|--------|-------------|-------------------|---|---|---|---|---|-----------------|
| | | | | | 1 | 2 | 3 | 4 | 5 | 6 | |
| Bridges | New Sidewalks-Holgate St. Bridge Ramp/SRTS | 8th Ave s and S Holgate St | SE | N | Y | Y | | Y | Y | Y | 1 |
| Bridges | New Sidewalks-Holgate St. Bridge Ramp/SRTS | Orcas St S and S 25th Ave | NE | S | Y | Y | | Y | Y | Y | 1 |
| Bridges | New Sidewalks-Holgate St. Bridge Ramp/SRTS | Orcas St S and S 25th Ave | NE | W | Y | Y | Y | Y | Y | Y | 1 |
| Bridges | New Sidewalks-Holgate St. Bridge Ramp/SRTS | Orcas St S and S 26th Ave | NE | S | Y | Y | Y | Y | Y | Y | 1 |
| Bridges | New Sidewalks-Holgate St. Bridge Ramp/SRTS | Orcas St S and S 26th Ave | NE | W | Y | Y | Y | Y | Y | Y | 1 |
| Bridges | New Sidewalks-Holgate St. Bridge Ramp/SRTS | Orcas St S and S 26th Ave | NW | E | Y | Y | Y | Y | Y | Y | 1 |
| Bridges | New Sidewalks-Holgate St. Bridge Ramp/SRTS | Orcas St S and S 26th Ave | SE | N | Y | Y | Y | Y | Y | Y | 1 |
| Bridges | New Sidewalks-Holgate St. Bridge Ramp/SRTS | Orcas St S and S 30th Ave | NE | S | Y | | Y | Y | Y | Y | 1 |
| Bridges | New Sidewalks-Holgate St. Bridge Ramp/SRTS | Orcas St S and S 30th Ave | NE | SW | Y | Y | Y | Y | Y | Y | 1 |
| Bridges | New Sidewalks-Holgate St. Bridge Ramp/SRTS | Orcas St S and S 30th Ave | NW | SE | Y | Y | Y | Y | Y | Y | 1 |
| Bridges | New Sidewalks-Holgate St. Bridge Ramp/SRTS | Orcas St S and S 30th Ave | SE | N | Y | Y | | Y | Y | Y | 1 |
| Corridors | 23rd Ave Corridor - Phase 1 | 23rd Ave and E Alder St | NE | S | Y | Y | Y | Y | Y | | 1 |
| Corridors | 23rd Ave Corridor - Phase 1 | 23rd Ave and E Alder St | NE | W | Y | Y | Y | Y | Y | Y | 1 |
| Corridors | 23rd Ave Corridor - Phase 1 | 23rd Ave and E Alder St | NW | S | Y | Y | Y | Y | Y | | 1 |
| Corridors | 23rd Ave Corridor - Phase 1 | 23rd Ave and E Alder St | NW | E | Y | Y | Y | Y | Y | | 1 |
| Corridors | 23rd Ave Corridor - Phase 1 | 23rd Ave and E Alder St | SE | N | Y | Y | Y | Y | Y | | 1 |
| Corridors | 23rd Ave Corridor - Phase 1 | 23rd Ave and E Alder St | SE | W | Y | Y | Y | Y | Y | Y | 1 |
| Corridors | 23rd Ave Corridor - Phase 1 | 23rd Ave and E Alder St | SW | N | Y | Y | Y | Y | Y | | 1 |
| Corridors | 23rd Ave Corridor - Phase 1 | 23rd Ave and E Alder St | SW | E | Y | Y | Y | Y | Y | | 1 |
| Corridors | 23rd Ave Corridor - Phase 1 | 23rd Ave and E Cherry St | NE | SW | Y | Y | | Y | Y | Y | 1 |
| Corridors | 23rd Ave Corridor - Phase 1 | 23rd Ave and E Cherry St | NW | SE | Y | Y | | Y | Y | | 1 |
| Corridors | 23rd Ave Corridor - Phase 1 | 23rd Ave and E Cherry St | SE | N | Y | Y | | Y | Y | | 1 |
| Corridors | 23rd Ave Corridor - Phase 1 | 23rd Ave and E Cherry St | SE | W | Y | Y | | Y | Y | | 1 |
| Corridors | 23rd Ave Corridor - Phase 1 | 23rd Ave and E Cherry St | SW | N | Y | Y | | Y | Y | | 1 |
| Corridors | 23rd Ave Corridor - Phase 1 | 23rd Ave and E Cherry St | SW | E | Y | Y | | Y | Y | | 1 |
| Corridors | 23rd Ave Corridor - Phase 1 | 23rd Ave and E Columbia St | NE | S | Y | Y | | Y | Y | Y | 1 |
| Corridors | 23rd Ave Corridor - Phase 1 | 23rd Ave and E Columbia St | NE | W | Y | Y | | Y | Y | Y | 1 |
| Corridors | 23rd Ave Corridor - Phase 1 | 23rd Ave and E Columbia St | NW | E | Y | Y | | Y | Y | Y | 1 |
| Corridors | 23rd Ave Corridor - Phase 1 | 23rd Ave and E Columbia St | NW | S | Y | Y | | Y | Y | Y | 1 |
| Corridors | 23rd Ave Corridor - Phase 1 | 23rd Ave and E Columbia St | SE | N | Y | Y | | Y | Y | Y | 1 |
| Corridors | 23rd Ave Corridor - Phase 1 | 23rd Ave and E Columbia St | SE | W | Y | Y | | Y | Y | Y | 1 |
| Corridors | 23rd Ave Corridor - Phase 1 | 23rd Ave and E Columbia St | SW | N | Y | Y | | Y | Y | Y | 1 |
| Corridors | 23rd Ave Corridor - Phase 1 | 23rd Ave and E Columbia St | SW | E | Y | Y | | Y | Y | Y | 1 |
| Corridors | 23rd Ave Corridor - Phase 1 | 23rd Ave and E Fir St | NE | SW | Y | Y | Y | Y | Y | | 1 |
| Corridors | 23rd Ave Corridor - Phase 1 | 23rd Ave and E Fir St | NW | SW | Y | Y | Y | Y | Y | | 1 |
| Corridors | 23rd Ave Corridor - Phase 1 | 23rd Ave and E Fir St | SE | NW | Y | Y | Y | Y | Y | | 1 |
| Corridors | 23rd Ave Corridor - Phase 1 | 23rd Ave and E Fir St | SW | N | Y | Y | Y | Y | Y | | 1 |
| Corridors | 23rd Ave Corridor - Phase 1 | 23rd Ave and E Fir St | SW | E | Y | Y | Y | Y | Y | | 1 |

SDOT ADA Transition Plan Appendix 6.1a:

2017 SDOT Projected Curb Ramp Construction/Remediation Breakdown (by Ramp Locations)

| Program | Project | Intersection | Corner | Ramp Facing | Facilities Served | | | | | | Number of Ramps |
|-----------|-----------------------------|---------------------------------------|--------|-------------|-------------------|---|---|---|---|---|-----------------|
| | | | | | 1 | 2 | 3 | 4 | 5 | 6 | |
| Corridors | 23rd Ave Corridor - Phase 1 | 23rd Ave and E Jackson St | NE | S | Y | Y | Y | Y | Y | | 1 |
| Corridors | 23rd Ave Corridor - Phase 1 | 23rd Ave and E Jackson St | NE | W | Y | Y | Y | Y | Y | | 1 |
| Corridors | 23rd Ave Corridor - Phase 1 | 23rd Ave and E Jackson St | NW | S | Y | Y | Y | Y | Y | | 1 |
| Corridors | 23rd Ave Corridor - Phase 1 | 23rd Ave and E Jackson St | SE | N | Y | Y | Y | Y | Y | | 1 |
| Corridors | 23rd Ave Corridor - Phase 1 | 23rd Ave and E Jackson St | SE | W | Y | Y | Y | Y | Y | | 1 |
| Corridors | 23rd Ave Corridor - Phase 1 | 23rd Ave and E James St | NW | SE | Y | Y | | Y | Y | | 1 |
| Corridors | 23rd Ave Corridor - Phase 1 | 23rd Ave and E James St | SW | NE | Y | Y | | Y | Y | | 1 |
| Corridors | 23rd Ave Corridor - Phase 1 | 23rd Ave and E Jeffereson St | NE | W | Y | Y | | Y | Y | | 1 |
| Corridors | 23rd Ave Corridor - Phase 1 | 23rd Ave and E Jeffereson St | NE | S | Y | Y | | Y | Y | | 1 |
| Corridors | 23rd Ave Corridor - Phase 1 | 23rd Ave and E Jeffereson St | NW | S | Y | Y | | Y | Y | | 1 |
| Corridors | 23rd Ave Corridor - Phase 1 | 23rd Ave and E Jeffereson St | NW | E | Y | Y | | Y | Y | | 1 |
| Corridors | 23rd Ave Corridor - Phase 1 | 23rd Ave and E Jeffereson St | SE | N | Y | Y | | Y | Y | | 1 |
| Corridors | 23rd Ave Corridor - Phase 1 | 23rd Ave and E Jeffereson St | SE | W | Y | Y | | Y | Y | | 1 |
| Corridors | 23rd Ave Corridor - Phase 1 | 23rd Ave and E Jeffereson St | SW | N | Y | Y | | Y | Y | | 1 |
| Corridors | 23rd Ave Corridor - Phase 1 | 23rd Ave and E Jeffereson St | SW | E | Y | Y | | Y | Y | | 1 |
| Corridors | 23rd Ave Corridor - Phase 1 | 23rd Ave and E Madison St | NE | SW | Y | Y | Y | Y | Y | | 1 |
| Corridors | 23rd Ave Corridor - Phase 1 | 23rd Ave and E Madison St | NW | E | Y | Y | Y | Y | Y | | 1 |
| Corridors | 23rd Ave Corridor - Phase 1 | 23rd Ave and E Madison St | NW | S | Y | Y | Y | Y | Y | | 1 |
| Corridors | 23rd Ave Corridor - Phase 1 | 23rd Ave and E Madison St | SE | W | Y | Y | Y | Y | Y | | 1 |
| Corridors | 23rd Ave Corridor - Phase 1 | 23rd Ave and E Madison St | SE | NW | Y | Y | Y | Y | Y | | 1 |
| Corridors | 23rd Ave Corridor - Phase 1 | 23rd Ave and E Madison St/E Denny way | Island | N | Y | Y | Y | Y | Y | | 1 |
| Corridors | 23rd Ave Corridor - Phase 1 | 23rd Ave and E Madison St/E Denny way | Island | SW | Y | Y | Y | Y | Y | | 1 |
| Corridors | 23rd Ave Corridor - Phase 1 | 23rd Ave and E Madison St/E Denny way | Island | E | Y | Y | Y | Y | Y | | 1 |
| Corridors | 23rd Ave Corridor - Phase 1 | 23rd Ave and E Madison St/E Denny way | NE | SW | Y | Y | Y | Y | Y | | 1 |
| Corridors | 23rd Ave Corridor - Phase 1 | 23rd Ave and E Madison St/E Denny way | SE | NW | Y | Y | Y | Y | Y | | 1 |
| Corridors | 23rd Ave Corridor - Phase 1 | 23rd Ave and E Madison St/E Denny way | SW | NE | Y | Y | Y | Y | Y | | 1 |
| Corridors | 23rd Ave Corridor - Phase 1 | 23rd Ave and E Main St | NE | S | Y | Y | Y | Y | Y | | 1 |
| Corridors | 23rd Ave Corridor - Phase 1 | 23rd Ave and E Main St | NE | SW | Y | Y | Y | Y | Y | | 1 |
| Corridors | 23rd Ave Corridor - Phase 1 | 23rd Ave and E Main St | NW | S | Y | Y | Y | Y | Y | | 1 |
| Corridors | 23rd Ave Corridor - Phase 1 | 23rd Ave and E Main St | NW | E | Y | Y | Y | Y | Y | | 1 |
| Corridors | 23rd Ave Corridor - Phase 1 | 23rd Ave and E Main St | SE | W | Y | Y | Y | Y | Y | | 1 |
| Corridors | 23rd Ave Corridor - Phase 1 | 23rd Ave and E Main St | SW | E | Y | Y | Y | Y | Y | | 1 |
| Corridors | 23rd Ave Corridor - Phase 1 | 23rd Ave and E Main St | SW | N | Y | Y | Y | Y | Y | | 1 |
| Corridors | 23rd Ave Corridor - Phase 1 | 23rd Ave and E Marion St | NE | S | Y | Y | | Y | Y | Y | 1 |
| Corridors | 23rd Ave Corridor - Phase 1 | 23rd Ave and E Marion St | NE | W | Y | Y | | Y | Y | Y | 1 |
| Corridors | 23rd Ave Corridor - Phase 1 | 23rd Ave and E Marion St | NW | S | Y | Y | | Y | Y | Y | 1 |
| Corridors | 23rd Ave Corridor - Phase 1 | 23rd Ave and E Marion St | NW | E | Y | Y | | Y | Y | Y | 1 |
| Corridors | 23rd Ave Corridor - Phase 1 | 23rd Ave and E Marion St | SE | N | Y | Y | | Y | Y | Y | 1 |

SDOT ADA Transition Plan Appendix 6.1a:

2017 SDOT Projected Curb Ramp Construction/Remediation Breakdown (by Ramp Locations)

| Program | Project | Intersection | Corner | Ramp Facing | Facilities Served | | | | | | Number of Ramps |
|-----------|-----------------------------|------------------------------------|--------|-------------|-------------------|---|---|---|---|---|-----------------|
| | | | | | 1 | 2 | 3 | 4 | 5 | 6 | |
| Corridors | 23rd Ave Corridor - Phase 1 | 23rd Ave and E Marion St | SE | W | Y | Y | | Y | Y | Y | 1 |
| Corridors | 23rd Ave Corridor - Phase 1 | 23rd Ave and E Marion St | SW | E | Y | Y | | Y | Y | Y | 1 |
| Corridors | 23rd Ave Corridor - Phase 1 | 23rd Ave and E Marion St | SW | N | Y | Y | | Y | Y | Y | 1 |
| Corridors | 23rd Ave Corridor - Phase 1 | 23rd Ave and E Olive st (East Leg) | NE | S | Y | Y | Y | Y | Y | Y | 1 |
| Corridors | 23rd Ave Corridor - Phase 1 | 23rd Ave and E Olive st (East Leg) | NE | W | Y | Y | Y | Y | Y | | 1 |
| Corridors | 23rd Ave Corridor - Phase 1 | 23rd Ave and E Olive st (East Leg) | NW | E | Y | Y | Y | Y | Y | Y | 1 |
| Corridors | 23rd Ave Corridor - Phase 1 | 23rd Ave and E Olive st (East Leg) | SE | N | Y | Y | Y | Y | Y | | 1 |
| Corridors | 23rd Ave Corridor - Phase 1 | 23rd Ave and E Olive st (East Leg) | SE | W | Y | Y | Y | Y | Y | Y | 1 |
| Corridors | 23rd Ave Corridor - Phase 1 | 23rd Ave and E Olive st (East Leg) | SW | E | Y | Y | Y | Y | Y | Y | 1 |
| Corridors | 23rd Ave Corridor - Phase 1 | 23rd Ave and E Olive St (West Leg) | NE | W | Y | Y | Y | Y | Y | | 1 |
| Corridors | 23rd Ave Corridor - Phase 1 | 23rd Ave and E Olive St (West Leg) | NW | S | Y | Y | Y | Y | Y | | 1 |
| Corridors | 23rd Ave Corridor - Phase 1 | 23rd Ave and E Olive St (West Leg) | NW | E | Y | Y | Y | Y | Y | | 1 |
| Corridors | 23rd Ave Corridor - Phase 1 | 23rd Ave and E Olive St (West Leg) | SE | W | Y | Y | Y | Y | Y | Y | 1 |
| Corridors | 23rd Ave Corridor - Phase 1 | 23rd Ave and E Olive St (West Leg) | SW | N | Y | Y | Y | Y | Y | Y | 1 |
| Corridors | 23rd Ave Corridor - Phase 1 | 23rd Ave and E Olive St (West Leg) | SW | E | Y | Y | Y | Y | Y | Y | 1 |
| Corridors | 23rd Ave Corridor - Phase 1 | 23rd Ave and E Pike St | NE | W | Y | Y | | Y | Y | Y | 1 |
| Corridors | 23rd Ave Corridor - Phase 1 | 23rd Ave and E Pike St | NE | S | Y | Y | Y | Y | Y | Y | 1 |
| Corridors | 23rd Ave Corridor - Phase 1 | 23rd Ave and E Pike St | NW | E | Y | Y | Y | Y | Y | Y | 1 |
| Corridors | 23rd Ave Corridor - Phase 1 | 23rd Ave and E Pike St | SE | N | Y | Y | | Y | Y | | 1 |
| Corridors | 23rd Ave Corridor - Phase 1 | 23rd Ave and E Pike St | SE | W | Y | Y | | Y | Y | | 1 |
| Corridors | 23rd Ave Corridor - Phase 1 | 23rd Ave and E Pike St | SW | E | Y | Y | | Y | Y | | 1 |
| Corridors | 23rd Ave Corridor - Phase 1 | 23rd Ave and E Pine St | NE | S | Y | Y | | Y | Y | | 1 |
| Corridors | 23rd Ave Corridor - Phase 1 | 23rd Ave and E Pine St | NE | W | Y | Y | Y | Y | Y | Y | 1 |
| Corridors | 23rd Ave Corridor - Phase 1 | 23rd Ave and E Pine St | NW | S | Y | Y | Y | Y | Y | Y | 1 |
| Corridors | 23rd Ave Corridor - Phase 1 | 23rd Ave and E Pine St | NW | E | Y | Y | Y | Y | Y | Y | 1 |
| Corridors | 23rd Ave Corridor - Phase 1 | 23rd Ave and E Pine St | SE | W | Y | Y | Y | Y | Y | Y | 1 |
| Corridors | 23rd Ave Corridor - Phase 1 | 23rd Ave and E Pine St | SE | N | Y | Y | Y | Y | Y | Y | 1 |
| Corridors | 23rd Ave Corridor - Phase 1 | 23rd Ave and E Pine St | SW | E | Y | Y | Y | Y | Y | Y | 1 |
| Corridors | 23rd Ave Corridor - Phase 1 | 23rd Ave and E Pine St | SW | N | Y | Y | Y | Y | Y | Y | 1 |
| Corridors | 23rd Ave Corridor - Phase 1 | 23rd Ave and E Spring St | NE | S | Y | Y | | Y | Y | | 1 |
| Corridors | 23rd Ave Corridor - Phase 1 | 23rd Ave and E Spring St | NE | W | Y | Y | | Y | Y | | 1 |
| Corridors | 23rd Ave Corridor - Phase 1 | 23rd Ave and E Spring St | NW | E | Y | Y | | Y | Y | | 1 |
| Corridors | 23rd Ave Corridor - Phase 1 | 23rd Ave and E Spring St | SE | N | Y | Y | | Y | Y | Y | 1 |
| Corridors | 23rd Ave Corridor - Phase 1 | 23rd Ave and E Spring St | SE | W | Y | Y | | Y | Y | Y | 1 |
| Corridors | 23rd Ave Corridor - Phase 1 | 23rd Ave and E Spring St | SW | E | Y | Y | | Y | Y | Y | 1 |
| Corridors | 23rd Ave Corridor - Phase 1 | 23rd Ave and E Spruce St | NE | S | Y | Y | Y | Y | Y | | 1 |
| Corridors | 23rd Ave Corridor - Phase 1 | 23rd Ave and E Spruce St | NE | W | Y | Y | Y | Y | Y | Y | 1 |
| Corridors | 23rd Ave Corridor - Phase 1 | 23rd Ave and E Spruce St | NW | S | Y | Y | Y | Y | Y | | 1 |

SDOT ADA Transition Plan Appendix 6.1a:

2017 SDOT Projected Curb Ramp Construction/Remediation Breakdown (by Ramp Locations)

| Program | Project | Intersection | Corner | Ramp Facing | Facilities Served | | | | | | Number of Ramps |
|-----------------|---|-----------------------------------|--------|-------------|-------------------|---|---|---|---|---|-----------------|
| | | | | | 1 | 2 | 3 | 4 | 5 | 6 | |
| Corridors | 23rd Ave Corridor - Phase 1 | 23rd Ave and E Spruce St | NW | E | Y | Y | Y | Y | Y | | 1 |
| Corridors | 23rd Ave Corridor - Phase 1 | 23rd Ave and E Spruce St | SE | N | Y | Y | Y | Y | Y | | 1 |
| Corridors | 23rd Ave Corridor - Phase 1 | 23rd Ave and E Spruce St | SE | W | Y | Y | Y | Y | Y | Y | 1 |
| Corridors | 23rd Ave Corridor - Phase 1 | 23rd Ave and E Spruce St | SW | E | Y | Y | Y | Y | Y | | 1 |
| Corridors | 23rd Ave Corridor - Phase 1 | 23rd Ave and E Spruce St | SW | N | Y | Y | Y | Y | Y | | 1 |
| Corridors | 23rd Ave Corridor - Phase 1 | 23rd Ave and E Terrace St | NW | S | Y | Y | | Y | Y | | 1 |
| Corridors | 23rd Ave Corridor - Phase 1 | 23rd Ave and E Terrace St | SE | SW | Y | Y | Y | Y | Y | | 1 |
| Corridors | 23rd Ave Corridor - Phase 1 | 23rd Ave and E Terrace St | SW | N | Y | Y | Y | Y | Y | | 1 |
| Corridors | 23rd Ave Corridor - Phase 1 | 23rd Ave and E Terrace St | SW | NE | Y | Y | | Y | Y | | 1 |
| Corridors | 23rd Ave Corridor - Phase 1 | 23rd Ave and E Union St | NE | S | Y | Y | | Y | Y | | 1 |
| Corridors | 23rd Ave Corridor - Phase 1 | 23rd Ave and E Union St | NE | W | | Y | | Y | Y | | 1 |
| Corridors | 23rd Ave Corridor - Phase 1 | 23rd Ave and E Union St | NW | S | Y | Y | | Y | Y | | 1 |
| Corridors | 23rd Ave Corridor - Phase 1 | 23rd Ave and E Union St | NW | E | | Y | | Y | Y | | 1 |
| Corridors | 23rd Ave Corridor - Phase 1 | 23rd Ave and E Union St | SE | N | Y | Y | | Y | Y | | 1 |
| Corridors | 23rd Ave Corridor - Phase 1 | 23rd Ave and E Union St | SE | W | Y | Y | | Y | Y | Y | 1 |
| Corridors | 23rd Ave Corridor - Phase 1 | 23rd Ave and E Union St | SW | N | Y | Y | Y | Y | Y | | 1 |
| Corridors | 23rd Ave Corridor - Phase 1 | 23rd Ave and E Union St | SW | E | | Y | | Y | Y | | 1 |
| Corridors | 23rd Ave Corridor - Phase 1 | 23rd Ave and E Yesler St | NE | S | Y | Y | Y | Y | Y | | 1 |
| Corridors | 23rd Ave Corridor - Phase 1 | 23rd Ave and E Yesler St | NE | W | Y | Y | Y | Y | Y | | 1 |
| Corridors | 23rd Ave Corridor - Phase 1 | 23rd Ave and E Yesler St | NW | SE | Y | Y | Y | Y | Y | | 1 |
| Corridors | 23rd Ave Corridor - Phase 1 | 23rd Ave and E Yesler St | SE | NW | Y | Y | Y | Y | Y | | 1 |
| Corridors | 23rd Ave Corridor - Phase 1 | 23rd Ave and E Yesler St | SW | N | Y | Y | Y | Y | Y | | 1 |
| Corridors | 23rd Ave Corridor - Phase 1 | 23rd Ave and E Yesler St | SW | E | Y | Y | Y | Y | Y | | 1 |
| Corridors | 24th Ave Corridor - Phase 1 | 23rd Ave and E Jackson St | NW | E | Y | Y | Y | Y | Y | | 1 |
| Corridors | Elliot Bay Seawall Project- Central Seawall | Alaskan Way and Pike St Hillclimb | Island | W | Y | Y | Y | Y | Y | | 1 |
| Corridors | Elliot Bay Seawall Project- Central Seawall | Alaskan Way and Pike St Hillclimb | Island | E | Y | Y | Y | Y | Y | | 1 |
| Corridors | Elliot Bay Seawall Project- Central Seawall | Alaskan Way and Pike St Hillclimb | NE | W | Y | Y | Y | Y | Y | | 1 |
| Corridors | Elliot Bay Seawall Project- Central Seawall | Alaskan Way and Pike St Hillclimb | SW | E | Y | Y | Y | Y | Y | | 1 |
| Corridors | Elliot Bay Seawall Project - Pine to Virginia | Alaskan Way and Pine St | E | W | Y | Y | Y | Y | Y | | 1 |
| Maintenance Ops | Arterial Major Maintenance | 10th Ave E and E Aloha St | NE | S | Y | Y | | Y | Y | | 1 |
| Maintenance Ops | Arterial Major Maintenance | 10th Ave E and E Aloha St | NE | W | Y | Y | | Y | Y | Y | 1 |
| Maintenance Ops | Arterial Major Maintenance | 10th Ave E and E Aloha St | NW | S | Y | Y | | Y | Y | | 1 |
| Maintenance Ops | Arterial Major Maintenance | 10th Ave E and E Aloha St | NW | E | Y | Y | | Y | Y | | 1 |
| Maintenance Ops | Arterial Major Maintenance | 10th Ave E and E Aloha St | SE | NW | Y | Y | | Y | Y | | 1 |
| Maintenance Ops | Arterial Major Maintenance | 15th Ave NE and NE 95th St (pad) | SW | N | Y | Y | | Y | Y | Y | 1 |
| Maintenance Ops | Arterial Major Maintenance | 19th Ave E and E Galer St | SE | W | Y | Y | | Y | Y | Y | 1 |
| Maintenance Ops | Arterial Major Maintenance | 19th Ave E and E Galer St | SE | N | Y | Y | | Y | Y | Y | 1 |
| Maintenance Ops | Arterial Major Maintenance | 19th Ave E and E Galer St | SW | E | Y | Y | | Y | Y | Y | 1 |

SDOT ADA Transition Plan Appendix 6.1a:

2017 SDOT Projected Curb Ramp Construction/Remediation Breakdown (by Ramp Locations)

| Program | Project | Intersection | Corner | Ramp Facing | Facilities Served | | | | | | Number of Ramps |
|-----------------|----------------------------|---|-----------|-------------|-------------------|---|---|---|---|---|-----------------|
| | | | | | 1 | 2 | 3 | 4 | 5 | 6 | |
| Maintenance Ops | Arterial Major Maintenance | 19th Ave E and E Galer St | SW | N | Y | Y | | Y | Y | Y | 1 |
| Maintenance Ops | Arterial Major Maintenance | 19th Ave E and E Highland Dr | NE | SW | Y | Y | | Y | Y | Y | 1 |
| Maintenance Ops | Arterial Major Maintenance | 19th Ave E and E Highland Dr | NE | S | Y | Y | | Y | Y | Y | 1 |
| Maintenance Ops | Arterial Major Maintenance | 19th Ave E and E Highland Dr | NW | SE | Y | Y | Y | Y | Y | Y | 1 |
| Maintenance Ops | Arterial Major Maintenance | 1st Ave NE and NE 120th St (pads) | NW | S | Y | Y | | Y | Y | Y | 1 |
| Maintenance Ops | Arterial Major Maintenance | 1st Ave NE and NE 120th St (pads) | SE | W | Y | Y | Y | Y | Y | Y | 1 |
| Maintenance Ops | Arterial Major Maintenance | 24th Ave NW and NE 83rd St (south leg) | NE | S | | Y | | Y | Y | Y | 1 |
| Maintenance Ops | Arterial Major Maintenance | 24th Ave NW and NE 83rd St (south leg) | NE | E | | Y | | Y | Y | Y | 1 |
| Maintenance Ops | Arterial Major Maintenance | 24th Ave NW and NE 83rd St (south leg) | NW | E | | Y | Y | | Y | Y | 1 |
| Maintenance Ops | Arterial Major Maintenance | 24th Ave NW and NW 83rd St (north leg) | SE | W | | Y | | Y | Y | Y | 1 |
| Maintenance Ops | Arterial Major Maintenance | 24th Ave NW and NW 83rd St (north leg) | SW | N | | Y | Y | | Y | Y | 1 |
| Maintenance Ops | Arterial Major Maintenance | 24th Ave NW and NW 83rd St (north leg) | SW | E | | Y | | Y | Y | Y | 1 |
| Maintenance Ops | Arterial Major Maintenance | 31st Ave S and S king St | SE | N | Y | Y | | Y | Y | | 1 |
| Maintenance Ops | Arterial Major Maintenance | 31st Ave S and S king St | SE | W | Y | Y | | Y | Y | Y | 1 |
| Maintenance Ops | Arterial Major Maintenance | 31st Ave S and S king St | SW | E | Y | Y | | Y | Y | Y | 1 |
| Maintenance Ops | Arterial Major Maintenance | 31st Ave S and S Lane St | NE | SW | Y | Y | | Y | Y | | 1 |
| Maintenance Ops | Arterial Major Maintenance | 40th Ave NE and NE 73rd St (north) | NE | W | Y | Y | | Y | Y | Y | 1 |
| Maintenance Ops | Arterial Major Maintenance | 40th Ave NE and NE 73rd St (north) | NW | SE | Y | Y | | Y | Y | Y | 1 |
| Maintenance Ops | Arterial Major Maintenance | 40th Ave NE and NE 73rd St (north) | SE | W | Y | Y | | Y | Y | Y | 1 |
| Maintenance Ops | Arterial Major Maintenance | 40th Ave NE and NE 73rd St (north) | SW | NE | Y | Y | | Y | Y | Y | 1 |
| Maintenance Ops | Arterial Major Maintenance | 63rd Ave SW and SW Admiral Way | NE | W | Y | Y | | Y | Y | | 1 |
| Maintenance Ops | Arterial Major Maintenance | 63rd Ave SW and SW Admiral Way | NW | E | Y | Y | | Y | Y | | 1 |
| Maintenance Ops | Arterial Major Maintenance | 63rd Ave SW and SW Admiral Way | NW | S | Y | Y | | Y | Y | Y | 1 |
| Maintenance Ops | Arterial Major Maintenance | 63rd Ave SW and SW Admiral Way | SE | W | Y | Y | | Y | Y | Y | 1 |
| Maintenance Ops | Arterial Major Maintenance | 63rd Ave SW and SW Admiral Way | SE | N | Y | Y | | Y | Y | Y | 1 |
| Maintenance Ops | Arterial Major Maintenance | 63rd Ave SW and SW Admiral Way | SW | NE | Y | Y | | Y | Y | Y | 1 |
| Maintenance Ops | Arterial Major Maintenance | 63th Ave SW and SW Admiral Way | NE | S | Y | Y | | Y | Y | | 1 |
| Maintenance Ops | Arterial Major Maintenance | Barrett St W and W 33rd to 34rth Ave (NE) | Mid-Block | S | Y | Y | | Y | Y | | 1 |
| Maintenance Ops | Arterial Major Maintenance | Barrett St W and W 33rd to 34rth Ave (SE) | Mid-Block | N | Y | Y | Y | Y | Y | Y | 1 |
| Maintenance Ops | Arterial Major Maintenance | Beach Dr SW and SW Andover Way | NE | S | Y | Y | | Y | Y | Y | 1 |
| Maintenance Ops | Arterial Major Maintenance | Beach Dr SW and SW Andover Way | NE | W | Y | Y | | Y | Y | | 1 |
| Maintenance Ops | Arterial Major Maintenance | Beach Dr SW and SW Andover Way | NW | SE | Y | Y | | Y | Y | | 1 |
| Maintenance Ops | Arterial Major Maintenance | Beach Dr SW and SW Andover Way | SE | N | Y | Y | | Y | Y | | 1 |
| Maintenance Ops | Arterial Major Maintenance | Beach Dr SW and SW Andover Way | SE | W | Y | Y | | Y | Y | | 1 |
| Maintenance Ops | Arterial Major Maintenance | Beach Dr SW and SW Carroll St | SE | SW | Y | Y | | Y | Y | | 1 |
| Maintenance Ops | Arterial Major Maintenance | Beach Dr SW and SW Carroll St | SW | E | Y | Y | | Y | Y | | 1 |
| Maintenance Ops | Arterial Major Maintenance | Beach Dr SW and SW Charlestown St | NE | SE | Y | Y | | Y | Y | | 1 |
| Maintenance Ops | Arterial Major Maintenance | Beach Dr SW and SW Charlestown St | NE | SW | Y | Y | | Y | Y | | 1 |

SDOT ADA Transition Plan Appendix 6.1a:

2017 SDOT Projected Curb Ramp Construction/Remediation Breakdown (by Ramp Locations)

| Program | Project | Intersection | Corner | Ramp Facing | Facilities Served | | | | | | Number of Ramps |
|-----------------|----------------------------|-----------------------------------|--------|-------------|-------------------|---|---|---|---|---|-----------------|
| | | | | | 1 | 2 | 3 | 4 | 5 | 6 | |
| Maintenance Ops | Arterial Major Maintenance | Beach Dr SW and SW Charlestown St | NW | NE | Y | Y | | Y | Y | | 1 |
| Maintenance Ops | Arterial Major Maintenance | Beach Dr SW and SW Charlestown St | SE | NW | Y | Y | | Y | Y | | 1 |
| Maintenance Ops | Arterial Major Maintenance | Beach Dr SW and SW Orleans St | NE | S | Y | Y | | Y | Y | Y | 1 |
| Maintenance Ops | Arterial Major Maintenance | Beach Dr SW and SW Orleans St | NE | W | Y | Y | | Y | Y | Y | 1 |
| Maintenance Ops | Arterial Major Maintenance | Beach Dr SW and SW Orleans St | SE | N | Y | Y | | Y | Y | | 1 |
| Maintenance Ops | Arterial Major Maintenance | Beach Dr SW and SW Orleans St | SE | SW | Y | Y | | Y | Y | | 1 |
| Maintenance Ops | Arterial Major Maintenance | Belmont Ave E and E Bellevue Pl | NE | W | Y | Y | Y | Y | Y | | 1 |
| Maintenance Ops | Arterial Major Maintenance | Belmont Ave E and E Bellevue Pl | NE | S | Y | Y | Y | Y | Y | | 1 |
| Maintenance Ops | Arterial Major Maintenance | Belmont Ave E and E Bellevue Pl | NW | E | Y | Y | Y | Y | Y | | 1 |
| Maintenance Ops | Arterial Major Maintenance | Belmont Ave E and E Bellevue Pl | NW | S | Y | Y | Y | Y | Y | | 1 |
| Maintenance Ops | Arterial Major Maintenance | Belmont Ave E and E Bellevue Pl | SE | W | Y | Y | Y | Y | Y | | 1 |
| Maintenance Ops | Arterial Major Maintenance | Belmont Ave E and E Bellevue Pl | SE | N | Y | Y | Y | Y | Y | | 1 |
| Maintenance Ops | Arterial Major Maintenance | Belmont Ave E and E Bellevue Pl | SW | E | Y | Y | Y | Y | Y | | 1 |
| Maintenance Ops | Arterial Major Maintenance | Belmont Ave E and E Bellevue Pl | SW | N | Y | Y | Y | Y | Y | | 1 |
| Maintenance Ops | Arterial Major Maintenance | Boston St E and E 12th Ave | NE | SW | Y | Y | | Y | Y | Y | 1 |
| Maintenance Ops | Arterial Major Maintenance | Boston St E and E 12th Ave | NW | S | Y | Y | | Y | Y | Y | 1 |
| Maintenance Ops | Arterial Major Maintenance | Boston St E and E 12th Ave | NW | E | Y | Y | | Y | Y | Y | 1 |
| Maintenance Ops | Arterial Major Maintenance | Boston St E and E 12th Ave | SE | NW | Y | Y | | Y | Y | Y | 1 |
| Maintenance Ops | Arterial Major Maintenance | Boston St E and E 12th Ave | SW | E | Y | Y | | Y | Y | Y | 1 |
| Maintenance Ops | Arterial Major Maintenance | Boston St E and E 12th Ave | SW | E | Y | Y | | Y | Y | Y | 1 |
| Maintenance Ops | Arterial Major Maintenance | Boston St E and E 12th Ave | SW | N | Y | Y | | Y | Y | Y | 1 |
| Maintenance Ops | Arterial Major Maintenance | Boston St E and E 13th Ave | NE | W | Y | Y | | Y | Y | Y | 1 |
| Maintenance Ops | Arterial Major Maintenance | Boston St E and E 13th Ave | SW | N | Y | Y | | Y | Y | | 1 |
| Maintenance Ops | Arterial Major Maintenance | Henderson St S and S 48th Ave | NE | S | Y | Y | Y | Y | Y | | 1 |
| Maintenance Ops | Arterial Major Maintenance | Henderson St S and S 48th Ave | NW | S | Y | Y | Y | Y | Y | | 1 |
| Maintenance Ops | Arterial Major Maintenance | Henderson St S and S 50th Ave | NE | S | | Y | Y | Y | Y | Y | 1 |
| Maintenance Ops | Arterial Major Maintenance | Henderson St S and S 50th Ave | NW | S | Y | Y | Y | Y | Y | | 1 |
| Maintenance Ops | Arterial Major Maintenance | Mercer St and E Eastlake Ave | NW | SE | Y | Y | Y | Y | Y | | 1 |
| Maintenance Ops | Arterial Major Maintenance | Mercer St and E Eastlake Ave | SW | NE | Y | Y | Y | Y | Y | | 1 |
| Maintenance Ops | Arterial Major Maintenance | Mercer St and N Yale Ave | NW | E | Y | Y | Y | Y | Y | | 1 |
| Maintenance Ops | Arterial Major Maintenance | Mercer St and N Yale Ave | NW | S | Y | Y | Y | Y | Y | | 1 |
| Maintenance Ops | Arterial Major Maintenance | Mercer St and N Yale Ave | SE | W | Y | Y | Y | Y | Y | | 1 |
| Maintenance Ops | Arterial Major Maintenance | Mercer St and N Yale Ave | SE | N | Y | Y | Y | Y | Y | | 1 |
| Maintenance Ops | Arterial Major Maintenance | Mercer St and N Yale Ave | SW | N | Y | Y | Y | Y | Y | | 1 |
| Maintenance Ops | Arterial Major Maintenance | Mercer St and N Yale Ave | SW | E | Y | Y | Y | Y | Y | | 1 |
| Maintenance Ops | Arterial Major Maintenance | Orca St S and S 48th Ave | NE | S | Y | Y | | Y | Y | Y | 1 |
| Maintenance Ops | Arterial Major Maintenance | Orca St S and S 48th Ave | NE | W | Y | Y | | Y | Y | Y | 1 |
| Maintenance Ops | Arterial Major Maintenance | Orca St S and S 48th Ave | NW | SE | Y | Y | | Y | Y | Y | 1 |

SDOT ADA Transition Plan Appendix 6.1a:

2017 SDOT Projected Curb Ramp Construction/Remediation Breakdown (by Ramp Locations)

| Program | Project | Intersection | Corner | Ramp Facing | Facilities Served | | | | | | Number of Ramps |
|-----------------|------------------------------|--|--------|-------------|-------------------|---|---|---|---|---|-----------------|
| | | | | | 1 | 2 | 3 | 4 | 5 | 6 | |
| Maintenance Ops | Arterial Major Maintenance | Orca St S and S 48th Ave | SE | W | Y | Y | Y | Y | Y | | 1 |
| Maintenance Ops | Arterial Major Maintenance | Orca St S and S 48th Ave | SE | N | Y | Y | | Y | Y | Y | 1 |
| Maintenance Ops | Arterial Major Maintenance | Orca St S and S 48th Ave | SW | NE | Y | Y | | Y | Y | Y | 1 |
| Maintenance Ops | Arterial Major Maintenance | Thorndyke Ave W and W Halladay St | SE | NW | Y | Y | Y | Y | Y | | 1 |
| Maintenance Ops | Arterial Major Maintenance | Thorndyke Ave W and W Halladay St | SW | SE | Y | Y | Y | Y | Y | | 1 |
| Maintenance Ops | Arterial Major Maintenance | Thorndyke Ave W and W Raye St | SE | NW | Y | Y | Y | Y | Y | | 1 |
| Maintenance Ops | Arterial Major Maintenance | Thorndyke Ave W and W Raye St | SW | E | Y | Y | Y | Y | Y | | 1 |
| Maintenance Ops | Arterial Major Maintenance | Waters Ave S and S 61st Ave | NW | E | | Y | Y | Y | Y | Y | 1 |
| Maintenance Ops | Arterial Major Maintenance | Waters Ave S and S 61st Ave | S | NW | Y | Y | | Y | Y | Y | 1 |
| Maintenance Ops | Arterial Major Maintenance | Waters Ave S and S 61st Ave | S | NE | Y | Y | | Y | Y | Y | 1 |
| Maintenance Ops | Arterial Major Maintenance | Waters Ave S and S 61st Ave | SE | SW | Y | Y | | Y | Y | Y | 1 |
| Maintenance Ops | Arterial Major Maintenance | Waters Ave S and S Keppler St | SE | W | Y | Y | | Y | Y | Y | 1 |
| Maintenance Ops | Arterial Major Maintenance | Waters Ave S and S Keppler St | SE | SW | Y | Y | | Y | Y | Y | 1 |
| Maintenance Ops | Arterial Major Maintenance | Waters Ave S and S Keppler St | SW | NE | Y | Y | | Y | Y | Y | 1 |
| Maintenance Ops | Good Faith Effort | 6th Ave S and S Main St | NE | W | Y | Y | | Y | Y | | 1 |
| Maintenance Ops | Good Faith Effort | 6th Ave S and S Main St | NW | E | Y | Y | | Y | Y | Y | 1 |
| Maintenance Ops | Good Faith Effort | 6th Ave S and S Main St | NW | S | Y | Y | | Y | Y | | 1 |
| Maintenance Ops | Maintenance | 17th Ave NW and NW 89th St (Greenway Path-N of Inter.) | N | SE | Y | Y | | Y | Y | | 1 |
| Maintenance Ops | Maintenance | 32nd Ave W and W Dravus St | NW | E | Y | Y | Y | Y | Y | Y | 1 |
| Maintenance Ops | Maintenance | 4th Ave S and S Weller St | NE | W | Y | Y | Y | Y | Y | | 1 |
| Maintenance Ops | Maintenance | 4th Ave S and S Weller St | NW | E | Y | Y | Y | Y | Y | | 1 |
| Maintenance Ops | Maintenance | 4th Ave S and S Weller St | SE | N | Y | Y | Y | Y | Y | | 1 |
| Maintenance Ops | Maintenance | 62nd St NE and 30th Ave NE | NE | W | Y | Y | | Y | Y | Y | 1 |
| Maintenance Ops | Maintenance | Dexter Ave N and N 4th Ave | SW | SE | Y | Y | Y | Y | Y | | 1 |
| Maintenance Ops | Maintenance | Pacific St N and N 36th St | NW | SE | Y | Y | | Y | Y | Y | 1 |
| Maintenance Ops | Maintenance | Pacific St N and N 36th St | SE | W | Y | Y | | Y | Y | | 1 |
| Maintenance Ops | Maintenance | Pacific St N and N 36th St | SW | E | Y | Y | | Y | Y | Y | 1 |
| Maintenance Ops | Maintenance | Pacific St N and N 36th St | SW | N | Y | Y | | Y | Y | | 1 |
| Maintenance Ops | MOD Program - Microsurfacing | 107th St N and N Aurora Ave (NW, SW) | NW | S | Y | Y | | Y | Y | | 1 |
| Maintenance Ops | MOD Program - Microsurfacing | 107th St N and N Aurora Ave (NW, SW) | SW | N | Y | Y | | Y | Y | | 1 |
| Maintenance Ops | MOD Program - Microsurfacing | 117th St N and N Dayton Ave (NW-S) | NW | E | Y | Y | Y | Y | Y | Y | 1 |
| Maintenance Ops | MOD Program - Microsurfacing | 120th St N and N Dayton Ave (NW, SW) | NW | S | Y | Y | Y | Y | Y | Y | 1 |
| Maintenance Ops | MOD Program - Microsurfacing | 120th St N and N Dayton Ave (NW, SW) | SW | N | Y | Y | Y | Y | Y | Y | 1 |
| Maintenance Ops | MOD Program - Microsurfacing | 134th St N and N Greenwood Ave (NE, SE) | NE | S | Y | Y | Y | Y | Y | | 1 |
| Maintenance Ops | MOD Program - Microsurfacing | 134th St N and N Greenwood Ave (NE, SE) | SE | N | Y | Y | Y | Y | Y | | 1 |
| Maintenance Ops | MOD Program - Microsurfacing | 21st Ave NE and NE 81st Pl | NE | S | Y | Y | | Y | Y | Y | 1 |
| Maintenance Ops | MOD Program - Microsurfacing | 21st Ave NE and NE 81st Pl | NW | E | Y | Y | | Y | Y | Y | 1 |
| Maintenance Ops | MOD Program - Microsurfacing | 21st Ave NE and NE 81st Pl | SE | W | Y | Y | Y | Y | Y | Y | 1 |

SDOT ADA Transition Plan Appendix 6.1a:

2017 SDOT Projected Curb Ramp Construction/Remediation Breakdown (by Ramp Locations)

| Program | Project | Intersection | Corner | Ramp Facing | Facilities Served | | | | | | Number of Ramps |
|-----------------|------------------------------|---|--------|-------------|-------------------|---|---|---|---|---|-----------------|
| | | | | | 1 | 2 | 3 | 4 | 5 | 6 | |
| Maintenance Ops | MOD Program - Microsurfacing | 21st Ave NE and NE 82nd St (ALL) | NE | SW | Y | Y | Y | Y | Y | Y | 1 |
| Maintenance Ops | MOD Program - Microsurfacing | 21st Ave NE and NE 82nd St (ALL) | NW | SE | Y | Y | | Y | Y | Y | 1 |
| Maintenance Ops | MOD Program - Microsurfacing | 21st Ave NE and NE 82nd St (ALL) | SE | NW | Y | Y | Y | Y | Y | Y | 1 |
| Maintenance Ops | MOD Program - Microsurfacing | 21st Ave NE and NE 82nd St (ALL) | SW | NE | Y | Y | | Y | Y | Y | 1 |
| Maintenance Ops | MOD Program - Microsurfacing | 21st Ave NE and NE 83rd St (NW, NE, SE) | NE | SW | Y | Y | Y | Y | Y | Y | 1 |
| Maintenance Ops | MOD Program - Microsurfacing | 21st Ave NE and NE 83rd St (NW, NE, SE) | NW | E | Y | Y | Y | Y | Y | Y | 1 |
| Maintenance Ops | MOD Program - Microsurfacing | 21st Ave NE and NE 83rd St (NW, NE, SE) | SE | NW | Y | Y | Y | Y | Y | Y | 1 |
| Maintenance Ops | MOD Program - Microsurfacing | 22nd Ave NE and NE 82nd St (NW, SW, NE) | NE | SW | Y | Y | Y | Y | Y | Y | 1 |
| Maintenance Ops | MOD Program - Microsurfacing | 22nd Ave NE and NE 82nd St (NW, SW, NE) | NW | SE | Y | Y | Y | Y | Y | Y | 1 |
| Maintenance Ops | MOD Program - Microsurfacing | 22nd Ave NE and NE 82nd St (NW, SW, NE) | SW | N | Y | Y | Y | Y | Y | Y | 1 |
| Maintenance Ops | MOD Program - Microsurfacing | 22nd Ave NE and NE 83rd St/NE 22nd Pl | NE | S | Y | Y | Y | Y | Y | Y | 1 |
| Maintenance Ops | MOD Program - Microsurfacing | 22nd Ave NE and NE 83rd St/NE 22nd Pl | NW | S | Y | Y | Y | Y | Y | Y | 1 |
| Maintenance Ops | MOD Program - Microsurfacing | 22nd Ave NE and NE 83rd St/NE 22nd Pl | S | W | Y | Y | Y | Y | Y | Y | 1 |
| Maintenance Ops | MOD Program - Microsurfacing | 22nd Ave NE and NE 83rd St/NE 22nd Pl | S | N | Y | Y | Y | Y | Y | Y | 1 |
| Maintenance Ops | MOD Program - Microsurfacing | 22nd Ave NE and NE 83rd St/NE 22nd Pl | SE | N | Y | Y | Y | Y | Y | Y | 1 |
| Maintenance Ops | MOD Program - Microsurfacing | 22nd Ave NE and NE 83rd St/NE 22nd Pl | SE | SW | Y | Y | Y | Y | Y | Y | 1 |
| Maintenance Ops | MOD Program - Microsurfacing | 22nd Ave NE and NE 83rd St/NE 22nd Pl | SW | N | Y | Y | Y | Y | Y | Y | 1 |
| Maintenance Ops | MOD Program - Microsurfacing | 22nd Ave NE and NE 83rd St/NE 22nd Pl | SW | E | Y | Y | Y | Y | Y | Y | 1 |
| Maintenance Ops | MOD Program - Microsurfacing | 23rd Ave NE and NE 81st Pl (SW, SE, NE) | NE | S | Y | Y | Y | Y | Y | Y | 1 |
| Maintenance Ops | MOD Program - Microsurfacing | 23rd Ave NE and NE 81st Pl (SW, SE, NE) | SE | W | Y | Y | Y | Y | Y | Y | 1 |
| Maintenance Ops | MOD Program - Microsurfacing | 23rd Ave NE and NE 81st Pl (SW, SE, NE) | SW | E | Y | Y | Y | Y | Y | Y | 1 |
| Maintenance Ops | MOD Program - Microsurfacing | 23rd Ave NE and NE 82nd St | N | SW | Y | Y | Y | Y | Y | Y | 1 |
| Maintenance Ops | MOD Program - Microsurfacing | 23rd Ave NE and NE 82nd St | N | E | Y | Y | Y | Y | Y | Y | 1 |
| Maintenance Ops | MOD Program - Microsurfacing | 23rd Ave NE and NE 82nd St | NE | SW | Y | Y | Y | Y | Y | Y | 1 |
| Maintenance Ops | MOD Program - Microsurfacing | 23rd Ave NE and NE 82nd St | NE | W | Y | Y | Y | Y | Y | Y | 1 |
| Maintenance Ops | MOD Program - Microsurfacing | 23rd Ave NE and NE 82nd St | NW | S | Y | Y | Y | Y | Y | Y | 1 |
| Maintenance Ops | MOD Program - Microsurfacing | 23rd Ave NE and NE 82nd St | NW | NE | Y | Y | Y | Y | Y | Y | 1 |
| Maintenance Ops | MOD Program - Microsurfacing | 23rd Ave NE and NE 82nd St | SE | NW | Y | Y | Y | Y | Y | Y | 1 |
| Maintenance Ops | MOD Program - Microsurfacing | 23rd Ave NE and NE 82nd St | SW | N | Y | | Y | Y | Y | Y | 1 |
| Maintenance Ops | MOD Program - Microsurfacing | 23rd Ave NE and NE 82nd St | SW | E | Y | Y | Y | Y | Y | Y | 1 |
| Maintenance Ops | MOD Program - Microsurfacing | 23rd Ave NE and NE 88th St | SE | NW | Y | Y | | Y | Y | | 1 |
| Maintenance Ops | MOD Program - Microsurfacing | 25th Pl NE and NE 90th St | SE | W | | Y | Y | Y | Y | Y | 1 |
| Maintenance Ops | MOD Program - Microsurfacing | 25th Pl NE and NE 90th St | SW | E | | Y | Y | Y | Y | Y | 1 |
| Maintenance Ops | MOD Program - Microsurfacing | 26th Ave NE and NE 87th St/25th Pl NE | NE | W | Y | Y | Y | Y | Y | Y | 1 |
| Maintenance Ops | MOD Program - Microsurfacing | 26th Ave NE and NE 87th St/25th Pl NE | NW | S | Y | Y | Y | Y | Y | Y | 1 |
| Maintenance Ops | MOD Program - Microsurfacing | 26th Ave NE and NE 87th St/25th Pl NE | S | N | Y | Y | Y | Y | Y | Y | 1 |
| Maintenance Ops | MOD Program - Microsurfacing | 26th Ave NE and NE 87th St/25th Pl NE | SE | SW | Y | Y | Y | Y | Y | Y | 1 |
| Maintenance Ops | MOD Program - Microsurfacing | 26th Ave NE and NE 90th St | SE | W | Y | Y | Y | Y | Y | Y | 1 |

SDOT ADA Transition Plan Appendix 6.1a:

2017 SDOT Projected Curb Ramp Construction/Remediation Breakdown (by Ramp Locations)

| Program | Project | Intersection | Corner | Ramp Facing | Facilities Served | | | | | | Number of Ramps |
|-----------------|------------------------------|--|--------|-------------|-------------------|---|---|---|---|---|-----------------|
| | | | | | 1 | 2 | 3 | 4 | 5 | 6 | |
| Maintenance Ops | MOD Program - Microsurfacing | 26th Ave NE and NE 90th St | SW | E | Y | Y | Y | Y | Y | Y | 1 |
| Maintenance Ops | MOD Program - Microsurfacing | 27th Ave NE and NE 90th St | SW | N | Y | | Y | Y | Y | Y | 1 |
| Maintenance Ops | MOD Program - Microsurfacing | 28th Ave E and E Aloha St | NE | S | Y | Y | Y | Y | Y | Y | 1 |
| Maintenance Ops | MOD Program - Microsurfacing | 28th Ave E and E Aloha St | NE | W | Y | Y | Y | Y | Y | Y | 1 |
| Maintenance Ops | MOD Program - Microsurfacing | 28th Ave E and E Aloha St | NW | S | Y | Y | Y | Y | Y | Y | 1 |
| Maintenance Ops | MOD Program - Microsurfacing | 28th Ave E and E Aloha St | NW | E | Y | Y | Y | Y | Y | Y | 1 |
| Maintenance Ops | MOD Program - Microsurfacing | 28th Ave E and E Aloha St | SE | N | Y | Y | Y | Y | Y | Y | 1 |
| Maintenance Ops | MOD Program - Microsurfacing | 28th Ave E and E Aloha St | SE | W | Y | Y | Y | Y | Y | Y | 1 |
| Maintenance Ops | MOD Program - Microsurfacing | 28th Ave E and E Aloha St | SW | E | Y | Y | Y | Y | Y | Y | 1 |
| Maintenance Ops | MOD Program - Microsurfacing | 28th Ave E and E Aloha St | SW | N | Y | Y | Y | Y | Y | Y | 1 |
| Maintenance Ops | MOD Program - Microsurfacing | 28th Ave E and E Helen St | SE | W | Y | Y | | Y | Y | Y | 1 |
| Maintenance Ops | MOD Program - Microsurfacing | 28th Ave E and E Helen St | SW | E | Y | Y | | Y | Y | Y | 1 |
| Maintenance Ops | MOD Program - Microsurfacing | 28th Ave E and E Roy St | NE | W | Y | Y | Y | Y | Y | Y | 1 |
| Maintenance Ops | MOD Program - Microsurfacing | 28th Ave E and E Roy St | NE | S | Y | Y | Y | Y | Y | Y | 1 |
| Maintenance Ops | MOD Program - Microsurfacing | 28th Ave E and E Roy St | NW | SE | Y | Y | Y | Y | Y | Y | 1 |
| Maintenance Ops | MOD Program - Microsurfacing | 28th Ave E and E Roy St | SE | N | Y | Y | Y | Y | Y | Y | 1 |
| Maintenance Ops | MOD Program - Microsurfacing | 28th Ave E and E Valley St | NE | W | Y | Y | Y | Y | Y | Y | 1 |
| Maintenance Ops | MOD Program - Microsurfacing | 28th Ave E and E Valley St | NE | S | Y | Y | Y | Y | Y | Y | 1 |
| Maintenance Ops | MOD Program - Microsurfacing | 28th Ave E and E Valley St | NW | E | Y | Y | Y | Y | Y | Y | 1 |
| Maintenance Ops | MOD Program - Microsurfacing | 28th Ave E and E Valley St | NW | S | Y | Y | Y | Y | Y | Y | 1 |
| Maintenance Ops | MOD Program - Microsurfacing | 28th Ave E and E Valley St | SE | W | Y | Y | Y | Y | Y | Y | 1 |
| Maintenance Ops | MOD Program - Microsurfacing | 28th Ave E and E Valley St | SE | N | Y | Y | Y | Y | Y | Y | 1 |
| Maintenance Ops | MOD Program - Microsurfacing | 28th Ave E and E Valley St | SW | E | Y | Y | Y | Y | Y | Y | 1 |
| Maintenance Ops | MOD Program - Microsurfacing | 28th Ave E and E Valley St | SW | N | Y | Y | Y | Y | Y | Y | 1 |
| Maintenance Ops | MOD Program - Microsurfacing | 29th Ave NE and NE 87th St | NW | S | Y | Y | Y | Y | Y | Y | 1 |
| Maintenance Ops | MOD Program - Microsurfacing | 29th Ave NE and NE 87th St | SE | W | Y | Y | Y | Y | Y | Y | 1 |
| Maintenance Ops | MOD Program - Microsurfacing | 29th Ave NE and NE 87th St | SW | N | Y | Y | Y | Y | Y | Y | 1 |
| Maintenance Ops | MOD Program - Microsurfacing | 29th Ave NE and NE 87th St | SW | E | Y | Y | Y | Y | Y | Y | 1 |
| Maintenance Ops | MOD Program - Microsurfacing | 32nd Ave NE and NE 100th St (west leg) | NE | SW | Y | Y | Y | Y | Y | Y | 1 |
| Maintenance Ops | MOD Program - Microsurfacing | 32nd Ave NE and NE 105th St | NE | S | Y | Y | Y | Y | Y | Y | 1 |
| Maintenance Ops | MOD Program - Microsurfacing | 32nd Ave NE and NE 105th St | NW | S | Y | Y | Y | Y | Y | Y | 1 |
| Maintenance Ops | MOD Program - Microsurfacing | 32nd Ave NE and NE 105th St | SE | N | Y | Y | | Y | Y | | 1 |
| Maintenance Ops | MOD Program - Microsurfacing | 32nd Ave NE and NE 105th St | SE | W | Y | Y | Y | Y | Y | Y | 1 |
| Maintenance Ops | MOD Program - Microsurfacing | 32nd Ave NE and NE 105th St | SW | N | Y | Y | | Y | Y | Y | 1 |
| Maintenance Ops | MOD Program - Microsurfacing | 32nd Ave NE and NE 105th St | SW | E | Y | Y | | Y | Y | Y | 1 |
| Maintenance Ops | MOD Program - Microsurfacing | 38th Ave E and Columbia St | NE | W | Y | Y | | Y | Y | Y | 1 |
| Maintenance Ops | MOD Program - Microsurfacing | 38th Ave E and Columbia St | NW | S | Y | Y | | Y | Y | Y | 1 |
| Maintenance Ops | MOD Program - Microsurfacing | 38th Ave E and Columbia St | NW | E | Y | Y | | Y | Y | Y | 1 |

SDOT ADA Transition Plan Appendix 6.1a:
2017 SDOT Projected Curb Ramp Construction/Remediation Breakdown (by Ramp Locations)

| Program | Project | Intersection | Corner | Ramp Facing | Facilities Served | | | | | | Number of Ramps |
|-----------------|------------------------------|---|--------|-------------|-------------------|---|---|---|---|---|-----------------|
| | | | | | 1 | 2 | 3 | 4 | 5 | 6 | |
| Maintenance Ops | MOD Program - Microsurfacing | 38th Ave E and Columbia St | SW | NE | Y | Y | | Y | Y | Y | 1 |
| Maintenance Ops | MOD Program - Microsurfacing | 38th Ave E and E Marion St | NW | S | Y | Y | | Y | Y | Y | 1 |
| Maintenance Ops | MOD Program - Microsurfacing | 38th Ave E and E Marion St | SW | N | Y | Y | | Y | Y | Y | 1 |
| Maintenance Ops | MOD Program - Microsurfacing | 38th Ave E and E Marion St | SW | E | Y | | | Y | Y | Y | 1 |
| Maintenance Ops | MOD Program - Microsurfacing | 40th Ave NE and NE 103rd St, 43rd Pl NE | NE | SW | | | Y | Y | Y | Y | 1 |
| Maintenance Ops | MOD Program - Microsurfacing | 40th Ave NE and NE 103rd St, 43rd Pl NE | SE | NW | Y | Y | Y | Y | Y | Y | 1 |
| Maintenance Ops | MOD Program - Microsurfacing | 40th Ave NE and NE 104th St | NE | S | Y | | Y | Y | Y | Y | 1 |
| Maintenance Ops | MOD Program - Microsurfacing | 40th Ave NE and NE 104th St | SE | N | | | Y | Y | Y | Y | 1 |
| Maintenance Ops | MOD Program - Microsurfacing | 40th Ave NE and NE 105th St | NW | S | Y | Y | Y | Y | Y | Y | 1 |
| Maintenance Ops | MOD Program - Microsurfacing | 40th Ave NE and NE 97th St | SW | E | Y | Y | Y | Y | Y | Y | 1 |
| Maintenance Ops | MOD Program - Microsurfacing | 41st Ave NE and NE 43rd Pl | NW | SW | | Y | Y | Y | Y | Y | 1 |
| Maintenance Ops | MOD Program - Microsurfacing | 41st Ave NE and NE 43rd Pl | SE | NW | | | Y | Y | Y | Y | 1 |
| Maintenance Ops | MOD Program - Microsurfacing | 41st Ave NE and NE 43rd Pl | SW | N | | | Y | Y | Y | Y | 1 |
| Maintenance Ops | MOD Program - Microsurfacing | 41st Ave NE and NE 43rd Pl | SW | E | | | Y | Y | | Y | 1 |
| Maintenance Ops | MOD Program - Microsurfacing | 41st Pl NE and NE 105th St | NW | SE | Y | Y | Y | Y | Y | Y | 1 |
| Maintenance Ops | MOD Program - Microsurfacing | 44th Ave NE and NE 43rd Pl | NW | SE | Y | Y | Y | Y | Y | Y | 1 |
| Maintenance Ops | MOD Program - Microsurfacing | 44th Ave NE and NE 43rd Pl | SW | NE | Y | Y | Y | Y | Y | | 1 |
| Maintenance Ops | MOD Program - Microsurfacing | 47th St NW and NW 8th Ave | NE | SW | Y | Y | | Y | Y | Y | 1 |
| Maintenance Ops | MOD Program - Microsurfacing | 47th St NW and NW 8th Ave | SE | NW | Y | Y | | Y | Y | | 1 |
| Maintenance Ops | MOD Program - Microsurfacing | 50th St NE and NE 34th Ave (SW, SE-2) | SE | W | Y | Y | | Y | Y | | 1 |
| Maintenance Ops | MOD Program - Microsurfacing | 50th St NE and NE 34th Ave (SW, SE-2) | SE | N | Y | Y | | Y | Y | Y | 1 |
| Maintenance Ops | MOD Program - Microsurfacing | 50th St NE and NE 34th Ave (SW, SE-2) | SW | E | Y | Y | | Y | Y | | 1 |
| Maintenance Ops | MOD Program - Microsurfacing | 5th Ave NE and NE 103rd St (ret wall) | SE | NW | Y | Y | Y | Y | Y | | 1 |
| Maintenance Ops | MOD Program - Microsurfacing | 62nd St NE and NE 22nd Ave (NW-retro, NE-rep. SE-new) | NE | SW | Y | Y | | Y | Y | | 1 |
| Maintenance Ops | MOD Program - Microsurfacing | 62nd St NE and NE 22nd Ave (NW-retro, NE-rep. SE-new) | NW | SE | Y | Y | | Y | Y | | 1 |
| Maintenance Ops | MOD Program - Microsurfacing | 62nd St NE and NE 22nd Ave (NW-retro, NE-rep. SE-new) | SE | N | Y | Y | | Y | Y | | 1 |
| Maintenance Ops | MOD Program - Microsurfacing | 82nd St N and N Burke Ave | NE | S | Y | Y | | Y | Y | Y | 1 |
| Maintenance Ops | MOD Program - Microsurfacing | 82nd St N and N Burke Ave | NW | S | Y | Y | | Y | Y | Y | 1 |
| Maintenance Ops | MOD Program - Microsurfacing | 82nd St N and N Burke Ave | SE | N | Y | Y | | Y | Y | Y | 1 |
| Maintenance Ops | MOD Program - Microsurfacing | 82nd St N and N Burke Ave | SE | W | Y | Y | | Y | Y | Y | 1 |
| Maintenance Ops | MOD Program - Microsurfacing | 82nd St N and N Burke Ave | SW | E | Y | Y | | Y | Y | Y | 1 |
| Maintenance Ops | MOD Program - Microsurfacing | 82nd St N and N Burke Ave | SW | N | Y | Y | | Y | Y | Y | 1 |
| Maintenance Ops | MOD Program - Microsurfacing | 82nd St N and N Stroud Ave | NE | S | Y | Y | | Y | Y | Y | 1 |
| Maintenance Ops | MOD Program - Microsurfacing | 82nd St N and N Stroud Ave | NW | S | Y | Y | | Y | Y | Y | 1 |
| Maintenance Ops | MOD Program - Microsurfacing | 82nd St N and N Stroud Ave | SE | W | Y | Y | | Y | Y | Y | 1 |
| Maintenance Ops | MOD Program - Microsurfacing | 82nd St N and N Stroud Ave | SE | N | Y | Y | | Y | Y | Y | 1 |
| Maintenance Ops | MOD Program - Microsurfacing | 82nd St N and N Stroud Ave | SW | N | Y | Y | | Y | Y | Y | 1 |
| Maintenance Ops | MOD Program - Microsurfacing | 82nd St N and N Stroud Ave | SW | E | Y | Y | | Y | Y | Y | 1 |

SDOT ADA Transition Plan Appendix 6.1a:

2017 SDOT Projected Curb Ramp Construction/Remediation Breakdown (by Ramp Locations)

| Program | Project | Intersection | Corner | Ramp Facing | Facilities Served | | | | | | Number of Ramps |
|-----------------|------------------------------|---|--------|-------------|-------------------|---|---|---|---|---|-----------------|
| | | | | | 1 | 2 | 3 | 4 | 5 | 6 | |
| Maintenance Ops | MOD Program - Microsurfacing | 9th Ave NW and NW 45th St | NW | E | Y | Y | | Y | Y | | 1 |
| Maintenance Ops | MOD Program - Microsurfacing | Ashworth Ave N and N 100th St (SW-bisector) | SW | NE | Y | Y | | Y | Y | | 1 |
| Maintenance Ops | MOD Program - Microsurfacing | Blakeley St NE and NE 29th Ave (NW-E) | NW | SE | Y | Y | Y | Y | Y | Y | 1 |
| Maintenance Ops | MOD Program - Microsurfacing | College way N and N 100th st (NW-S) | NW | S | Y | Y | | Y | Y | Y | 1 |
| Maintenance Ops | MOD Program - Microsurfacing | Cul-de-sac and NE 43rd Pl | NW | SE | | | Y | Y | Y | Y | 1 |
| Maintenance Ops | MOD Program - Microsurfacing | Cul-de-sac and NE 43rd Pl | SE | NE | Y | Y | Y | Y | Y | Y | 1 |
| Maintenance Ops | MOD Program - Microsurfacing | Cul-de-sac and NE 43rd Pl | SW | W | Y | Y | Y | Y | Y | Y | 1 |
| Maintenance Ops | MOD Program - Microsurfacing | Dayton Ave N and N 130th St (SW, SE) | SE | SW | Y | Y | Y | Y | Y | Y | 1 |
| Maintenance Ops | MOD Program - Microsurfacing | Dayton Ave N and N 130th St (SW, SE) | SW | E | Y | Y | Y | Y | Y | Y | 1 |
| Maintenance Ops | MOD Program - Microsurfacing | Dayton Ave N and N 145th St (SW, SE) | SE | W | Y | Y | | Y | Y | Y | 1 |
| Maintenance Ops | MOD Program - Microsurfacing | Dayton Ave N and N 145th St (SW, SE) | SW | E | Y | Y | | Y | Y | Y | 1 |
| Maintenance Ops | MOD Program - Microsurfacing | Densmore Ave N (east leg) and N 100th St (NE-W) | NE | W | Y | Y | | Y | Y | Y | 1 |
| Maintenance Ops | MOD Program - Microsurfacing | Densmore Ave N (west leg) and N 100th St (SE-pad) | SE | NW | Y | Y | | Y | Y | Y | 1 |
| Maintenance Ops | MOD Program - Microsurfacing | Evanston Ave N and N 125th St (NW, NE, SW) | NE | SW | | Y | Y | Y | Y | Y | 1 |
| Maintenance Ops | MOD Program - Microsurfacing | Evanston Ave N and N 125th St (NW, NE, SW) | NW | SE | | Y | Y | Y | Y | Y | 1 |
| Maintenance Ops | MOD Program - Microsurfacing | Evanston Ave N and N 125th St (NW, NE, SW) | SW | NE | | Y | Y | Y | Y | Y | 1 |
| Maintenance Ops | MOD Program - Microsurfacing | Evanston Ave N and N 130th St (NW, SE) | SE | W | Y | Y | Y | Y | Y | Y | 1 |
| Maintenance Ops | MOD Program - Microsurfacing | Evanston Ave N and N 130th St (NW, SE) | SW | E | Y | Y | Y | Y | Y | Y | 1 |
| Maintenance Ops | MOD Program - Microsurfacing | Evanston Ave N and N 145th St (SW, SE) | SE | W | Y | Y | | Y | | Y | 1 |
| Maintenance Ops | MOD Program - Microsurfacing | Evanston Ave N and N 145th St (SW, SE) | SW | E | Y | Y | | Y | Y | Y | 1 |
| Maintenance Ops | MOD Program - Microsurfacing | Fremont Ave N and N 145th St (SW, SE) | SE | W | Y | Y | | Y | Y | Y | 1 |
| Maintenance Ops | MOD Program - Microsurfacing | Fremont Ave N and N 145th St (SW, SE) | SW | E | Y | Y | Y | Y | Y | Y | 1 |
| Maintenance Ops | MOD Program - Microsurfacing | Haraden Pl S and S Carkeek Dr | NE | W | Y | Y | | Y | Y | Y | 1 |
| Maintenance Ops | MOD Program - Microsurfacing | Haraden Pl S and S Carkeek Dr | NW | E | Y | Y | | Y | Y | Y | 1 |
| Maintenance Ops | MOD Program - Microsurfacing | McGilvra St E and E Canterbury Lane | NE | S | Y | Y | | Y | Y | Y | 1 |
| Maintenance Ops | MOD Program - Microsurfacing | McGilvra St E and E Canterbury Lane | NE | W | Y | Y | | Y | Y | Y | 1 |
| Maintenance Ops | MOD Program - Microsurfacing | Phinney Ave N and N 117th St (SW, SE) | NW | SE | Y | Y | Y | Y | Y | Y | 1 |
| Maintenance Ops | MOD Program - Microsurfacing | Phinney Ave N and N 117th St (SW, SE) | SE | N | Y | Y | Y | Y | Y | Y | 1 |
| Maintenance Ops | MOD Program - Microsurfacing | Phinney Ave N and N 117th St (SW, SE) | SE | W | Y | Y | | Y | Y | | 1 |
| Maintenance Ops | MOD Program - Microsurfacing | Phinney Ave N and N 117th St (SW, SE) | SW | NE | Y | Y | Y | Y | Y | Y | 1 |
| Maintenance Ops | MOD Program - Microsurfacing | Phinney Ave N and N 125th St (NW, SW, SE) | NW | SE | Y | Y | Y | Y | Y | Y | 1 |
| Maintenance Ops | MOD Program - Microsurfacing | Phinney Ave N and N 125th St (NW, SW, SE) | SE | NW | | Y | Y | Y | Y | Y | 1 |
| Maintenance Ops | MOD Program - Microsurfacing | Phinney Ave N and N 125th St (NW, SW, SE) | SW | NE | | Y | Y | Y | Y | Y | 1 |
| Maintenance Ops | MOD Program - Microsurfacing | Phinney Ave N and N 130th St (SW, SE) | SE | NW | Y | Y | Y | Y | Y | Y | 1 |
| Maintenance Ops | MOD Program - Microsurfacing | Phinney Ave N and N 130th St (SW, SE) | SW | NE | Y | Y | Y | Y | Y | Y | 1 |
| Maintenance Ops | MOD Program - Microsurfacing | Phinney Ave N and N 145th St (SW, SE) | SE | W | Y | Y | | Y | Y | Y | 1 |
| Maintenance Ops | MOD Program - Microsurfacing | Phinney Ave N and N 145th St (SW, SE) | SW | E | Y | Y | | Y | Y | | 1 |

SDOT ADA Transition Plan Appendix 6.1a:

2017 SDOT Projected Curb Ramp Construction/Remediation Breakdown (by Ramp Locations)

| Program | Project | Intersection | Corner | Ramp Facing | Facilities Served | | | | | | Number of Ramps |
|-----------------------------|--------------------------------|---|--------|-------------|-------------------|---|---|---|---|---|-----------------|
| | | | | | 1 | 2 | 3 | 4 | 5 | 6 | |
| Maintenance Ops | MOD Program - Microsurfacing | Randolph Pl E and E Columbia St | NE | S | Y | Y | | Y | Y | Y | 1 |
| Maintenance Ops | MOD Program - Microsurfacing | Randolph Pl E and E Columbia St | NW | S | Y | Y | | Y | Y | Y | 1 |
| Maintenance Ops | MOD Program - Microsurfacing | Randolph Pl E and E Columbia St | SE | W | Y | Y | | Y | Y | Y | 1 |
| Maintenance Ops | MOD Program - Microsurfacing | Randolph Pl E and E Columbia St | SE | N | Y | Y | | Y | Y | Y | 1 |
| Maintenance Ops | MOD Program - Microsurfacing | Randolph Pl E and E Columbia St | SW | N | Y | Y | | Y | Y | | 1 |
| Maintenance Ops | MOD Program - Microsurfacing | Randolph Pl E and E Columbia St | SW | E | Y | Y | | Y | Y | Y | 1 |
| Maintenance Ops | MOD Program - Microsurfacing | Stone Ave N and N 100th St (SE-bisector) | SE | NW | Y | Y | | Y | Y | | 1 |
| Maintenance Ops | MOD Program - Microsurfacing | Wallingford Ave N (east leg) and N 100th St | NW | SE | Y | Y | | Y | Y | Y | 1 |
| Maintenance Ops | MOD Program - Microsurfacing | Wallingford Ave N (east leg) and N 100th St | NE | SW | Y | Y | | Y | Y | Y | 1 |
| Maintenance Ops | MOD Program - Microsurfacing | Whitman Ave N and N 107th St | SE | NW | Y | Y | | Y | Y | | 1 |
| Maintenance Ops | MOD Program - Microsurfacing | Woodlawn Ave N and N 100th St (SW, SE) | SE | W | Y | Y | | Y | Y | Y | 1 |
| Maintenance Ops | MOD Program - Microsurfacing | Woodlawn Ave N and N 100th St (SW, SE) | SW | E | Y | Y | | Y | Y | | 1 |
| Maintenance Ops | Sidewalk Safety Repair Program | 36th Ave E and E Ward St | SW | E | Y | Y | | Y | Y | Y | 1 |
| Maintenance Ops | Sidewalk Safety Repair Program | 36th Ave E and E Ward St | SW | N | Y | Y | | Y | Y | Y | 1 |
| Maintenance Ops | Sidewalk Safety Repair Program | Beacon Ave S and S 27th Ave | SE | NW | Y | Y | | Y | Y | Y | 1 |
| Maintenance Ops | Sidewalk Safety Repair Program | Beacon Ave S and S 27th Ave | SE | SW | Y | Y | | Y | Y | Y | 1 |
| Neighborhood Large Projects | The Aurora/92nd New Signal | Aurora Ave N and N 92nd St | Island | E | Y | Y | | Y | Y | | 1 |
| Neighborhood Large Projects | The Aurora/92nd New Signal | Aurora Ave N and N 92nd St | Island | W | Y | Y | | Y | Y | | 1 |
| Neighborhood Large Projects | The Aurora/92nd New Signal | Aurora Ave N and N 92nd St | Island | E | Y | Y | | Y | Y | | 1 |
| Neighborhood Large Projects | The Aurora/92nd New Signal | Aurora Ave N and N 92nd St | Island | W | Y | Y | | Y | Y | | 1 |
| Neighborhood Large Projects | The Aurora/92nd New Signal | Aurora Ave N and N 92nd St | NE | W | Y | Y | | Y | Y | | 1 |
| Neighborhood Large Projects | The Aurora/92nd New Signal | Aurora Ave N and N 92nd St | NW | E | Y | Y | Y | Y | Y | Y | 1 |
| New Sidewalks | New Sidewalks-NE Northlake Way | NE 82nd St and NE 28th Ave | NE | SW | Y | Y | Y | Y | Y | Y | 1 |
| New Sidewalks | New Sidewalks-NE Northlake Way | NE 82nd St and NE 28th Ave | NW | SE | Y | Y | Y | Y | Y | Y | 1 |
| New Sidewalks | New Sidewalks-NE Northlake Way | NE 82nd St and NE 28th Ave | SE | NW | Y | Y | Y | Y | Y | Y | 1 |
| New Sidewalks | New Sidewalks-NE Northlake Way | NE 83rd St and NE 28th Ave | NW | SE | Y | Y | Y | Y | Y | Y | 1 |
| New Sidewalks | New Sidewalks-NE Northlake Way | NE 83rd St and NE 28th Ave | SW | NE | Y | Y | Y | Y | Y | Y | 1 |
| New Sidewalks | New Sidewalks-NE Northlake Way | NE 83rd St and NE Ravenna Ave | NE | S | Y | Y | Y | Y | Y | Y | 1 |
| New Sidewalks | New Sidewalks-NE Northlake Way | NE 83rd St and NE Ravenna Ave | NE | W | Y | Y | Y | Y | Y | Y | 1 |
| New Sidewalks | New Sidewalks-NE Northlake Way | NE 83rd St and NE Ravenna Ave | NW | E | Y | Y | Y | Y | Y | Y | 1 |
| New Sidewalks | New Sidewalks-NE Northlake Way | NE 95th St and NE 32nd Ave | NE | SW | Y | Y | Y | Y | Y | Y | 1 |
| New Sidewalks | New Sidewalks-NE Northlake Way | NE 95th St and NE 32nd Ave | NW | SE | Y | Y | Y | Y | Y | Y | 1 |
| New Sidewalks | New Sidewalks-NE Northlake Way | NE 95th St and NE 32nd Ave | SE | N | Y | Y | Y | Y | Y | Y | 1 |
| New Sidewalks | New Sidewalks-NE Northlake Way | NE 95th St and NE 32nd Ave | SE | W | Y | Y | Y | Y | Y | Y | 1 |
| New Sidewalks | New Sidewalks-NE Northlake Way | NE 95th St and NE 32nd Ave | SW | N | Y | Y | Y | Y | Y | Y | 1 |
| New Sidewalks | New Sidewalks-NE Northlake Way | NE 95th St and NE 32nd Ave | SW | E | Y | Y | Y | Y | Y | Y | 1 |
| New Sidewalks | New Sidewalks-NE Northlake Way | NE Northlake Way and NE 7th Ave | NE | W | Y | Y | | Y | Y | | 1 |
| New Sidewalks | New Sidewalks-NE Northlake Way | NE Northlake Way and NE 7th Ave | NE | S | Y | Y | | Y | Y | | 1 |

SDOT ADA Transition Plan Appendix 6.1a:

2017 SDOT Projected Curb Ramp Construction/Remediation Breakdown (by Ramp Locations)

| Program | Project | Intersection | Corner | Ramp Facing | Facilities Served | | | | | | Number of Ramps |
|---------------|--|--|-----------|-------------|-------------------|---|---|---|---|---|-----------------|
| | | | | | 1 | 2 | 3 | 4 | 5 | 6 | |
| New Sidewalks | New Sidewalks-NE Northlake Way | NE Northlake Way and NE 7th Ave | SE | N | Y | Y | | Y | Y | | 1 |
| New Sidewalks | New Sidewalks-NE Northlake Way | NE Northlake Way and NE 8th Ave | NE | SW | Y | Y | | Y | Y | | 1 |
| New Sidewalks | New Sidewalks-NE Northlake Way | NE Northlake Way and NE 8th Ave | NW | SE | Y | Y | | Y | Y | | 1 |
| New Sidewalks | New Sidewalks-NE Northlake Way | NE Northlake Way and NE 8th Ave | SE | N | Y | Y | | Y | Y | | 1 |
| New Sidewalks | New Sidewalks-NE Northlake Way | NE Northlake Way and NE 8th Ave | SW | N | Y | Y | | Y | Y | | 1 |
| New Sidewalks | New Sidewalks-NE Northlake Way | NE Northlake Way and NE Eastlake Pl | Mid-Block | N | Y | Y | | Y | Y | | 1 |
| New Sidewalks | New Sidewalks-NE Northlake Way | NE Northlake Way and NE Eastlake Pl | Mid-Block | S | Y | Y | | Y | Y | | 1 |
| New Sidewalks | New Sidewalks-NE Northlake Way | NE Northlake Way and NE Eastlake Pl | NE | W | Y | Y | | Y | Y | | 1 |
| New Sidewalks | New Sidewalks-NE Northlake Way | NE Northlake Way and NE Eastlake Pl | NE | S | Y | Y | | Y | Y | | 1 |
| New Sidewalks | New Sidewalks-NE Northlake Way | NE Northlake Way and NE Eastlake Pl | SW | N | Y | Y | | Y | Y | | 1 |
| New Sidewalks | New Sidewalks-NE Northlake Way | NE Northlake Way and NE Eastlake Pl | SW | E | Y | Y | | Y | Y | | 1 |
| Traffic Ops | Center City Gateway and S 1st Ave - ITS | 1st Ave S and E Marginal way | SE | NW | Y | Y | | Y | Y | | 1 |
| Traffic Ops | Center City Gateway and S 1st Ave - ITS | 1st Ave S and S Hudson | NE | W | Y | Y | | Y | Y | | 1 |
| Traffic Ops | Center City Gateway and S 1st Ave - ITS | 1st Ave S and S Hudson | NE | S | | Y | | Y | Y | | 1 |
| Traffic Ops | Center City Gateway and S 1st Ave - ITS | 1st Ave S and S Lucile St | SE | W | | Y | | Y | Y | | 1 |
| Traffic Ops | Center City Gateway and S 1st Ave - ITS | 1st Ave S and S Lucile St | SE | N | Y | Y | | Y | Y | | 1 |
| Traffic Ops | Center City Gateway and S Michigan St - ITS | Carleton Ave S and S Bailey St | Island | S | Y | Y | | Y | Y | | 1 |
| Traffic Ops | Center City Gateway and S Michigan St - ITS | Carleton Ave S and S Bailey St | Island | W | Y | Y | | Y | Y | | 1 |
| Traffic Ops | Center City Gateway and S Michigan St - ITS | Carleton Ave S and S Bailey St | Island | NE | Y | Y | | Y | Y | | 1 |
| Traffic Ops | Center City Gateway and S Michigan St - ITS | Carleton Ave S and S Bailey St | NE | SW | Y | Y | | Y | Y | | 1 |
| Traffic Ops | Center City Gateway and S Michigan St - ITS | Carleton Ave S and S Bailey St | SE | NW | Y | Y | | Y | Y | Y | 1 |
| Traffic Ops | Center City Gateway and S Michigan St - ITS | Michigan St S and S 4th Ave | NE | SW | | Y | | Y | Y | | 1 |
| Traffic Ops | Center City Gateway and S Michigan St - ITS | Michigan St S and S 6th Ave | NW | S | | Y | | Y | Y | | 1 |
| Traffic Ops | Center City Gateway and S Michigan St - ITS | Michigan St S and S 6th Ave | NW | E | | Y | | Y | Y | Y | 1 |
| Traffic Ops | Center City Gateway and S Michigan St - ITS | Michigan St S and S 6th Ave | SW | N | | Y | | Y | Y | | 1 |
| Traffic Ops | Center City Gateway and S Michigan St - ITS | Michigan St S and S Corson Ave | NE | W | Y | Y | | Y | Y | | 1 |
| Traffic Ops | Center City Gateway and S Michigan St - ITS | Michigan St S and S Corson Ave | NE | S | Y | Y | | Y | Y | | 1 |
| Traffic Ops | Traffic Operations Spot Improvements (TRH32) | 12th Ave E and Denny Way | SE | W | Y | Y | Y | Y | Y | | 1 |
| Traffic Ops | Traffic Operations Spot Improvements (TRH32) | 12th Ave E and Denny Way | SE | N | Y | Y | Y | Y | Y | | 1 |
| Traffic Ops | Traffic Operations Spot Improvements (TRH32) | 12th Ave E and Denny Way | SW | E | Y | Y | Y | Y | Y | | 1 |
| Traffic Ops | Traffic Operations Spot Improvements (TRH32) | 15th Ave NW and NW 46th St (East side) | NW | E | Y | Y | | Y | Y | | 1 |
| Traffic Ops | Traffic Operations Spot Improvements (TRH32) | 15th Ave NW and NW 46th St (West side) | NE | W | Y | Y | | Y | Y | | 1 |
| Traffic Ops | Traffic Operations Spot Improvements (TRH32) | 15th Ave NW and NW 46th St (West side) | NW | E | Y | Y | | Y | Y | | 1 |
| Traffic Ops | Traffic Operations Spot Improvements (TRH32) | 16th Ave SW and Thistle St | SE | W | Y | Y | Y | Y | Y | Y | 1 |
| Traffic Ops | Traffic Operations Spot Improvements (TRH32) | 16th Ave SW and Thistle St | SE | N | Y | Y | Y | Y | Y | Y | 1 |
| Traffic Ops | Traffic Operations Spot Improvements (TRH32) | 16th Ave SW and Trenton St | SE | W | | Y | Y | Y | Y | Y | 1 |
| Traffic Ops | Traffic Operations Spot Improvements (TRH32) | 16th Ave SW and Trenton St | SE | N | | Y | Y | Y | Y | Y | 1 |
| Traffic Ops | Traffic Operations Spot Improvements (TRH32) | 1st Ave N and Crockett St | NE | W | Y | Y | Y | Y | Y | | 1 |

Facilities Served Codes:
1. Government offices, facilities, parks, community centers, and schools
2. Transportation corridors
3. Hospitals, medical facilities, assisted living facilities, etc.
4. Places of public accommodation (commercial facilities, restaurants, hotels, etc.)
5. Employment facilities (offices, places of business, etc.)
6. Residential neighborhoods or other

SDOT ADA Transition Plan Appendix 6.1a:
2017 SDOT Projected Curb Ramp Construction/Remediation Breakdown (by Ramp Locations)

| | | | | | Facilities Served | | | | | | Number of Ramps |
|-------------|--|--|--------|----------------|-------------------|---|---|---|---|---|--------------------|
| Program | Project | Intersection | Corner | Ramp Facing | 1 | 2 | 3 | 4 | 5 | 6 | |
| Traffic Ops | Traffic Operations Spot Improvements (TRH32) | 1st Ave N and Crockett St | NE | S | Y | Y | Y | Y | Y | | 1 |
| Traffic Ops | Traffic Operations Spot Improvements (TRH32) | 1st Ave N and Crockett St | NW | E | Y | Y | Y | Y | Y | | 1 |
| Traffic Ops | Traffic Operations Spot Improvements (TRH32) | 1st Ave N and Crockett St | SE | N | Y | Y | Y | Y | Y | Y | 1 |
| Traffic Ops | Traffic Operations Spot Improvements (TRH32) | 1st Ave N and Crockett St | SE | W | Y | Y | Y | Y | Y | Y | 1 |
| Traffic Ops | Traffic Operations Spot Improvements (TRH32) | 1st Ave N and Crockett St | SW | E | Y | Y | Y | Y | Y | | 1 |
| Traffic Ops | Traffic Operations Spot Improvements (TRH32) | 4th Ave N and Newton St | NE | S | Y | Y | Y | Y | Y | Y | 1 |
| Traffic Ops | Traffic Operations Spot Improvements (TRH32) | 4th Ave N and Newton St | NE | W | Y | Y | | Y | Y | Y | 1 |
| Traffic Ops | Traffic Operations Spot Improvements (TRH32) | 4th Ave N and Newton St | NW | S | Y | Y | Y | Y | Y | Y | 1 |
| Traffic Ops | Traffic Operations Spot Improvements (TRH32) | 4th Ave N and Newton St | NW | E | Y | Y | Y | Y | Y | Y | 1 |
| Traffic Ops | Traffic Operations Spot Improvements (TRH32) | 4th Ave N and Newton St | SE | N | Y | Y | | Y | Y | Y | 1 |
| Traffic Ops | Traffic Operations Spot Improvements (TRH32) | 4th Ave N and Newton St | SE | W | Y | Y | Y | Y | Y | Y | 1 |
| Traffic Ops | Traffic Operations Spot Improvements (TRH32) | 4th Ave N and Newton St | SW | N | Y | Y | Y | Y | Y | Y | 1 |
| Traffic Ops | Traffic Operations Spot Improvements (TRH32) | 4th Ave N and Newton St | SW | E | Y | Y | Y | Y | Y | Y | 1 |
| Traffic Ops | Traffic Operations Spot Improvements (TRH32) | Franklin Ave E and Roanoke St | NE | S | Y | Y | | Y | Y | | 1 |
| Traffic Ops | Traffic Operations Spot Improvements (TRH32) | Franklin Ave E and Roanoke St | SE | N | Y | Y | | Y | Y | | 1 |
| Traffic Ops | Traffic Operations Spot Improvements (TRH32) | Greenwood Ave N and 130th St | SW | E | Y | Y | Y | Y | Y | Y | 1 |
| Traffic Ops | Traffic Operations Spot Improvements (TRH32) | Greenwood Ave N and 145th St | NW | SE | Y | Y | | Y | Y | | 1 |
| Traffic Ops | Traffic Operations Spot Improvements (TRH32) | NE 64th St - Sand Point Way to 60th Ave NE | SW | N | Y | Y | | Y | Y | | 1 |
| Traffic Ops | Traffic Operations Spot Improvements (TRH32) | NE 64th St - Sand Point Way to 60th Ave NE | SW | E | Y | Y | | Y | Y | | 1 |
| Traffic Ops | Traffic Operations Spot Improvements (TRH32) | Warren Ave N and Queen Anne Dr | NE | W | Y | Y | | Y | Y | Y | 1 |
| Traffic Ops | Traffic Operations Spot Improvements (TRH32) | Warren Ave N and Queen Anne Dr | NE | S | Y | Y | | Y | Y | Y | 1 |
| Traffic Ops | Traffic Operations Spot Improvements (TRH32) | Warren Ave N and Queen Anne Dr | NW | E | Y | Y | | Y | Y | Y | 1 |
| Traffic Ops | Traffic Operations Spot Improvements (TRH32) | Warren Ave N and Queen Anne Dr | SE | N | Y | Y | Y | Y | Y | Y | 1 |
| | | | | | | | | | | | |
| | | | | | | | | | | | |
| | | | | | | | | | | | |
| | | | | | | | | | | | |
| Total: | | | | | | | | | | | 706 |

Facilities Served Codes:

1. Government offices, facilities, parks, community centers, and schools
2. Transportation corridors
3. Hospitals, medical facilities, assisted living facilities, etc.
4. Places of public accommodation (commercial facilities, restaurants, hotels, etc.)
5. Employment facilities (offices, places of business, etc.)
6. Residential neighborhoods or other

SDOT ADA Transition Plan Appendix 6.1a:

2018 SDOT Projected Curb Ramp Construction/Remediation Summary

Facilities Served

| Program | Project | Subproject ID # or Work Order # | 1 | 2 | 3 | 4 | 5 | 6 | Number of Ramps |
|-----------------------------|---|------------------------------------|---|---|---|---|---|---|--------------------|
| AAC | AAC 25th Ave NE | TC36774008 | Y | Y | Y | Y | Y | Y | 56 |
| AAC | AAC 35th Ave NE | TC36774013 | Y | Y | | Y | Y | Y | 100 |
| AAC | AAC 4th Ave | TC36774001 | Y | Y | | Y | Y | | 13 |
| AAC | AAC 6th Ave | TC36774009 | Y | Y | | Y | Y | | 37 |
| AAC | AAC Nickerson St and Interbay Trail Connection | TC36774010 | Y | Y | | Y | Y | | 8 |
| AAC | AAC S Columbian Way/S Alaska St | TC36774003 | Y | Y | Y | Y | Y | Y | 45 |
| AAC | AAC S Dearborn St | TC36774011 | Y | Y | | Y | Y | | 9 |
| AAC | AAC Swift/Myrtle/Othello | TC36774004 | Y | Y | Y | Y | Y | Y | 74 |
| AAC | AAC University Way NE/Cowen Pl NE | TC36774012 | Y | Y | | Y | Y | Y | 22 |
| AAC | AAC Wilson Ave S | TC36774005 | Y | Y | Y | Y | Y | Y | 28 |
| ADA Program | Pioneer Square & International District Curb Ramps | TC36725009 | Y | Y | Y | Y | Y | | 24 |
| ADA Program | Customer Service Requests (2016 ADA Package) | TC32314010 | Y | Y | Y | Y | Y | Y | 58 |
| ADA Program | Customer Service Requests (2017 Curb Ramp Package Overlap) | | | | | | | | 20 |
| ADA Program | 2018 Package CSR ADA Curb Ramps (2018 Construction) | TC32314012 | Y | Y | Y | Y | Y | Y | 50 |
| ADA Program | 2018 CSR ADA Curb Ramps (JOC) | TC32314014 | Y | Y | | Y | Y | Y | 42 |
| ADA Program | Transition Plan -Medical Facilities (2017 Package) | | | | | | | | 107 |
| Bridges | BRR Ph III- Post Ave Bridge | TC36745002 | Y | Y | | Y | Y | | 4 |
| Corridors | Columbia Street Two-Way Transit Corridor | TC367640 | Y | Y | Y | Y | Y | Y | 11 |
| Maintenance Ops | Arterial Major Maintenance (AMM) 2018 - PEMS | Varies (WO) | Y | Y | Y | Y | Y | Y | 80 |
| Maintenance Ops | Microsurfacing Greenways - PEMS | Varies (WO) | Y | Y | Y | Y | Y | Y | 130 |
| Maintenance Ops | Non-Arterial Street Repair & Restoration (NASRR) | Varies (WO) | Y | Y | Y | Y | Y | Y | 11 |
| Neighborhood Large Projects | Aurora Ave N Art Corridor-N 85th St to N 105th St | TC36725023 | Y | Y | | Y | Y | Y | 7 |
| Neighborhood Large Projects | Holman Road and 13th Ave NW Signal | TC36725019 | Y | Y | Y | Y | Y | Y | 16 |
| Neighborhood Large Projects | NE 70th St and I-5 Walking and Biking Improvements | TC36725014 | Y | Y | | Y | Y | Y | 13 |
| Neighborhood Large Projects | 2018 NSF-15th Ave S and S Columbian Way Intersection Revision | TC36725015 | Y | Y | Y | Y | Y | Y | 16 |
| Neighborhood Large Projects | 2018 NSF-Harbor Ave SW and SW Spokane St Intersection Improvements | TC36725011 | Y | Y | Y | Y | Y | | 2 |
| Neighborhood Large Projects | 2018 NSF-Hawthorne Elementary & S Genesee St Safer Community Ped Con. | TC36725021 | Y | Y | Y | Y | Y | Y | 14 |
| Neighborhood Large Projects | 2018 NSF-S Jackson St Corridor Improvements | TC36725016 | Y | Y | Y | Y | Y | | 2 |
| Neighborhood Large Projects | John & Thomas Corridor Crossing Improvements(2018 NSF) | TC36725013 | Y | Y | Y | Y | Y | Y | 41 |
| Neighborhood Large Projects | 2018 NSF-Chief Sealth High School Walkway Improvements | TC36725017 | Y | Y | | Y | Y | Y | 6 |
| New Sidewalks | 30th Ave NE - 130th to 137th | TC36760007 | Y | Y | Y | Y | Y | Y | 12 |
| New Sidewalks | Greenwood Ave N-N 137th to N 145th (East Side) | TC36760006 | Y | Y | Y | Y | Y | Y | 13 |
| New Sidewalks | School Safety- 2015 Sidewalk Program-Package 3 | TC36767009 | Y | Y | Y | Y | Y | Y | 20 |
| New Sidewalks | School Safety- 2015 Sidewalk Program-Package 2 | TC36767008 | Y | Y | Y | Y | Y | Y | 44 |

Facilities Served Codes:

1. Government offices, facilities, parks, community centers, and schools
2. Transportation corridors
3. Hospitals, medical facilities, assisted living facilities, etc.
4. Places of public accommodation (commercial facilities, restaurants, hotels, etc.)
5. Employment facilities (offices, places of business, etc.)
6. Residential neighborhoods or other

SDOT ADA Transition Plan Appendix 6.1a:

2018 SDOT Projected Curb Ramp Construction/Remediation Summary

| Facilities Served | | | | | | Number of Ramps |
|-------------------|---|---|---|---|---|--------------------|
| 1 | 2 | 3 | 4 | 5 | 6 | |
| Y | Y | Y | Y | Y | Y | 18 |
| Y | Y | Y | Y | Y | Y | 11 |
| Y | Y | Y | Y | Y | Y | 68 |
| Y | Y | Y | Y | Y | Y | 38 |
| Y | Y | Y | Y | Y | | 40 |
| Y | Y | Y | Y | Y | Y | 16 |
| Y | Y | Y | Y | Y | Y | 49 |
| Y | Y | Y | Y | Y | Y | 20 |
| Y | Y | Y | Y | Y | | 22 |
| | | | | | | Varies |
| Y | Y | Y | Y | Y | Y | 24 |
| | | | | | | |

Total: 1441

CSR: 170

SDOT ADA Transition Plan Appendix 6.1a:

2018 SDOT Projected Curb Ramp Construction/Remediation Breakdown (by Ramp Locations)

Facilities Served Codes:

1. Government offices, facilities, parks, community centers, and schools
2. Transportation corridors
3. Hospitals, medical facilities, assisted living facilities, etc.
4. Places of public accommodation (commercial facilities, restaurants, hotels, etc.)
5. Employment facilities (offices, places of business, etc.)
6. Residential neighborhoods or other

| | | | | | | | | | Facilities Served | | | | | |
|---|-----------|--------------------|-----------------|------------------------------------|-----------|-----------|---------------|----|-------------------|---|------|------|---|---|
| Sidewalk Location | SDW-ID | Curb Ramp Location | Group Project # | Project Name | Installer | District | Subproject ID | | 1 | 2 | 3 | 4 | 5 | 6 |
| NE 50TH ST BETWEEN 8TH AVE NE AND 9TH AVE NE, S SIDE | SDW-10171 | H | 85522 | 2016 DOJ ADA Curb Ramps-CIP | CIP | DISTRICT4 | TC32314010 | 6 | 18 | 0 | 182 | 245 | 0 | |
| 9TH AVE NE BETWEEN NE 48TH ST AND NE 50TH ST, W SIDE | SDW-11500 | H | 85522 | 2016 DOJ ADA Curb Ramps-CIP | CIP | DISTRICT4 | TC32314010 | 6 | 25 | 0 | 206 | 285 | 0 | |
| 20TH PL S BETWEEN S LANE ST AND S DEARBORN ST, W SIDE | SDW-14979 | H | 85522 | 2016 DOJ ADA Curb Ramps-CIP | CIP | DISTRICT3 | TC32314010 | 6 | 10 | 0 | 83 | 119 | 1 | |
| 3RD AVE NW BETWEEN NW 44TH S ST AND NW 44TH N ST, W SIDE | SDW-1644 | H | 85522 | 2016 DOJ ADA Curb Ramps-CIP | CIP | DISTRICT6 | TC32314010 | 3 | 3 | 0 | 65 | 104 | 1 | |
| S HOLGATE ST BETWEEN 12TH AVE S AND 13TH AVE S, S SIDE | SDW-20945 | H | 85522 | 2016 DOJ ADA Curb Ramps-CIP | CIP | DISTRICT2 | TC32314010 | 5 | 10 | 0 | 60 | 115 | 1 | |
| 13TH AVE S BETWEEN S HOLGATE ST AND S PLUM ST, E SIDE | SDW-24459 | L | 85522 | 2016 DOJ ADA Curb Ramps-CIP | CIP | DISTRICT2 | TC32314010 | 4 | 7 | 0 | 56 | 110 | 0 | |
| 13TH AVE S BETWEEN S HOLGATE ST AND S PLUM ST, W SIDE | SDW-24460 | L | 85522 | 2016 DOJ ADA Curb Ramps-CIP | CIP | DISTRICT2 | TC32314010 | 4 | 7 | 0 | 53 | 107 | 0 | |
| 13TH AVE S BETWEEN S GRAND ST AND S HOLGATE ST, W SIDE | SDW-317 | H | 85522 | 2016 DOJ ADA Curb Ramps-CIP | CIP | DISTRICT2 | TC32314010 | 5 | 8 | 0 | 55 | 111 | 0 | |
| 26TH AVE SW BETWEEN PUGET BLVD SW AND SW BRANDON ST, E SIDE | SDW-42535 | H | 85522 | 2016 DOJ ADA Curb Ramps-CIP | CIP | DISTRICT1 | TC32314010 | 7 | 4 | 0 | 33 | 56 | 1 | |
| NW 44TH ST BETWEEN 3RD N AVE NW AND 4TH AVE NW, S SIDE | SDW-6971 | L | 85522 | 2016 DOJ ADA Curb Ramps-CIP | CIP | DISTRICT6 | TC32314010 | 3 | 7 | 0 | 97 | 143 | 1 | |
| 20TH PL S BETWEEN S LANE ST AND S DEARBORN ST, E SIDE | SDW-14978 | H,L | 85522 | 2016 DOJ ADA Curb Ramps-CIP | CIP | DISTRICT3 | TC32314010 | 5 | 11 | 0 | 84 | 121 | 1 | |
| S HOLGATE ST BETWEEN 12TH AVE S AND 13TH AVE S, N SIDE | SDW-20946 | H | 85522 | 2016 DOJ ADA Curb Ramps-CIP | CIP | DISTRICT2 | TC32314010 | 5 | 10 | 0 | 63 | 118 | 0 | |
| DENNY WAY BETWEEN 3RD AVE AND BROAD ST, S SIDE | SDW-3584 | M | 85522 | 2016 DOJ ADA Curb Ramps-CIP | CIP | DISTRICT7 | TC32314010 | 2 | 24 | 1 | 336 | 490 | 1 | |
| BLANCHARD ST BETWEEN 2ND AVE AND 3RD AVE, SE SIDE | SDW-2956 | L | 79761 | 2nd Ave PBL North Extension - CIP | CIP | DISTRICT7 | TC36676038 | 7 | 40 | 0 | 784 | 1250 | 0 | |
| BLANCHARD ST BETWEEN 2ND AVE AND 3RD AVE, NW SIDE | SDW-2957 | L | 79761 | 2nd Ave PBL North Extension - CIP | CIP | DISTRICT7 | TC36676038 | 7 | 39 | 0 | 779 | 1245 | 0 | |
| BATTERY ST BETWEEN 2ND AVE AND 3RD AVE, SE SIDE | SDW-3164 | L | 79761 | 2nd Ave PBL North Extension - CIP | CIP | DISTRICT7 | TC36676038 | 10 | 35 | 0 | 588 | 901 | 0 | |
| BATTERY ST BETWEEN 2ND AVE AND 3RD AVE, NW SIDE | SDW-3165 | L | 79761 | 2nd Ave PBL North Extension - CIP | CIP | DISTRICT7 | TC36676038 | 10 | 34 | 0 | 590 | 902 | 0 | |
| BELL ST BETWEEN 2ND AVE AND 3RD AVE, SE SIDE | SDW-3171 | L | 79761 | 2nd Ave PBL North Extension - CIP | CIP | DISTRICT7 | TC36676038 | 9 | 39 | 0 | 691 | 1106 | 0 | |
| BELL ST BETWEEN 2ND AVE AND 3RD AVE, NW SIDE | SDW-3172 | L | 79761 | 2nd Ave PBL North Extension - CIP | CIP | DISTRICT7 | TC36676038 | 8 | 37 | 0 | 693 | 1103 | 0 | |
| BROAD ST BETWEEN 2ND AVE AND 3RD AVE, SE SIDE | SDW-3230 | L | 79761 | 2nd Ave PBL North Extension - CIP | CIP | DISTRICT7 | TC36676038 | 5 | 23 | 1 | 381 | 552 | 0 | |
| BROAD ST BETWEEN 2ND AVE AND 3RD AVE, NW SIDE | SDW-3231 | L | 79761 | 2nd Ave PBL North Extension - CIP | CIP | DISTRICT7 | TC36676038 | 4 | 23 | 1 | 382 | 558 | 0 | |
| 2ND AVE BETWEEN BATTERY ST AND WALL ST, NE SIDE | SDW-36621 | H,L | 79761 | 2nd Ave PBL North Extension - CIP | CIP | DISTRICT7 | TC36676038 | 10 | 28 | 0 | 602 | 908 | 0 | |
| 2ND AVE BETWEEN WALL ST AND VINE ST, SW SIDE | SDW-373 | H | 79761 | 2nd Ave PBL North Extension - CIP | CIP | DISTRICT7 | TC36676038 | 9 | 28 | 1 | 543 | 828 | 0 | |
| 2ND AVE BETWEEN WALL ST AND VINE ST, NE SIDE | SDW-374 | H | 79761 | 2nd Ave PBL North Extension - CIP | CIP | DISTRICT7 | TC36676038 | 9 | 29 | 1 | 501 | 774 | 0 | |
| 2ND AVE BETWEEN BELL ST AND BATTERY ST, NE SIDE | SDW-377 | H | 79761 | 2nd Ave PBL North Extension - CIP | CIP | DISTRICT7 | TC36676038 | 9 | 34 | 0 | 691 | 1097 | 0 | |
| 2ND AVE BETWEEN LENORA ST AND BLANCHARD ST, NE SIDE | SDW-380 | H | 79761 | 2nd Ave PBL North Extension - CIP | CIP | DISTRICT7 | TC36676038 | 7 | 40 | 1 | 817 | 1312 | 0 | |
| LENORA ST BETWEEN 2ND AVE AND 3RD AVE, SE SIDE | SDW-3989 | L | 79761 | 2nd Ave PBL North Extension - CIP | CIP | DISTRICT7 | TC36676038 | 9 | 43 | 1 | 1035 | 1597 | 0 | |
| LENORA ST BETWEEN 2ND AVE AND 3RD AVE, NW SIDE | SDW-3990 | L | 79761 | 2nd Ave PBL North Extension - CIP | CIP | DISTRICT7 | TC36676038 | 9 | 44 | 0 | 819 | 1320 | 0 | |
| WALL ST BETWEEN 2ND AVE AND 3RD AVE, NW SIDE | SDW-6451 | L | 79761 | 2nd Ave PBL North Extension - CIP | CIP | DISTRICT7 | TC36676038 | 9 | 30 | 1 | 496 | 759 | 0 | |
| WALL ST BETWEEN 2ND AVE AND 3RD AVE, SE SIDE | SDW-6919 | L | 79761 | 2nd Ave PBL North Extension - CIP | CIP | DISTRICT7 | TC36676038 | 9 | 30 | 1 | 570 | 868 | 0 | |
| STEWART ST BETWEEN 2ND AVE AND 3RD AVE, SE SIDE | SDW-7050 | L | 79761 | 2nd Ave PBL North Extension - CIP | CIP | DISTRICT7 | TC36676038 | 9 | 56 | 1 | 1475 | 2320 | 0 | |
| 2ND AVE BETWEEN BROAD ST AND 2ND WR AVE, NE SIDE | SDW-761 | L | 79761 | 2nd Ave PBL North Extension - CIP | CIP | DISTRICT7 | TC36676038 | 4 | 24 | 1 | 442 | 635 | 0 | |
| 2ND AVE BETWEEN CEDAR ST AND CLAY ST, SW SIDE | SDW-370 | L | 79761 | 2nd Ave PBL North Extension - CIP | CIP | DISTRICT7 | TC36676038 | 5 | 27 | 1 | 461 | 688 | 0 | |
| 2ND AVE BETWEEN CEDAR ST AND CLAY ST, NE SIDE | SDW-371 | H,L | 79761 | 2nd Ave PBL North Extension - CIP | CIP | DISTRICT7 | TC36676038 | 6 | 27 | 1 | 446 | 658 | 0 | |
| 2ND AVE BETWEEN VINE ST AND CEDAR ST, SW SIDE | SDW-372 | H,L | 79761 | 2nd Ave PBL North Extension - CIP | CIP | DISTRICT7 | TC36676038 | 7 | 29 | 1 | 481 | 727 | 0 | |
| 2ND AVE BETWEEN VINE ST AND CEDAR ST, NE SIDE | SDW-36620 | H,L | 79761 | 2nd Ave PBL North Extension - CIP | CIP | DISTRICT7 | TC36676038 | 7 | 31 | 1 | 478 | 716 | 0 | |
| 2ND AVE BETWEEN CLAY ST AND BROAD ST, SW SIDE | SDW-762 | L | 79761 | 2nd Ave PBL North Extension - CIP | CIP | DISTRICT7 | TC36676038 | 5 | 26 | 1 | 435 | 646 | 0 | |
| 2ND AVE BETWEEN CLAY ST AND BROAD ST, NE SIDE | SDW-763 | L | 79761 | 2nd Ave PBL North Extension - CIP | CIP | DISTRICT7 | TC36676038 | 5 | 26 | 1 | 428 | 620 | 0 | |
| CEDAR ST BETWEEN 2ND AVE AND 3RD AVE, SE SIDE | SDW-3197 | L | 79761 | 2nd Ave PBL North Extension - CIP | CIP | DISTRICT7 | TC36676038 | 6 | 29 | 1 | 452 | 669 | 0 | |
| CEDAR ST BETWEEN 2ND AVE AND 3RD AVE, NW SIDE | SDW-3198 | L | 79761 | 2nd Ave PBL North Extension - CIP | CIP | DISTRICT7 | TC36676038 | 5 | 29 | 1 | 445 | 655 | 0 | |
| CEDAR ST BETWEEN 1ST AVE AND 2ND AVE, SE SIDE | SDW-3199 | H | 79761 | 2nd Ave PBL North Extension - CIP | CIP | DISTRICT7 | TC36676038 | 7 | 27 | 1 | 458 | 687 | 0 | |
| CEDAR ST BETWEEN 1ST AVE AND 2ND AVE, NW SIDE | SDW-3200 | H | 79761 | 2nd Ave PBL North Extension - CIP | CIP | DISTRICT7 | TC36676038 | 5 | 27 | 1 | 465 | 703 | 0 | |
| CLAY ST BETWEEN 2ND AVE AND 3RD AVE, SE SIDE | SDW-2935 | L | 79761 | 2nd Ave PBL North Extension - CIP | CIP | DISTRICT7 | TC36676038 | 5 | 28 | 1 | 429 | 619 | 0 | |
| CLAY ST BETWEEN 2ND AVE AND 3RD AVE, NW SIDE | SDW-2936 | L | 79761 | 2nd Ave PBL North Extension - CIP | CIP | DISTRICT7 | TC36676038 | 5 | 27 | 1 | 422 | 612 | 0 | |
| CLAY ST BETWEEN 1ST AVE AND 2ND AVE, SE SIDE | SDW-2937 | H | 79761 | 2nd Ave PBL North Extension - CIP | CIP | DISTRICT7 | TC36676038 | 5 | 24 | 1 | 443 | 655 | 0 | |
| CLAY ST BETWEEN 1ST AVE AND 2ND AVE, NW SIDE | SDW-3010 | H | 79761 | 2nd Ave PBL North Extension - CIP | CIP | DISTRICT7 | TC36676038 | 5 | 24 | 1 | 434 | 645 | 0 | |
| VINE ST BETWEEN 2ND AVE AND 3RD AVE, SE SIDE | SDW-6285 | L | 79761 | 2nd Ave PBL North Extension - CIP | CIP | DISTRICT7 | TC36676038 | 9 | 27 | 1 | 480 | 723 | 0 | |
| VINE ST BETWEEN 2ND AVE AND 3RD AVE, NW SIDE | SDW-6286 | L | 79761 | 2nd Ave PBL North Extension - CIP | CIP | DISTRICT7 | TC36676038 | 9 | 29 | 1 | 483 | 728 | 0 | |
| VINE ST BETWEEN 1ST AVE AND 2ND AVE, SE SIDE | SDW-6287 | H | 79761 | 2nd Ave PBL North Extension - CIP | CIP | DISTRICT7 | TC36676038 | 7 | 27 | 1 | 485 | 735 | 0 | |
| VINE ST BETWEEN 1ST AVE AND 2ND AVE, NW SIDE | SDW-6288 | H | 79761 | 2nd Ave PBL North Extension - CIP | CIP | DISTRICT7 | TC36676038 | 8 | 28 | 1 | 473 | 717 | 0 | |
| 30TH AVE NE BETWEEN NE 133RD ST AND NE 135TH ST, E SIDE | SDW-1705 | H,L | 84241 | 30TH AVE NE - 130TH TO 137TH - CIP | CIP | DISTRICT5 | TC36760007 | 2 | 14 | 4 | 71 | 125 | 1 | |
| 30TH AVE NE BETWEEN NE 130TH ST AND NE 133RD ST, E SIDE | SDW-1707 | H,L | 84241 | 30TH AVE NE - 130TH TO 137TH - CIP | CIP | DISTRICT5 | TC36760007 | 5 | 17 | 3 | 78 | 137 | 1 | |
| 30TH AVE NE BETWEEN NE 135TH ST AND NE 137TH ST, E SIDE | SDW-34972 | H,L | 84241 | 30TH AVE NE - 130TH TO 137TH - CIP | CIP | DISTRICT5 | TC36760007 | 1 | 12 | 4 | 70 | 149 | 1 | |
| NE 133RD ST BETWEEN 30TH AVE NE AND 31ST AVE NE, S SIDE | SDW-37995 | L | 84241 | 30TH AVE NE - 130TH TO 137TH - CIP | CIP | DISTRICT5 | TC36760007 | 2 | 14 | 4 | 69 | 112 | 1 | |
| NE 135TH ST BETWEEN 30TH AVE NE AND 32ND AVE NE, S SIDE | SDW-46713 | L | 84241 | 30TH AVE NE - 130TH TO 137TH - CIP | CIP | DISTRICT5 | TC36760007 | 1 | 11 | 5 | 73 | 118 | 0 | |
| NE 130TH ST BETWEEN 30TH AVE NE AND 31ST AVE NE, N SIDE | SDW-5075 | L | 84241 | 30TH AVE NE - 130TH TO 137TH - CIP | CIP | DISTRICT5 | TC36760007 | 7 | 13 | 3 | 82 | 143 | 1 | |
| NE 135TH ST BETWEEN 30TH AVE NE AND 32ND AVE NE, N SIDE | SDW-6339 | L | 84241 | 30TH AVE NE - 130TH TO 137TH - CIP | CIP | DISTRICT5 | TC36760007 | 1 | 11 | 5 | 76 | 124 | 1 | |
| NE 137TH ST BETWEEN 30TH AVE NE AND 32ND AVE NE, S SIDE | SDW-6463 | L | 84241 | 30TH AVE NE - 130TH TO 137TH - CIP | CIP | DISTRICT5 | TC36760007 | 1 | 10 | 4 | 76 | 163 | 1 | |
| NE 133RD ST BETWEEN 30TH AVE NE AND 31ST AVE NE, N SIDE | SDW-8560 | L | 84241 | 30TH AVE NE - 130TH TO 137TH - CIP | CIP | DISTRICT5 | TC36760007 | 2 | 14 | 4 | 65 | 109 | 1 | |

SDOT ADA Transition Plan Appendix 6.1a:

2018 SDOT Projected Curb Ramp Construction/Remediation Breakdown (by Ramp Locations)

| | | | | | | | | | Facilities Served | | | | | |
|--|-----------|--------------------|-----------------|-----------------------|-----------|-----------|---------------|---|-------------------|---|-----|-----|---|---|
| Sidewalk Location | SDW-ID | Curb Ramp Location | Group Project # | Project Name | Installer | District | Subproject ID | | 1 | 2 | 3 | 4 | 5 | 6 |
| 25TH AVE NE BETWEEN NE 60TH ST AND NE 65TH ST, E SIDE | SDW-11672 | L | 81721 | AAC 25th Ave NE - CIP | CIP | DISTRICT4 | TC36774008 | 5 | 15 | 1 | 88 | 118 | 1 | |
| NE 60TH ST BETWEEN 25TH AVE NE AND 26TH AVE NE, S SIDE | SDW-13407 | L | 81721 | AAC 25th Ave NE - CIP | CIP | DISTRICT4 | TC36774008 | 4 | 6 | 0 | 30 | 46 | 1 | |
| NE 60TH ST BETWEEN 25TH AVE NE AND 26TH AVE NE, N SIDE | SDW-13408 | L | 81721 | AAC 25th Ave NE - CIP | CIP | DISTRICT4 | TC36774008 | 3 | 4 | 1 | 32 | 53 | 1 | |
| NE 60TH ST BETWEEN 24TH AVE NE AND 25TH AVE NE, S SIDE | SDW-13409 | H | 81721 | AAC 25th Ave NE - CIP | CIP | DISTRICT4 | TC36774008 | 5 | 5 | 1 | 30 | 48 | 1 | |
| NE 60TH ST BETWEEN 24TH AVE NE AND 25TH AVE NE, N SIDE | SDW-13410 | H | 81721 | AAC 25th Ave NE - CIP | CIP | DISTRICT4 | TC36774008 | 5 | 6 | 1 | 29 | 46 | 1 | |
| 25TH AVE NE BETWEEN NE 57TH ST AND NE 60TH ST, W SIDE | SDW-13775 | H,L | 81721 | AAC 25th Ave NE - CIP | CIP | DISTRICT4 | TC36774008 | 5 | 13 | 2 | 92 | 118 | 1 | |
| 25TH AVE NE BETWEEN NE 57TH ST AND NE 60TH ST, E SIDE | SDW-13776 | H,L | 81721 | AAC 25th Ave NE - CIP | CIP | DISTRICT4 | TC36774008 | 5 | 13 | 1 | 93 | 118 | 1 | |
| 25TH AVE NE BETWEEN NE 55TH ST AND NE 57TH ST, W SIDE | SDW-13777 | L | 81721 | AAC 25th Ave NE - CIP | CIP | DISTRICT4 | TC36774008 | 6 | 15 | 1 | 123 | 157 | 1 | |
| 25TH AVE NE BETWEEN NE 54TH ST AND NE 55TH ST, W SIDE | SDW-13778 | H,L | 81721 | AAC 25th Ave NE - CIP | CIP | DISTRICT4 | TC36774008 | 6 | 14 | 1 | 140 | 178 | 0 | |
| 25TH AVE NE BETWEEN NE 54TH ST AND NE 55TH ST, E SIDE | SDW-13779 | H,L | 81721 | AAC 25th Ave NE - CIP | CIP | DISTRICT4 | TC36774008 | 6 | 14 | 1 | 141 | 180 | 0 | |
| 25TH AVE NE BETWEEN NE BLAKELEY ST AND NE 54TH ST, W SIDE | SDW-13780 | H,L | 81721 | AAC 25th Ave NE - CIP | CIP | DISTRICT4 | TC36774008 | 5 | 14 | 1 | 168 | 224 | 0 | |
| 25TH AVE NE BETWEEN NE 49TH ST AND NE BLAKELEY ST, W SIDE | SDW-13781 | L | 81721 | AAC 25th Ave NE - CIP | CIP | DISTRICT4 | TC36774008 | 5 | 12 | 1 | 226 | 334 | 0 | |
| 25TH AVE NE BETWEEN NE 49TH ST AND NE BLAKELEY ST, E SIDE | SDW-13782 | H,L | 81721 | AAC 25th Ave NE - CIP | CIP | DISTRICT4 | TC36774008 | 5 | 12 | 1 | 229 | 339 | 0 | |
| 25TH AVE NE BETWEEN NE 47TH ST AND NE 49TH ST, E SIDE | SDW-13783 | H,M,L | 81721 | AAC 25th Ave NE - CIP | CIP | DISTRICT4 | TC36774008 | 4 | 6 | 1 | 213 | 320 | 0 | |
| 25TH AVE NE BETWEEN NE 44TH ST AND NE 47TH ST, W SIDE | SDW-13784 | H,L | 81721 | AAC 25th Ave NE - CIP | CIP | DISTRICT4 | TC36774008 | 3 | 4 | 0 | 94 | 170 | 0 | |
| 25TH AVE NE BETWEEN NE 44TH ST AND NE 47TH ST, E SIDE | SDW-13785 | H,L | 81721 | AAC 25th Ave NE - CIP | CIP | DISTRICT4 | TC36774008 | 3 | 4 | 0 | 92 | 165 | 0 | |
| NE 44TH ST BETWEEN 25TH AVE NE AND MONTLAKE BLVD NE, S SIDE | SDW-14421 | L | 81721 | AAC 25th Ave NE - CIP | CIP | DISTRICT4 | TC36774008 | 3 | 4 | 0 | 85 | 155 | 0 | |
| NE 44TH ST BETWEEN 25TH AVE NE AND MONTLAKE BLVD NE, N SIDE | SDW-14422 | L | 81721 | AAC 25th Ave NE - CIP | CIP | DISTRICT4 | TC36774008 | 3 | 4 | 0 | 91 | 165 | 0 | |
| NE 47TH ST BETWEEN 24TH AVE NE AND 25TH AVE NE, S SIDE | SDW-14434 | H | 81721 | AAC 25th Ave NE - CIP | CIP | DISTRICT4 | TC36774008 | 4 | 6 | 0 | 179 | 272 | 0 | |
| NE 54TH ST BETWEEN 25TH AVE NE AND 26TH AVE NE, S SIDE | SDW-15300 | L | 81721 | AAC 25th Ave NE - CIP | CIP | DISTRICT4 | TC36774008 | 5 | 13 | 1 | 145 | 185 | 1 | |
| NE 54TH ST BETWEEN 25TH AVE NE AND 26TH AVE NE, N SIDE | SDW-15301 | L | 81721 | AAC 25th Ave NE - CIP | CIP | DISTRICT4 | TC36774008 | 5 | 14 | 1 | 147 | 187 | 0 | |
| NE 55TH ST BETWEEN 25TH AVE NE AND 26TH AVE NE, N SIDE | SDW-15310 | L | 81721 | AAC 25th Ave NE - CIP | CIP | DISTRICT4 | TC36774008 | 6 | 15 | 1 | 134 | 169 | 0 | |
| NE 55TH ST BETWEEN RAVENNA PL NE AND 25TH AVE NE, S SIDE | SDW-15311 | H | 81721 | AAC 25th Ave NE - CIP | CIP | DISTRICT4 | TC36774008 | 6 | 18 | 1 | 144 | 181 | 0 | |
| NE 55TH ST BETWEEN RAVENNA PL NE AND 25TH AVE NE, N SIDE | SDW-15312 | H | 81721 | AAC 25th Ave NE - CIP | CIP | DISTRICT4 | TC36774008 | 6 | 18 | 1 | 127 | 161 | 1 | |
| NE 57TH ST BETWEEN 25TH AVE NE AND 26TH AVE NE, N SIDE | SDW-15929 | L | 81721 | AAC 25th Ave NE - CIP | CIP | DISTRICT4 | TC36774008 | 4 | 15 | 1 | 86 | 107 | 1 | |
| NE BLAKELEY ST BETWEEN 25TH AVE NE AND 26TH AVE NE, N SIDE | SDW-15932 | L | 81721 | AAC 25th Ave NE - CIP | CIP | DISTRICT4 | TC36774008 | 4 | 13 | 1 | 162 | 221 | 0 | |
| NE 49TH ST BETWEEN 24TH AVE NE AND 25TH AVE NE, S SIDE | SDW-32017 | H | 81721 | AAC 25th Ave NE - CIP | CIP | DISTRICT4 | TC36774008 | 4 | 6 | 1 | 210 | 314 | 0 | |
| NE 47TH ST BETWEEN 24TH AVE NE AND 25TH AVE NE, N SIDE | SDW-32021 | H | 81721 | AAC 25th Ave NE - CIP | CIP | DISTRICT4 | TC36774008 | 4 | 6 | 0 | 179 | 272 | 0 | |
| NE 54TH ST BETWEEN 24TH AVE NE AND 25TH AVE NE, N SIDE | SDW-32041 | H | 81721 | AAC 25th Ave NE - CIP | CIP | DISTRICT4 | TC36774008 | 6 | 16 | 1 | 139 | 178 | 0 | |
| 25TH AVE NE BETWEEN NE 60TH ST AND NE 65TH ST, W SIDE | SDW-37186 | L | 81721 | AAC 25th Ave NE - CIP | CIP | DISTRICT4 | TC36774008 | 6 | 14 | 1 | 92 | 123 | 1 | |
| NE 55TH ST BETWEEN 25TH AVE NE AND 26TH AVE NE, S SIDE | SDW-40090 | L | 81721 | AAC 25th Ave NE - CIP | CIP | DISTRICT4 | TC36774008 | 6 | 15 | 1 | 137 | 173 | 0 | |
| 25TH AVE NE BETWEEN NE 55TH ST AND NE 57TH ST, E SIDE | SDW-40639 | H,L | 81721 | AAC 25th Ave NE - CIP | CIP | DISTRICT4 | TC36774008 | 6 | 15 | 1 | 122 | 156 | 1 | |
| 25TH AVE NE BETWEEN NE BLAKELEY ST AND NE 54TH ST, E SIDE | SDW-40640 | H,L | 81721 | AAC 25th Ave NE - CIP | CIP | DISTRICT4 | TC36774008 | 5 | 13 | 1 | 166 | 221 | 0 | |
| NE BLAKELEY ST BETWEEN RAVENNA PL NE AND 25TH AVE NE, N SIDE | SDW-40696 | H | 81721 | AAC 25th Ave NE - CIP | CIP | DISTRICT4 | TC36774008 | 5 | 13 | 1 | 160 | 214 | 0 | |
| 25TH AVE NE BETWEEN NE 47TH ST AND NE 49TH ST, W SIDE | SDW-41094 | H,L | 81721 | AAC 25th Ave NE - CIP | CIP | DISTRICT4 | TC36774008 | 4 | 6 | 1 | 208 | 311 | 0 | |
| NE 54TH ST BETWEEN 24TH AVE NE AND 25TH AVE NE, S SIDE | SDW-44070 | H | 81721 | AAC 25th Ave NE - CIP | CIP | DISTRICT4 | TC36774008 | 6 | 17 | 1 | 142 | 182 | 0 | |
| PEND OREILLE RD NE BETWEEN BURKE GILMAN TRL AND 25TH AVE NE, NW SIDE | SDW-46044 | H,L | 81721 | AAC 25th Ave NE - CIP | CIP | DISTRICT4 | TC36774008 | 3 | 4 | 0 | 84 | 153 | 0 | |
| 25TH AVE NE BETWEEN NE 44TH ST AND NE 47TH ST, E SIDE | SDW-46655 | H,L | 81721 | AAC 25th Ave NE - CIP | CIP | DISTRICT4 | TC36774008 | 3 | 4 | 0 | 91 | 169 | 0 | |
| 25TH AVE NE BETWEEN NE 44TH ST AND NE 47TH ST, E SIDE | SDW-46656 | M,L | 81721 | AAC 25th Ave NE - CIP | CIP | DISTRICT4 | TC36774008 | 4 | 6 | 0 | 181 | 283 | 0 | |
| 25TH AVE NE BETWEEN NE 44TH ST AND NE 47TH ST, W SIDE | SDW-46657 | H | 81721 | AAC 25th Ave NE - CIP | CIP | DISTRICT4 | TC36774008 | 4 | 6 | 0 | 180 | 281 | 0 | |
| 25TH AVE NE BETWEEN MONTLAKE BLVD NE AND NE 44TH ST, E SIDE | SDW-649 | H | 81721 | AAC 25th Ave NE - CIP | CIP | DISTRICT4 | TC36774008 | 3 | 7 | 0 | 84 | 152 | 0 | |
| NE 47TH ST BETWEEN 35TH AVE NE AND 36TH AVE NE, S SIDE | SDW-10568 | L | 84101 | AAC 35TH AVE NE-CIP | CIP | DISTRICT4 | TC36774013 | 2 | 9 | 0 | 93 | 139 | 1 | |
| NE 47TH ST BETWEEN 35TH AVE NE AND 36TH AVE NE, N SIDE | SDW-10569 | L | 84101 | AAC 35TH AVE NE-CIP | CIP | DISTRICT4 | TC36774013 | 2 | 9 | 0 | 93 | 140 | 1 | |
| NE 50TH ST BETWEEN 35TH AVE NE AND 36TH AVE NE, N SIDE | SDW-10578 | L | 84101 | AAC 35TH AVE NE-CIP | CIP | DISTRICT4 | TC36774013 | 1 | 5 | 0 | 67 | 97 | 1 | |
| NE 50TH ST BETWEEN 34TH AVE NE AND 35TH AVE NE, S SIDE | SDW-10579 | H | 84101 | AAC 35TH AVE NE-CIP | CIP | DISTRICT4 | TC36774013 | 1 | 0 | 0 | 69 | 103 | 1 | |
| NE 52ND ST BETWEEN 35TH AVE NE AND 36TH AVE NE, S SIDE | SDW-10593 | L | 84101 | AAC 35TH AVE NE-CIP | CIP | DISTRICT4 | TC36774013 | 2 | 12 | 0 | 31 | 52 | 1 | |
| 35TH AVE NE BETWEEN NE 68TH ST AND NE 70TH ST, E SIDE | SDW-12295 | L | 84101 | AAC 35TH AVE NE-CIP | CIP | DISTRICT4 | TC36774013 | 3 | 16 | 0 | 78 | 108 | 1 | |
| 35TH AVE NE BETWEEN NE 65TH ST AND NE 68TH ST, W SIDE | SDW-12296 | H,L | 84101 | AAC 35TH AVE NE-CIP | CIP | DISTRICT4 | TC36774013 | 3 | 18 | 0 | 75 | 102 | 0 | |
| 35TH AVE NE BETWEEN NE 65TH ST AND NE 68TH ST, E SIDE | SDW-12297 | H,L | 84101 | AAC 35TH AVE NE-CIP | CIP | DISTRICT4 | TC36774013 | 3 | 18 | 0 | 74 | 101 | 0 | |
| 35TH AVE NE BETWEEN NE 62ND ST AND NE 65TH ST, W SIDE | SDW-12298 | H | 84101 | AAC 35TH AVE NE-CIP | CIP | DISTRICT4 | TC36774013 | 3 | 18 | 0 | 65 | 88 | 1 | |
| 35TH AVE NE BETWEEN NE 62ND ST AND NE 65TH ST, E SIDE | SDW-12299 | H | 84101 | AAC 35TH AVE NE-CIP | CIP | DISTRICT4 | TC36774013 | 3 | 18 | 0 | 64 | 83 | 1 | |
| UNIVERSITY VIEW PL NE BETWEEN NE 45TH PL AND 34TH AVE NE, SW SIDE | SDW-12370 | L | 84101 | AAC 35TH AVE NE-CIP | CIP | DISTRICT4 | TC36774013 | 2 | 7 | 0 | 91 | 145 | 1 | |
| UNIVERSITY VIEW PL NE BETWEEN NE 45TH PL AND 34TH AVE NE, NE SIDE | SDW-12371 | L | 84101 | AAC 35TH AVE NE-CIP | CIP | DISTRICT4 | TC36774013 | 2 | 6 | 0 | 92 | 149 | 1 | |
| NE 80TH ST BETWEEN 35TH AVE NE AND 36TH AVE NE, N SIDE | SDW-12396 | L | 84101 | AAC 35TH AVE NE-CIP | CIP | DISTRICT4 | TC36774013 | 1 | 12 | 0 | 46 | 77 | 1 | |
| NE 80TH ST BETWEEN 34TH AVE NE AND 35TH AVE NE, S SIDE | SDW-12397 | H | 84101 | AAC 35TH AVE NE-CIP | CIP | DISTRICT4 | TC36774013 | 1 | 7 | 0 | 44 | 71 | 1 | |
| NE 82ND ST BETWEEN 35TH AVE NE AND 36TH AVE NE, S SIDE | SDW-12406 | L | 84101 | AAC 35TH AVE NE-CIP | CIP | DISTRICT4 | TC36774013 | 2 | 14 | 1 | 52 | 73 | 1 | |
| NE 82ND ST BETWEEN 35TH AVE NE AND 36TH AVE NE, N SIDE | SDW-12407 | L | 84101 | AAC 35TH AVE NE-CIP | CIP | DISTRICT4 | TC36774013 | 2 | 14 | 1 | 53 | 74 | 1 | |
| NE 85TH ST BETWEEN 35TH AVE NE AND 36TH AVE NE, S SIDE | SDW-12411 | L | 84101 | AAC 35TH AVE NE-CIP | CIP | DISTRICT4 | TC36774013 | 3 | 15 | 1 | 57 | 76 | 1 | |
| NE 80TH ST BETWEEN 34TH AVE NE AND 35TH AVE NE, N SIDE | SDW-12691 | H | 84101 | AAC 35TH AVE NE-CIP | CIP | DISTRICT4 | TC36774013 | 1 | 8 | 0 | 45 | 71 | 1 | |

Facilities Served Codes:
1. Government offices, facilities, parks, community centers, and schools
2. Transportation corridors
3. Hospitals, medical facilities, assisted living facilities, etc.
4. Places of public accommodation (commercial facilities, restaurants, hotels, etc.)
5. Employment facilities (offices, places of business, etc.)
6. Residential neighborhoods or other



SDOT ADA Transition Plan Appendix 6.1a:
2018 SDOT Projected Curb Ramp Construction/Remediation Breakdown (by Ramp Locations)

- Facilities Served Codes:
- 1. Government offices, facilities, parks, community centers, and schools
 - 2. Transportation corridors
 - 3. Hospitals, medical facilities, assisted living facilities, etc.
 - 4. Places of public accommodation (commercial facilities, restaurants, hotels, etc.)
 - 5. Employment facilities (offices, places of business, etc.)
 - 6. Residential neighborhoods or other

| | | | | | | | | | Facilities Served | | | | | |
|--|-----------|--------------------|-----------------|---------------------|-----------|-----------|---------------|---|-------------------|---|----|-----|---|---|
| Sidewalk Location | SDW-ID | Curb Ramp Location | Group Project # | Project Name | Installer | District | Subproject ID | | 1 | 2 | 3 | 4 | 5 | 6 |
| NE 81ST ST BETWEEN 34TH AVE NE AND 35TH AVE NE, N SIDE | SDW-12698 | H | 84101 | AAC 35TH AVE NE-CIP | CIP | DISTRICT4 | TC36774013 | 2 | 9 | 0 | 44 | 64 | 1 | |
| NE 84TH ST BETWEEN 34TH AVE NE AND 35TH AVE NE, N SIDE | SDW-12701 | H | 84101 | AAC 35TH AVE NE-CIP | CIP | DISTRICT4 | TC36774013 | 2 | 11 | 1 | 54 | 73 | 0 | |
| NE 85TH ST BETWEEN 32ND AVE NE AND 35TH AVE NE, S SIDE | SDW-13959 | H | 84101 | AAC 35TH AVE NE-CIP | CIP | DISTRICT4 | TC36774013 | 4 | 13 | 1 | 61 | 81 | 1 | |
| NE 55TH ST BETWEEN 35TH AVE NE AND 36TH AVE NE, S SIDE | SDW-14017 | L | 84101 | AAC 35TH AVE NE-CIP | CIP | DISTRICT4 | TC36774013 | 3 | 13 | 0 | 39 | 55 | 1 | |
| 35TH AVE NE BETWEEN NE 84TH ST AND NE 85TH ST, E SIDE | SDW-14094 | H,L | 84101 | AAC 35TH AVE NE-CIP | CIP | DISTRICT4 | TC36774013 | 3 | 13 | 1 | 54 | 75 | 0 | |
| 35TH AVE NE BETWEEN NE 82ND ST AND NE 84TH ST, E SIDE | SDW-14095 | H,L | 84101 | AAC 35TH AVE NE-CIP | CIP | DISTRICT4 | TC36774013 | 2 | 13 | 1 | 58 | 80 | 0 | |
| 35TH AVE NE BETWEEN NE 80TH ST AND NE 81ST ST, E SIDE | SDW-14096 | H | 84101 | AAC 35TH AVE NE-CIP | CIP | DISTRICT4 | TC36774013 | 2 | 10 | 0 | 47 | 75 | 0 | |
| 35TH AVE NE BETWEEN NE 77TH ST AND NE 80TH ST, W SIDE | SDW-14097 | L | 84101 | AAC 35TH AVE NE-CIP | CIP | DISTRICT4 | TC36774013 | 1 | 10 | 0 | 57 | 95 | 1 | |
| 35TH AVE NE BETWEEN NE 77TH ST AND NE 80TH ST, E SIDE | SDW-14098 | H,L | 84101 | AAC 35TH AVE NE-CIP | CIP | DISTRICT4 | TC36774013 | 1 | 11 | 0 | 56 | 94 | 1 | |
| 35TH AVE NE BETWEEN NE 75TH ST AND NE 77TH ST, E SIDE | SDW-14099 | H | 84101 | AAC 35TH AVE NE-CIP | CIP | DISTRICT4 | TC36774013 | 2 | 11 | 0 | 60 | 98 | 1 | |
| 35TH AVE NE BETWEEN NE 73RD ST AND NE 75TH ST, W SIDE | SDW-14100 | L | 84101 | AAC 35TH AVE NE-CIP | CIP | DISTRICT4 | TC36774013 | 3 | 8 | 0 | 66 | 106 | 0 | |
| 35TH AVE NE BETWEEN NE 73RD ST AND NE 75TH ST, E SIDE | SDW-14101 | H | 84101 | AAC 35TH AVE NE-CIP | CIP | DISTRICT4 | TC36774013 | 3 | 9 | 0 | 65 | 105 | 0 | |
| 35TH AVE NE BETWEEN NE 52ND ST AND NE 55TH ST, E SIDE | SDW-14215 | L | 84101 | AAC 35TH AVE NE-CIP | CIP | DISTRICT4 | TC36774013 | 1 | 14 | 0 | 40 | 61 | 1 | |
| 35TH AVE NE BETWEEN NE 50TH ST AND NE 52ND ST, W SIDE | SDW-14216 | H,L | 84101 | AAC 35TH AVE NE-CIP | CIP | DISTRICT4 | TC36774013 | 1 | 8 | 0 | 79 | 117 | 1 | |
| 35TH AVE NE BETWEEN NE 45TH PL AND NE 50TH ST, W SIDE | SDW-14217 | L | 84101 | AAC 35TH AVE NE-CIP | CIP | DISTRICT4 | TC36774013 | 2 | 8 | 0 | 98 | 154 | 1 | |
| NE 77TH ST BETWEEN 35TH AVE NE AND 36TH AVE NE, S SIDE | SDW-14274 | L | 84101 | AAC 35TH AVE NE-CIP | CIP | DISTRICT4 | TC36774013 | 0 | 10 | 0 | 43 | 77 | 1 | |
| NE 77TH ST BETWEEN 35TH AVE NE AND 36TH AVE NE, N SIDE | SDW-14275 | L | 84101 | AAC 35TH AVE NE-CIP | CIP | DISTRICT4 | TC36774013 | 0 | 10 | 0 | 42 | 76 | 1 | |
| NE 77TH ST BETWEEN 34TH AVE NE AND 35TH AVE NE, S SIDE | SDW-14276 | | 84101 | AAC 35TH AVE NE-CIP | CIP | DISTRICT4 | TC36774013 | 1 | 7 | 0 | 44 | 77 | 1 | |
| NE 80TH ST BETWEEN 35TH AVE NE AND 36TH AVE NE, S SIDE | SDW-14281 | L | 84101 | AAC 35TH AVE NE-CIP | CIP | DISTRICT4 | TC36774013 | 1 | 11 | 0 | 47 | 78 | 1 | |
| 35TH AVE NE BETWEEN NE 68TH ST AND NE 70TH ST, W SIDE | SDW-14456 | H | 84101 | AAC 35TH AVE NE-CIP | CIP | DISTRICT4 | TC36774013 | 3 | 16 | 0 | 78 | 108 | 1 | |
| NE 73RD ST BETWEEN 34TH AVE NE AND 35TH AVE NE, S SIDE | SDW-14739 | H | 84101 | AAC 35TH AVE NE-CIP | CIP | DISTRICT4 | TC36774013 | 3 | 6 | 0 | 56 | 86 | 1 | |
| NE 73RD ST BETWEEN 34TH AVE NE AND 35TH AVE NE, N SIDE | SDW-14740 | H | 84101 | AAC 35TH AVE NE-CIP | CIP | DISTRICT4 | TC36774013 | 3 | 6 | 0 | 56 | 88 | 1 | |
| NE 75TH ST BETWEEN 35TH AVE NE AND 36TH AVE NE, S SIDE | SDW-14747 | L | 84101 | AAC 35TH AVE NE-CIP | CIP | DISTRICT4 | TC36774013 | 2 | 8 | 0 | 51 | 88 | 0 | |
| NE 77TH ST BETWEEN 34TH AVE NE AND 35TH AVE NE, N SIDE | SDW-14750 | H | 84101 | AAC 35TH AVE NE-CIP | CIP | DISTRICT4 | TC36774013 | 1 | 7 | 0 | 44 | 77 | 1 | |
| 35TH AVE NE BETWEEN NE 84TH ST AND NE 85TH ST, W SIDE | SDW-15024 | H,L | 84101 | AAC 35TH AVE NE-CIP | CIP | DISTRICT4 | TC36774013 | 3 | 13 | 1 | 55 | 76 | 0 | |
| 35TH AVE NE BETWEEN NE 82ND ST AND NE 84TH ST, W SIDE | SDW-15025 | H,L | 84101 | AAC 35TH AVE NE-CIP | CIP | DISTRICT4 | TC36774013 | 2 | 11 | 1 | 58 | 79 | 1 | |
| 35TH AVE NE BETWEEN NE 81ST ST AND NE 82ND ST, W SIDE | SDW-15026 | H,L | 84101 | AAC 35TH AVE NE-CIP | CIP | DISTRICT4 | TC36774013 | 2 | 12 | 0 | 53 | 80 | 1 | |
| NE 65TH ST BETWEEN 35TH AVE NE AND 36TH W AVE NE, N SIDE | SDW-16606 | L | 84101 | AAC 35TH AVE NE-CIP | CIP | DISTRICT4 | TC36774013 | 3 | 18 | 0 | 56 | 76 | 1 | |
| NE 65TH ST BETWEEN 34TH E AVE NE AND 35TH AVE NE, S SIDE | SDW-16607 | H | 84101 | AAC 35TH AVE NE-CIP | CIP | DISTRICT4 | TC36774013 | 2 | 18 | 0 | 57 | 80 | 0 | |
| NE 65TH ST BETWEEN 34TH E AVE NE AND 35TH AVE NE, N SIDE | SDW-16608 | H | 84101 | AAC 35TH AVE NE-CIP | CIP | DISTRICT4 | TC36774013 | 2 | 18 | 0 | 56 | 81 | 0 | |
| NE 68TH ST BETWEEN 34TH AVE NE AND 35TH AVE NE, S SIDE | SDW-16615 | H | 84101 | AAC 35TH AVE NE-CIP | CIP | DISTRICT4 | TC36774013 | 3 | 16 | 0 | 71 | 94 | 0 | |
| NE 68TH ST BETWEEN 34TH AVE NE AND 35TH AVE NE, N SIDE | SDW-16616 | H | 84101 | AAC 35TH AVE NE-CIP | CIP | DISTRICT4 | TC36774013 | 3 | 16 | 0 | 72 | 96 | 1 | |
| NE 70TH ST BETWEEN 35TH AVE NE AND 36TH AVE NE, S SIDE | SDW-16621 | L | 84101 | AAC 35TH AVE NE-CIP | CIP | DISTRICT4 | TC36774013 | 2 | 8 | 0 | 66 | 88 | 1 | |
| NE 70TH ST BETWEEN 34TH E AVE NE AND 35TH AVE NE, S SIDE | SDW-16622 | H | 84101 | AAC 35TH AVE NE-CIP | CIP | DISTRICT4 | TC36774013 | 2 | 8 | 0 | 71 | 93 | 1 | |
| NE 70TH ST BETWEEN 34TH E AVE NE AND 35TH AVE NE, N SIDE | SDW-16623 | H | 84101 | AAC 35TH AVE NE-CIP | CIP | DISTRICT4 | TC36774013 | 2 | 8 | 0 | 71 | 93 | 1 | |
| 35TH AVE NE BETWEEN NE 87TH ST AND NE 88TH ST, W SIDE | SDW-1776 | H,L | 84101 | AAC 35TH AVE NE-CIP | CIP | DISTRICT4 | TC36774013 | 3 | 12 | 1 | 45 | 71 | 0 | |
| 35TH AVE NE BETWEEN NE 87TH ST AND NE 88TH ST, E SIDE | SDW-1777 | H | 84101 | AAC 35TH AVE NE-CIP | CIP | DISTRICT4 | TC36774013 | 3 | 13 | 1 | 43 | 69 | 0 | |
| 35TH AVE NE BETWEEN NE 86TH ST AND NE 87TH ST, W SIDE | SDW-1778 | H,L | 84101 | AAC 35TH AVE NE-CIP | CIP | DISTRICT4 | TC36774013 | 2 | 12 | 1 | 54 | 79 | 0 | |
| 35TH AVE NE BETWEEN NE 85TH ST AND NE 86TH ST, W SIDE | SDW-1780 | H | 84101 | AAC 35TH AVE NE-CIP | CIP | DISTRICT4 | TC36774013 | 3 | 13 | 1 | 56 | 76 | 0 | |
| 35TH AVE NE BETWEEN NE 85TH ST AND NE 86TH ST, E SIDE | SDW-1781 | H,L | 84101 | AAC 35TH AVE NE-CIP | CIP | DISTRICT4 | TC36774013 | 3 | 13 | 1 | 57 | 79 | 0 | |
| 35TH AVE NE BETWEEN NE 45TH PL AND NE 50TH ST, E SIDE | SDW-2209 | H,L | 84101 | AAC 35TH AVE NE-CIP | CIP | DISTRICT4 | TC36774013 | 2 | 8 | 0 | 97 | 152 | 1 | |
| 35TH AVE NE BETWEEN NE 89TH ST AND NE 90TH ST, W SIDE | SDW-2230 | L | 84101 | AAC 35TH AVE NE-CIP | CIP | DISTRICT4 | TC36774013 | 4 | 13 | 1 | 46 | 68 | 1 | |
| 35TH AVE NE BETWEEN NE 88TH ST AND NE 89TH ST, W SIDE | SDW-2231 | H,L | 84101 | AAC 35TH AVE NE-CIP | CIP | DISTRICT4 | TC36774013 | 3 | 13 | 1 | 34 | 58 | 1 | |
| 35TH AVE NE BETWEEN NE 88TH ST AND NE 89TH ST, E SIDE | SDW-2232 | H,L | 84101 | AAC 35TH AVE NE-CIP | CIP | DISTRICT4 | TC36774013 | 3 | 13 | 1 | 35 | 59 | 1 | |
| 35TH AVE NE BETWEEN NE 89TH ST AND NE 90TH ST, E SIDE | SDW-35036 | L | 84101 | AAC 35TH AVE NE-CIP | CIP | DISTRICT4 | TC36774013 | 4 | 13 | 1 | 45 | 67 | 1 | |
| 35TH AVE NE BETWEEN NE BLAKELEY ST AND NE 45TH PL, W SIDE | SDW-35295 | H | 84101 | AAC 35TH AVE NE-CIP | CIP | DISTRICT4 | TC36774013 | 2 | 9 | 0 | 94 | 142 | 1 | |
| NE 88TH ST BETWEEN 32ND AVE NE AND 35TH AVE NE, N SIDE | SDW-37115 | H | 84101 | AAC 35TH AVE NE-CIP | CIP | DISTRICT4 | TC36774013 | 4 | 11 | 1 | 39 | 66 | 1 | |
| NE 45TH PL BETWEEN NE BLAKELEY ST AND UNIVERSITY VIEW PL NE, NW SIDE | SDW-37218 | H,L | 84101 | AAC 35TH AVE NE-CIP | CIP | DISTRICT4 | TC36774013 | 2 | 8 | 0 | 91 | 145 | 1 | |
| NE 85TH ST BETWEEN 35TH AVE NE AND 36TH AVE NE, N SIDE | SDW-37567 | L | 84101 | AAC 35TH AVE NE-CIP | CIP | DISTRICT4 | TC36774013 | 3 | 15 | 1 | 57 | 76 | 1 | |
| NE 45TH PL BETWEEN UNIVERSITY VIEW PL NE AND 35TH AVE NE, SE SIDE | SDW-37681 | H | 84101 | AAC 35TH AVE NE-CIP | CIP | DISTRICT4 | TC36774013 | 2 | 8 | 0 | 93 | 141 | 1 | |
| 35TH AVE NE BETWEEN NE 52ND ST AND NE 55TH ST, W SIDE | SDW-38121 | L | 84101 | AAC 35TH AVE NE-CIP | CIP | DISTRICT4 | TC36774013 | 2 | 13 | 0 | 41 | 64 | 1 | |
| 35TH AVE NE BETWEEN NE 50TH ST AND NE 52ND ST, E SIDE | SDW-38122 | H,L | 84101 | AAC 35TH AVE NE-CIP | CIP | DISTRICT4 | TC36774013 | 1 | 10 | 0 | 76 | 114 | 1 | |
| NE 86TH ST BETWEEN 32ND AVE NE AND 35TH AVE NE, S SIDE | SDW-38181 | H | 84101 | AAC 35TH AVE NE-CIP | CIP | DISTRICT4 | TC36774013 | 3 | 11 | 1 | 54 | 73 | 0 | |
| NE 50TH ST BETWEEN 35TH AVE NE AND 36TH AVE NE, S SIDE | SDW-38288 | L | 84101 | AAC 35TH AVE NE-CIP | CIP | DISTRICT4 | TC36774013 | 1 | 3 | 0 | 69 | 100 | 1 | |
| NE BLAKELEY ST BETWEEN NE 45TH PL AND 35TH AVE NE, NE SIDE | SDW-38985 | L | 84101 | AAC 35TH AVE NE-CIP | CIP | DISTRICT4 | TC36774013 | 2 | 9 | 0 | 94 | 150 | 1 | |
| NE 81ST ST BETWEEN 34TH AVE NE AND 35TH AVE NE, S SIDE | SDW-40004 | H | 84101 | AAC 35TH AVE NE-CIP | CIP | DISTRICT4 | TC36774013 | 2 | 9 | 0 | 42 | 63 | 1 | |
| NE 84TH ST BETWEEN 34TH AVE NE AND 35TH AVE NE, S SIDE | SDW-40005 | H | 84101 | AAC 35TH AVE NE-CIP | CIP | DISTRICT4 | TC36774013 | 2 | 11 | 1 | 54 | 74 | 1 | |
| NE 65TH ST BETWEEN 35TH AVE NE AND 36TH W AVE NE, S SIDE | SDW-40156 | L | 84101 | AAC 35TH AVE NE-CIP | CIP | DISTRICT4 | TC36774013 | 3 | 18 | 0 | 54 | 74 | 1 | |
| NE 68TH ST BETWEEN 35TH AVE NE AND 36TH AVE NE, S SIDE | SDW-40159 | L | 84101 | AAC 35TH AVE NE-CIP | CIP | DISTRICT4 | TC36774013 | 4 | 14 | 0 | 67 | 89 | 1 | |

SDOT ADA Transition Plan Appendix 6.1a:

2018 SDOT Projected Curb Ramp Construction/Remediation Breakdown (by Ramp Locations)

| | | | | | | | | Facilities Served | | | | | |
|--|-----------|--------------------|-----------------|---------------------|-----------|-----------|---------------|-------------------|----|---|------|------|---|
| Sidewalk Location | SDW-ID | Curb Ramp Location | Group Project # | Project Name | Installer | District | Subproject ID | 1 | 2 | 3 | 4 | 5 | 6 |
| 35TH AVE NE BETWEEN NE 80TH ST AND NE 81ST ST, W SIDE | SDW-41056 | H,L | 84101 | AAC 35TH AVE NE-CIP | CIP | DISTRICT4 | TC36774013 | 2 | 9 | 0 | 48 | 76 | 1 |
| 35TH AVE NE BETWEEN NE 81ST ST AND NE 82ND ST, E SIDE | SDW-41108 | H,L | 84101 | AAC 35TH AVE NE-CIP | CIP | DISTRICT4 | TC36774013 | 2 | 13 | 0 | 50 | 77 | 0 |
| 35TH AVE NE BETWEEN NE 75TH ST AND NE 77TH ST, W SIDE | SDW-41109 | H | 84101 | AAC 35TH AVE NE-CIP | CIP | DISTRICT4 | TC36774013 | 2 | 9 | 0 | 60 | 98 | 1 |
| 35TH AVE NE BETWEEN NE 70TH ST AND NE 73RD ST, W SIDE | SDW-41110 | H,L | 84101 | AAC 35TH AVE NE-CIP | CIP | DISTRICT4 | TC36774013 | 3 | 9 | 0 | 76 | 110 | 0 |
| 35TH AVE NE BETWEEN NE 70TH ST AND NE 73RD ST, E SIDE | SDW-41442 | H | 84101 | AAC 35TH AVE NE-CIP | CIP | DISTRICT4 | TC36774013 | 3 | 9 | 0 | 73 | 108 | 0 |
| NE BLAKELEY ST BETWEEN 33RD AVE NE AND NE 45TH PL, NE SIDE | SDW-41927 | H | 84101 | AAC 35TH AVE NE-CIP | CIP | DISTRICT4 | TC36774013 | 2 | 8 | 0 | 116 | 194 | 1 |
| NE 89TH ST BETWEEN 35TH AVE NE AND 38TH AVE NE, S SIDE | SDW-4718 | L | 84101 | AAC 35TH AVE NE-CIP | CIP | DISTRICT4 | TC36774013 | 3 | 15 | 1 | 42 | 66 | 1 |
| NE 89TH ST BETWEEN 35TH AVE NE AND 38TH AVE NE, N SIDE | SDW-4719 | L | 84101 | AAC 35TH AVE NE-CIP | CIP | DISTRICT4 | TC36774013 | 3 | 15 | 1 | 41 | 64 | 1 |
| NE 89TH ST BETWEEN 32ND AVE NE AND 35TH AVE NE, S SIDE | SDW-4720 | H | 84101 | AAC 35TH AVE NE-CIP | CIP | DISTRICT4 | TC36774013 | 4 | 13 | 1 | 38 | 61 | 1 |
| NE 89TH ST BETWEEN 32ND AVE NE AND 35TH AVE NE, N SIDE | SDW-4721 | H | 84101 | AAC 35TH AVE NE-CIP | CIP | DISTRICT4 | TC36774013 | 4 | 13 | 1 | 39 | 61 | 1 |
| NE 87TH ST BETWEEN 32ND AVE NE AND 35TH AVE NE, S SIDE | SDW-5426 | H | 84101 | AAC 35TH AVE NE-CIP | CIP | DISTRICT4 | TC36774013 | 4 | 11 | 1 | 49 | 77 | 1 |
| NE 87TH ST BETWEEN 32ND AVE NE AND 35TH AVE NE, N SIDE | SDW-5427 | H | 84101 | AAC 35TH AVE NE-CIP | CIP | DISTRICT4 | TC36774013 | 4 | 11 | 1 | 48 | 76 | 1 |
| NE 86TH ST BETWEEN 35TH AVE NE AND 38TH AVE NE, S SIDE | SDW-5439 | L | 84101 | AAC 35TH AVE NE-CIP | CIP | DISTRICT4 | TC36774013 | 3 | 13 | 2 | 56 | 79 | 1 |
| NE 86TH ST BETWEEN 32ND AVE NE AND 35TH AVE NE, N SIDE | SDW-5558 | H | 84101 | AAC 35TH AVE NE-CIP | CIP | DISTRICT4 | TC36774013 | 4 | 11 | 1 | 58 | 82 | 1 |
| NE 88TH ST BETWEEN 35TH AVE NE AND 38TH AVE NE, S SIDE | SDW-6828 | L | 84101 | AAC 35TH AVE NE-CIP | CIP | DISTRICT4 | TC36774013 | 3 | 13 | 2 | 39 | 63 | 1 |
| NE 88TH ST BETWEEN 35TH AVE NE AND 38TH AVE NE, N SIDE | SDW-6829 | L | 84101 | AAC 35TH AVE NE-CIP | CIP | DISTRICT4 | TC36774013 | 3 | 13 | 2 | 40 | 64 | 1 |
| NE 88TH ST BETWEEN 32ND AVE NE AND 35TH AVE NE, S SIDE | SDW-6830 | H | 84101 | AAC 35TH AVE NE-CIP | CIP | DISTRICT4 | TC36774013 | 4 | 11 | 1 | 39 | 66 | 1 |
| NE 45TH PL BETWEEN NE BLAKELEY ST AND UNIVERSITY VIEW PL NE, SE SIDE | SDW-9941 | H,L | 84101 | AAC 35TH AVE NE-CIP | CIP | DISTRICT4 | TC36774013 | 2 | 8 | 0 | 92 | 145 | 1 |
| NE 45TH PL BETWEEN NE 45TH ST AND NE BLAKELEY ST, SE SIDE | SDW-9942 | H | 84101 | AAC 35TH AVE NE-CIP | CIP | DISTRICT4 | TC36774013 | 2 | 8 | 0 | 79 | 133 | 1 |
| NE 45TH PL BETWEEN NE 45TH ST AND NE BLAKELEY ST, NW SIDE | SDW-9943 | H | 84101 | AAC 35TH AVE NE-CIP | CIP | DISTRICT4 | TC36774013 | 2 | 8 | 0 | 76 | 131 | 1 |
| NE 45TH PL BETWEEN UNIVERSITY VIEW PL NE AND 35TH AVE NE, NW SIDE | SDW-9951 | H,L | 84101 | AAC 35TH AVE NE-CIP | CIP | DISTRICT4 | TC36774013 | 2 | 7 | 0 | 93 | 142 | 1 |
| S STACY ST BETWEEN 3RD AVE S AND 4TH AVE S, S SIDE | SDW-10832 | H | 84142 | AAC 4th Ave - CIP | CIP | DISTRICT2 | TC36774001 | 0 | 16 | 0 | 57 | 158 | 0 |
| S HOLGATE ST BETWEEN 4TH AVE S AND 5TH AVE S, S SIDE | SDW-14508 | L | 84142 | AAC 4th Ave - CIP | CIP | DISTRICT2 | TC36774001 | 0 | 13 | 0 | 42 | 119 | 0 |
| S HOLGATE ST BETWEEN 3RD AVE S AND 4TH AVE S, S SIDE | SDW-14510 | H | 84142 | AAC 4th Ave - CIP | CIP | DISTRICT2 | TC36774001 | 0 | 11 | 0 | 62 | 143 | 0 |
| S FOREST ST BETWEEN 3RD AVE S AND 4TH AVE S, N SIDE | SDW-21684 | H | 84142 | AAC 4th Ave - CIP | CIP | DISTRICT2 | TC36774001 | 1 | 19 | 0 | 72 | 178 | 0 |
| S HORTON ST BETWEEN 3RD AVE S AND 4TH AVE S, S SIDE | SDW-22635 | H | 84142 | AAC 4th Ave - CIP | CIP | DISTRICT2 | TC36774001 | 1 | 11 | 0 | 55 | 121 | 0 |
| 4TH AVE S BETWEEN S LANDER ST AND S FOREST ST, E SIDE | SDW-22807 | L | 84142 | AAC 4th Ave - CIP | CIP | DISTRICT2 | TC36774001 | 1 | 17 | 0 | 74 | 187 | 0 |
| 4TH AVE S BETWEEN S LANDER ST AND S FOREST ST, W SIDE | SDW-22808 | L | 84142 | AAC 4th Ave - CIP | CIP | DISTRICT2 | TC36774001 | 1 | 18 | 0 | 76 | 192 | 0 |
| S LANDER ST BETWEEN 4TH AVE S AND 5TH AVE S, S SIDE | SDW-23257 | H | 84142 | AAC 4th Ave - CIP | CIP | DISTRICT2 | TC36774001 | 0 | 15 | 0 | 61 | 168 | 0 |
| 4TH AVE S BETWEEN S STACY ST AND S LANDER ST, E SIDE | SDW-2540 | H | 84142 | AAC 4th Ave - CIP | CIP | DISTRICT2 | TC36774001 | 0 | 19 | 0 | 65 | 185 | 0 |
| 4TH AVE S BETWEEN S WALKER ST AND S STACY ST, E SIDE | SDW-2542 | H | 84142 | AAC 4th Ave - CIP | CIP | DISTRICT2 | TC36774001 | 0 | 20 | 0 | 66 | 191 | 0 |
| 4TH AVE S BETWEEN S HOLGATE ST AND S WALKER ST, E SIDE | SDW-2544 | L | 84142 | AAC 4th Ave - CIP | CIP | DISTRICT2 | TC36774001 | 0 | 14 | 0 | 49 | 136 | 0 |
| 4TH AVE S BETWEEN S MASSACHUSETTS ST AND S HOLGATE ST, W SIDE | SDW-2547 | H | 84142 | AAC 4th Ave - CIP | CIP | DISTRICT2 | TC36774001 | 0 | 19 | 0 | 55 | 141 | 0 |
| S HOLGATE ST BETWEEN 3RD AVE S AND 4TH AVE S, N SIDE | SDW-36955 | H | 84142 | AAC 4th Ave - CIP | CIP | DISTRICT2 | TC36774001 | 0 | 11 | 0 | 61 | 143 | 0 |
| S FOREST ST BETWEEN 4TH AVE S AND DEAD END 2, N SIDE | SDW-40438 | H | 84142 | AAC 4th Ave - CIP | CIP | DISTRICT2 | TC36774001 | 1 | 15 | 0 | 64 | 159 | 0 |
| 6TH AVE BETWEEN OLIVE WAY AND STEWART ST, SW SIDE | SDW-25103 | L | 81461 | AAC 6th Ave - CIP | CIP | DISTRICT7 | TC36774009 | 8 | 72 | 0 | 1224 | 1835 | 0 |
| 6TH AVE BETWEEN OLIVE WAY AND STEWART ST, NE SIDE | SDW-25104 | L | 81461 | AAC 6th Ave - CIP | CIP | DISTRICT7 | TC36774009 | 9 | 68 | 0 | 1200 | 1804 | 0 |
| 6TH AVE BETWEEN PINE ST AND OLIVE WAY, NE SIDE | SDW-25105 | H,M | 81461 | AAC 6th Ave - CIP | CIP | DISTRICT7 | TC36774009 | 7 | 72 | 0 | 1559 | 2444 | 0 |
| 6TH AVE BETWEEN UNIVERSITY ST AND UNION ST, SW SIDE | SDW-25109 | M | 81461 | AAC 6th Ave - CIP | CIP | DISTRICT7 | TC36774009 | 4 | 59 | 2 | 1583 | 2464 | 0 |
| 6TH AVE BETWEEN UNIVERSITY ST AND UNION ST, NE SIDE | SDW-25110 | M | 81461 | AAC 6th Ave - CIP | CIP | DISTRICT7 | TC36774009 | 4 | 59 | 2 | 1569 | 2441 | 0 |
| 6TH AVE BETWEEN SENECA ST AND UNIVERSITY ST, SW SIDE | SDW-25111 | L | 81461 | AAC 6th Ave - CIP | CIP | DISTRICT7 | TC36774009 | 4 | 48 | 2 | 1443 | 2299 | 0 |
| SENECA ST BETWEEN 6TH AVE AND HUBBELL PL, NW SIDE | SDW-27255 | L | 81461 | AAC 6th Ave - CIP | CIP | DISTRICT7 | TC36774009 | 3 | 46 | 2 | 1392 | 2224 | 0 |
| SENECA ST BETWEEN 5TH AVE AND 6TH AVE, NW SIDE | SDW-27256 | H | 81461 | AAC 6th Ave - CIP | CIP | DISTRICT7 | TC36774009 | 4 | 47 | 2 | 1573 | 2484 | 0 |
| MADISON ST BETWEEN 6TH AVE AND 7TH AVE, SE SIDE | SDW-27297 | L | 81461 | AAC 6th Ave - CIP | CIP | DISTRICT7 | TC36774009 | 6 | 49 | 4 | 1354 | 2111 | 0 |
| MADISON ST BETWEEN 5TH AVE AND 6TH AVE, SE SIDE | SDW-27299 | H | 81461 | AAC 6th Ave - CIP | CIP | DISTRICT7 | TC36774009 | 5 | 56 | 3 | 1429 | 2175 | 0 |
| STEWART ST BETWEEN 6TH AVE AND 7TH AVE, SE SIDE | SDW-27388 | L | 81461 | AAC 6th Ave - CIP | CIP | DISTRICT7 | TC36774009 | 9 | 66 | 0 | 1130 | 1698 | 0 |
| MARION ST BETWEEN 5TH AVE AND 6TH AVE, SE SIDE | SDW-27423 | H | 81461 | AAC 6th Ave - CIP | CIP | DISTRICT7 | TC36774009 | 6 | 65 | 2 | 1246 | 1821 | 0 |
| MARION ST BETWEEN 5TH AVE AND 6TH AVE, NW SIDE | SDW-27424 | H | 81461 | AAC 6th Ave - CIP | CIP | DISTRICT7 | TC36774009 | 5 | 63 | 2 | 1403 | 2091 | 0 |
| SENECA ST BETWEEN 6TH AVE AND HUBBELL PL, SE SIDE | SDW-27431 | L | 81461 | AAC 6th Ave - CIP | CIP | DISTRICT7 | TC36774009 | 3 | 45 | 2 | 1370 | 2185 | 0 |
| SENECA ST BETWEEN 5TH AVE AND 6TH AVE, SE SIDE | SDW-27432 | H | 81461 | AAC 6th Ave - CIP | CIP | DISTRICT7 | TC36774009 | 4 | 46 | 2 | 1597 | 2532 | 0 |
| UNIVERSITY ST BETWEEN 5TH AVE AND 6TH AVE, SE SIDE | SDW-28363 | H | 81461 | AAC 6th Ave - CIP | CIP | DISTRICT7 | TC36774009 | 4 | 53 | 2 | 1449 | 2320 | 0 |
| UNIVERSITY ST BETWEEN 5TH AVE AND 6TH AVE, NW SIDE | SDW-28364 | H | 81461 | AAC 6th Ave - CIP | CIP | DISTRICT7 | TC36774009 | 4 | 58 | 2 | 1466 | 2346 | 0 |
| OLIVE WAY BETWEEN 6TH AVE AND 7TH AVE, SE SIDE | SDW-29040 | L | 81461 | AAC 6th Ave - CIP | CIP | DISTRICT7 | TC36774009 | 8 | 68 | 0 | 1196 | 1789 | 0 |
| OLIVE WAY BETWEEN 6TH AVE AND 7TH AVE, NW SIDE | SDW-29096 | L | 81461 | AAC 6th Ave - CIP | CIP | DISTRICT7 | TC36774009 | 8 | 66 | 0 | 1201 | 1806 | 0 |
| OLIVE WAY BETWEEN 5TH AVE AND 6TH AVE, NW SIDE | SDW-29098 | H | 81461 | AAC 6th Ave - CIP | CIP | DISTRICT7 | TC36774009 | 7 | 74 | 0 | 1261 | 1893 | 0 |
| CHERRY ST BETWEEN 5TH AVE AND 6TH AVE, SE SIDE | SDW-29141 | H | 81461 | AAC 6th Ave - CIP | CIP | DISTRICT3 | TC36774009 | 11 | 58 | 3 | 1125 | 1614 | 0 |
| PIKE ST BETWEEN 6TH AVE AND 7TH AVE, SE SIDE | SDW-29221 | L | 81461 | AAC 6th Ave - CIP | CIP | DISTRICT7 | TC36774009 | 6 | 64 | 1 | 1576 | 2451 | 0 |
| PIKE ST BETWEEN 6TH AVE AND 7TH AVE, NW SIDE | SDW-29222 | L | 81461 | AAC 6th Ave - CIP | CIP | DISTRICT7 | TC36774009 | 6 | 63 | 1 | 1574 | 2450 | 0 |
| PIKE ST BETWEEN 5TH AVE AND 6TH AVE, SE SIDE | SDW-29223 | H | 81461 | AAC 6th Ave - CIP | CIP | DISTRICT7 | TC36774009 | 5 | 61 | 1 | 1685 | 2648 | 0 |

SDOT ADA Transition Plan Appendix 6.1a:

2018 SDOT Projected Curb Ramp Construction/Remediation Breakdown (by Ramp Locations)

Facilities Served Codes:

- Government offices, facilities, parks, community centers, and schools
- Transportation corridors
- Hospitals, medical facilities, assisted living facilities, etc.
- Places of public accommodation (commercial facilities, restaurants, hotels, etc.)
- Employment facilities (offices, places of business, etc.)
- Residential neighborhoods or other

| | | | | | | | | | Facilities Served | | | | | |
|---|-----------|--------------------|-----------------|---|-----------|-----------|---------------|----|-------------------|---|------|------|---|---|
| Sidewalk Location | SDW-ID | Curb Ramp Location | Group Project # | Project Name | Installer | District | Subproject ID | | 1 | 2 | 3 | 4 | 5 | 6 |
| PIKE ST BETWEEN 5TH AVE AND 6TH AVE, NW SIDE | SDW-29224 | H | 81461 | AAC 6th Ave - CIP | CIP | DISTRICT7 | TC36774009 | 5 | 62 | 0 | 1686 | 2634 | 0 | |
| JEFFERSON ST BETWEEN 5TH AVE AND 6TH AVE, NW SIDE | SDW-29277 | H | 81461 | AAC 6th Ave - CIP | CIP | DISTRICT3 | TC36774009 | 9 | 57 | 3 | 816 | 1186 | 0 | |
| 6TH AVE BETWEEN SPRING ST AND SENECA ST, SW SIDE | SDW-30228 | H | 81461 | AAC 6th Ave - CIP | CIP | DISTRICT7 | TC36774009 | 4 | 49 | 2 | 1628 | 2625 | 0 | |
| 6TH AVE BETWEEN SPRING ST AND SENECA ST, NE SIDE | SDW-30229 | H | 81461 | AAC 6th Ave - CIP | CIP | DISTRICT7 | TC36774009 | 4 | 46 | 2 | 1626 | 2618 | 0 | |
| 6TH AVE BETWEEN MARION ST AND MADISON ST, SW SIDE | SDW-30231 | H,L | 81461 | AAC 6th Ave - CIP | CIP | DISTRICT7 | TC36774009 | 5 | 55 | 3 | 1167 | 1800 | 0 | |
| 6TH AVE BETWEEN MARION ST AND MADISON ST, NE SIDE | SDW-30232 | L | 81461 | AAC 6th Ave - CIP | CIP | DISTRICT7 | TC36774009 | 5 | 53 | 3 | 1255 | 1995 | 0 | |
| 6TH AVE BETWEEN COLUMBIA ST AND MARION ST, SW SIDE | SDW-30233 | H | 81461 | AAC 6th Ave - CIP | CIP | DISTRICT3 | TC36774009 | 6 | 59 | 2 | 994 | 1494 | 0 | |
| 6TH AVE BETWEEN JAMES ST AND CHERRY ST, SW SIDE | SDW-30235 | H | 81461 | AAC 6th Ave - CIP | CIP | DISTRICT3 | TC36774009 | 10 | 54 | 3 | 609 | 950 | 0 | |
| 6TH AVE BETWEEN JAMES ST AND CHERRY ST, NE SIDE | SDW-30236 | L | 81461 | AAC 6th Ave - CIP | CIP | DISTRICT3 | TC36774009 | 9 | 46 | 3 | 582 | 915 | 0 | |
| CHERRY ST BETWEEN 6TH AVE AND CHERRY ST ON RP, SE SIDE | SDW-42695 | L | 81461 | AAC 6th Ave - CIP | CIP | DISTRICT3 | TC36774009 | 10 | 45 | 3 | 589 | 924 | 0 | |
| 6TH AVE BETWEEN JEFFERSON ST AND JAMES ST, SW SIDE | SDW-42861 | L | 81461 | AAC 6th Ave - CIP | CIP | DISTRICT3 | TC36774009 | 8 | 53 | 3 | 591 | 916 | 0 | |
| STEWART ST BETWEEN WESTLAKE AVE AND 6TH AVE, SE SIDE | SDW-44046 | H | 81461 | AAC 6th Ave - CIP | CIP | DISTRICT7 | TC36774009 | 9 | 63 | 0 | 1169 | 1758 | 0 | |
| 6TH AVE BETWEEN PINE ST AND OLIVE WAY, SW SIDE | SDW-44320 | M | 81461 | AAC 6th Ave - CIP | CIP | DISTRICT7 | TC36774009 | 6 | 75 | 0 | 1575 | 2467 | 0 | |
| 6TH AVE BETWEEN SENECA ST AND UNIVERSITY ST, NE SIDE | SDW-44322 | L | 81461 | AAC 6th Ave - CIP | CIP | DISTRICT7 | TC36774009 | 4 | 43 | 2 | 1452 | 2319 | 0 | |
| JAMES ST BETWEEN 5TH AVE AND 6TH AVE, SE SIDE | SDW-45944 | H,L | 81461 | AAC 6th Ave - CIP | CIP | DISTRICT3 | TC36774009 | 7 | 51 | 3 | 559 | 875 | 0 | |
| SENECA ST BETWEEN 6TH AVE AND HUBBELL PL, SE SIDE | SDW-46160 | H,L | 81461 | AAC 6th Ave - CIP | CIP | DISTRICT7 | TC36774009 | 3 | 39 | 2 | 1330 | 2109 | 0 | |
| 6TH AVE BETWEEN JAMES ST AND CHERRY ST, NE SIDE | SDW-46652 | H | 81461 | AAC 6th Ave - CIP | CIP | DISTRICT3 | TC36774009 | 8 | 46 | 3 | 599 | 934 | 0 | |
| NICKERSON 15TH RP BETWEEN 13TH AVE W AND 15TH AVE W, SE SIDE | SDW-30458 | H | 82941 | AAC Nickerson St and 15th Ave W Interchange - CIP | CIP | DISTRICT7 | TC36774022 | 1 | 8 | 0 | 70 | 159 | 0 | |
| NICKERSON 15TH RP BETWEEN 13TH AVE W AND 15TH AVE W, NW SIDE | SDW-30459 | H | 82941 | AAC Nickerson St and 15th Ave W Interchange - CIP | CIP | DISTRICT7 | TC36774022 | 1 | 8 | 0 | 70 | 159 | 0 | |
| 15TH AV W ON RP BETWEEN W NICKERSON ST AND NICKERSON TURN RD, SW SIDE | SDW-32369 | L | 82941 | AAC Nickerson St and 15th Ave W Interchange - CIP | CIP | DISTRICT7 | TC36774022 | 0 | 6 | 0 | 77 | 164 | 0 | |
| 15TH AV W ON RP BETWEEN W NICKERSON ST AND NICKERSON TURN RD, NE SIDE | SDW-32370 | L | 82941 | AAC Nickerson St and 15th Ave W Interchange - CIP | CIP | DISTRICT7 | TC36774022 | 0 | 6 | 0 | 72 | 156 | 0 | |
| 15TH AV W OFF RP BETWEEN 15TH EMERSON RP AND 15TH AV W ON RP, SE SIDE | SDW-32372 | H,M | 82941 | AAC Nickerson St and 15th Ave W Interchange - CIP | CIP | DISTRICT7 | TC36774022 | 0 | 6 | 0 | 54 | 119 | 0 | |
| W NICKERSON ST BETWEEN EMERSON NICKERSON RP AND 15TH AV W ON RP, E SIDE | SDW-36314 | H,M | 82941 | AAC Nickerson St and 15th Ave W Interchange - CIP | CIP | DISTRICT7 | TC36774022 | 0 | 6 | 0 | 50 | 112 | 0 | |
| S ALASKA ST BETWEEN S ALASKA PL AND MCCOY PL S, N SIDE | SDW-10283 | H,L | 81241 | AAC S Columbian Way/S Alaska St - CIP | CIP | DISTRICT2 | TC36774003 | 2 | 14 | 0 | 54 | 117 | 0 | |
| S COLUMBIAN WAY BETWEEN COLUMBIA DR S AND BEACON WR AVE S, SW SIDE | SDW-17600 | H | 81241 | AAC S Columbian Way/S Alaska St - CIP | CIP | DISTRICT2 | TC36774003 | 3 | 10 | 0 | 17 | 44 | 1 | |
| BEACON WR AVE S BETWEEN S COLUMBIAN WAY AND S FERDINAND N ST, E SIDE | SDW-18668 | L | 81241 | AAC S Columbian Way/S Alaska St - CIP | CIP | DISTRICT2 | TC36774003 | 3 | 11 | 0 | 17 | 51 | 1 | |
| MOUNT VIEW DR S BETWEEN S COLUMBIAN WAY AND 29TH AVE S, E SIDE | SDW-18670 | L | 81241 | AAC S Columbian Way/S Alaska St - CIP | CIP | DISTRICT2 | TC36774003 | 4 | 14 | 0 | 59 | 127 | 1 | |
| S ALASKA ST BETWEEN S COLUMBIAN WAY AND S ALASKA PL, NE SIDE | SDW-18678 | L | 81241 | AAC S Columbian Way/S Alaska St - CIP | CIP | DISTRICT2 | TC36774003 | 4 | 14 | 0 | 58 | 131 | 0 | |
| 24TH AVE S BETWEEN S COLUMBIAN WAY AND S FERDINAND ST, W SIDE | SDW-20232 | L | 81241 | AAC S Columbian Way/S Alaska St - CIP | CIP | DISTRICT2 | TC36774003 | 4 | 11 | 0 | 21 | 53 | 1 | |
| S COLUMBIAN WAY BETWEEN S AMERICUS ST AND S ALASKA ST, SE SIDE | SDW-22027 | H,L | 81241 | AAC S Columbian Way/S Alaska St - CIP | CIP | DISTRICT2 | TC36774003 | 4 | 14 | 0 | 55 | 132 | 1 | |
| S COLUMBIAN WAY BETWEEN S AMERICUS ST AND S ALASKA ST, NW SIDE | SDW-22028 | L | 81241 | AAC S Columbian Way/S Alaska St - CIP | CIP | DISTRICT2 | TC36774003 | 4 | 14 | 0 | 57 | 138 | 1 | |
| S COLUMBIAN WAY BETWEEN S ANGELINE E ST AND S AMERICUS ST, NW SIDE | SDW-22029 | H,L | 81241 | AAC S Columbian Way/S Alaska St - CIP | CIP | DISTRICT2 | TC36774003 | 4 | 7 | 0 | 22 | 49 | 1 | |
| S COLUMBIAN WAY BETWEEN 24TH AVE S AND S ANGELINE E ST, S SIDE | SDW-22030 | H,L | 81241 | AAC S Columbian Way/S Alaska St - CIP | CIP | DISTRICT2 | TC36774003 | 4 | 9 | 0 | 19 | 44 | 1 | |
| S COLUMBIAN WAY BETWEEN BEACON ER AVE S AND 24TH AVE S, S SIDE | SDW-22031 | H,L | 81241 | AAC S Columbian Way/S Alaska St - CIP | CIP | DISTRICT2 | TC36774003 | 4 | 10 | 0 | 17 | 45 | 1 | |
| S COLUMBIAN WAY BETWEEN BEACON ER AVE S AND 24TH AVE S, N SIDE | SDW-22032 | H,L | 81241 | AAC S Columbian Way/S Alaska St - CIP | CIP | DISTRICT2 | TC36774003 | 4 | 10 | 0 | 17 | 44 | 1 | |
| S ALASKA PL BETWEEN DEAD END 1 AND S ALASKA ST, S SIDE | SDW-28782 | H | 81241 | AAC S Columbian Way/S Alaska St - CIP | CIP | DISTRICT2 | TC36774003 | 3 | 14 | 0 | 55 | 122 | 1 | |
| S ALASKA PL BETWEEN DEAD END 1 AND S ALASKA ST, N SIDE | SDW-28783 | H | 81241 | AAC S Columbian Way/S Alaska St - CIP | CIP | DISTRICT2 | TC36774003 | 3 | 14 | 0 | 56 | 125 | 0 | |
| S ALASKA ST BETWEEN S ALASKA PL AND MCCOY PL S, S SIDE | SDW-28787 | L | 81241 | AAC S Columbian Way/S Alaska St - CIP | CIP | DISTRICT2 | TC36774003 | 2 | 14 | 0 | 53 | 114 | 1 | |
| S COLUMBIAN WAY BETWEEN S ANGELINE E ST AND S AMERICUS ST, SE SIDE | SDW-39849 | H,L | 81241 | AAC S Columbian Way/S Alaska St - CIP | CIP | DISTRICT2 | TC36774003 | 4 | 8 | 0 | 22 | 48 | 1 | |
| S COLUMBIAN WAY BETWEEN 24TH AVE S AND S ANGELINE E ST, N SIDE | SDW-39850 | H,L | 81241 | AAC S Columbian Way/S Alaska St - CIP | CIP | DISTRICT2 | TC36774003 | 4 | 9 | 0 | 19 | 45 | 1 | |
| S ALASKA ST BETWEEN S COLUMBIAN WAY AND S ALASKA PL, SW SIDE | SDW-40395 | H,L | 81241 | AAC S Columbian Way/S Alaska St - CIP | CIP | DISTRICT2 | TC36774003 | 4 | 14 | 0 | 55 | 123 | 0 | |
| S AMERICUS ST BETWEEN S COLUMBIAN WAY AND 26TH AVE S, N SIDE | SDW-40396 | H | 81241 | AAC S Columbian Way/S Alaska St - CIP | CIP | DISTRICT2 | TC36774003 | 4 | 7 | 0 | 24 | 63 | 1 | |
| S ANGELINE ST BETWEEN S COLUMBIAN E WAY AND 26TH AVE S, N SIDE | SDW-40397 | L | 81241 | AAC S Columbian Way/S Alaska St - CIP | CIP | DISTRICT2 | TC36774003 | 4 | 8 | 0 | 26 | 62 | 1 | |
| 24TH PL S BETWEEN S COLUMBIAN WAY AND S EDMUNDS ST, W SIDE | SDW-40659 | L | 81241 | AAC S Columbian Way/S Alaska St - CIP | CIP | DISTRICT2 | TC36774003 | 4 | 9 | 0 | 22 | 48 | 1 | |
| S COLUMBIAN WAY BETWEEN BEACON WR AVE S AND BEACON ER AVE S, N SIDE | SDW-45674 | H,L | 81241 | AAC S Columbian Way/S Alaska St - CIP | CIP | DISTRICT2 | TC36774003 | 3 | 10 | 0 | 17 | 44 | 0 | |
| BEACON ER AVE S BETWEEN S ANGELINE ST AND S COLUMBIAN WAY, E SIDE | SDW-45704 | H | 81241 | AAC S Columbian Way/S Alaska St - CIP | CIP | DISTRICT2 | TC36774003 | 4 | 11 | 0 | 17 | 43 | 0 | |
| BEACON ER AVE S BETWEEN S COLUMBIAN WAY AND S FERDINAND N ST, E SIDE | SDW-45705 | L | 81241 | AAC S Columbian Way/S Alaska St - CIP | CIP | DISTRICT2 | TC36774003 | 4 | 11 | 0 | 17 | 50 | 1 | |
| S COLUMBIAN WAY BETWEEN S ALASKA ST AND 28TH AVE S, SE SIDE | SDW-45809 | L | 81241 | AAC S Columbian Way/S Alaska St - CIP | CIP | DISTRICT2 | TC36774003 | 4 | 11 | 0 | 47 | 115 | 0 | |
| S ALASKA ST BETWEEN S COLUMBIAN WAY AND S ALASKA PL, C SIDE | SDW-46648 | H,L | 81241 | AAC S Columbian Way/S Alaska St - CIP | CIP | DISTRICT2 | TC36774003 | 4 | 11 | 0 | 47 | 114 | 0 | |
| BEACON WR AVE S BETWEEN S ALASKA ST AND S COLUMBIAN WAY, C SIDE | SDW-46649 | H,L | 81241 | AAC S Columbian Way/S Alaska St - CIP | CIP | DISTRICT2 | TC36774003 | 3 | 10 | 1 | 20 | 48 | 1 | |
| S COLUMBIAN WAY BETWEEN COLUMBIA DR S AND BEACON WR AVE S, NE SIDE | SDW-46650 | H,L | 81241 | AAC S Columbian Way/S Alaska St - CIP | CIP | DISTRICT2 | TC36774003 | 3 | 10 | 0 | 17 | 44 | 0 | |
| 24TH PL S BETWEEN S COLUMBIAN WAY AND S EDMUNDS ST, E SIDE | SDW-46651 | H,L | 81241 | AAC S Columbian Way/S Alaska St - CIP | CIP | DISTRICT2 | TC36774003 | 4 | 7 | 0 | 22 | 48 | 1 | |
| S DEARBORN ST BETWEEN CORWIN PL S AND POPLAR PL S, S SIDE | SDW-13727 | H,L | 84941 | AAC S Dearborn St | CIP | DISTRICT3 | TC36774011 | 6 | 12 | 0 | 101 | 154 | 0 | |
| S DEARBORN ST BETWEEN CORWIN PL S AND POPLAR PL S, N SIDE | SDW-13728 | L | 84941 | AAC S Dearborn St | CIP | DISTRICT3 | TC36774011 | 6 | 15 | 0 | 114 | 185 | 0 | |
| S DEARBORN ST BETWEEN 13TH AVE S AND CORWIN PL S, S SIDE | SDW-13729 | H | 84941 | AAC S Dearborn St | CIP | DISTRICT3 | TC36774011 | 6 | 17 | 0 | 99 | 170 | 0 | |
| S DEARBORN ST BETWEEN 13TH AVE S AND CORWIN PL S, N SIDE | SDW-13730 | H | 84941 | AAC S Dearborn St | CIP | DISTRICT3 | TC36774011 | 6 | 18 | 0 | 113 | 194 | 0 | |
| S DEARBORN ST BETWEEN DEARBORN PL S AND RAINIER AVE S, S SIDE | SDW-13869 | H | 84941 | AAC S Dearborn St | CIP | DISTRICT3 | TC36774011 | 3 | 9 | 0 | 102 | 159 | 0 | |
| S DEARBORN ST BETWEEN POPLAR PL S AND DEARBORN PL S, S SIDE | SDW-13871 | L | 84941 | AAC S Dearborn St | CIP | DISTRICT3 | TC36774011 | 4 | 11 | 0 | 101 | 156 | 0 | |
| CORWIN PL S BETWEEN S LANE ST AND S DEARBORN ST, E SIDE | SDW-3468 | H | 84941 | AAC S Dearborn St | CIP | DISTRICT3 | TC36774011 | 6 | 17 | 0 | 147 | 246 | 0 | |

SDOT ADA Transition Plan Appendix 6.1a:

2018 SDOT Projected Curb Ramp Construction/Remediation Breakdown (by Ramp Locations)

- Facilities Served Codes:
1. Government offices, facilities, parks, community centers, and schools

2. Transportation corridors

3. Hospitals, medical facilities, assisted living facilities, etc.

4. Places of public accommodation (commercial facilities, restaurants, hotels, etc.)

5. Employment facilities (offices, places of business, etc.)

6. Residential neighborhoods or other

| | | | | | | | | | Facilities Served | | | | | |
|---|-----------|--------------------|-----------------|--------------------------------|-----------|-----------|---------------|---|-------------------|---|-----|-----|---|---|
| Sidewalk Location | SDW-ID | Curb Ramp Location | Group Project # | Project Name | Installer | District | Subproject ID | | 1 | 2 | 3 | 4 | 5 | 6 |
| CORWIN PL S BETWEEN S LANE ST AND S DEARBORN ST, W SIDE | SDW-3469 | H | 84941 | AAC S Dearborn St | CIP | DISTRICT3 | TC36774011 | 6 | 18 | 0 | 147 | 246 | 0 | |
| RAINIER AVE S BETWEEN S DEARBORN ST AND S CHARLES N ST, SW SIDE | SDW-5358 | L | 84941 | AAC S Dearborn St | CIP | DISTRICT3 | TC36774011 | 4 | 7 | 0 | 96 | 166 | 0 | |
| SWIFT AVE S BETWEEN 18TH AVE S AND 19TH WR AVE S, NE SIDE | SDW-17461 | H,L | 82262 | AAC Swift/Myrtle/Othello - CIP | CIP | DISTRICT2 | TC36774004 | 1 | 5 | 0 | 9 | 34 | 1 | |
| SWIFT AVE S BETWEEN S ALBRO PL AND 18TH AVE S, NE SIDE | SDW-17582 | H,L | 82262 | AAC Swift/Myrtle/Othello - CIP | CIP | DISTRICT2 | TC36774004 | 1 | 6 | 0 | 17 | 40 | 1 | |
| 19TH ER AVE S BETWEEN S RAYMOND ST AND SWIFT AVE S, W SIDE | SDW-19480 | H,M | 82262 | AAC Swift/Myrtle/Othello - CIP | CIP | DISTRICT2 | TC36774004 | 1 | 5 | 0 | 9 | 32 | 1 | |
| S MYRTLE ST BETWEEN SWIFT AVE S AND BEACON WR AVE S, N SIDE | SDW-19684 | H | 82262 | AAC Swift/Myrtle/Othello - CIP | CIP | DISTRICT2 | TC36774004 | 5 | 12 | 0 | 15 | 44 | 1 | |
| S MYRTLE ST BETWEEN SWIFT AVE S AND BEACON WR AVE S, S SIDE | SDW-19685 | H | 82262 | AAC Swift/Myrtle/Othello - CIP | CIP | DISTRICT2 | TC36774004 | 5 | 13 | 0 | 16 | 47 | 1 | |
| S GRAHAM ST BETWEEN SWIFT AVE S AND 21ST AVE S, S SIDE | SDW-21532 | L | 82262 | AAC Swift/Myrtle/Othello - CIP | CIP | DISTRICT2 | TC36774004 | 1 | 5 | 1 | 22 | 40 | 1 | |
| 18TH AVE S BETWEEN S RAYMOND ST AND SWIFT AVE S, W SIDE | SDW-21810 | H | 82262 | AAC Swift/Myrtle/Othello - CIP | CIP | DISTRICT2 | TC36774004 | 1 | 5 | 0 | 11 | 34 | 1 | |
| 39TH AVE S BETWEEN S OTHELLO ST AND S HOLLY PARK DR, E SIDE | SDW-22365 | L | 82262 | AAC Swift/Myrtle/Othello - CIP | CIP | DISTRICT2 | TC36774004 | 5 | 18 | 1 | 99 | 212 | 0 | |
| HOLLY PARK DR S BETWEEN 35TH PL S AND S MYRTLE PL, SW SIDE | SDW-22377 | H | 82262 | AAC Swift/Myrtle/Othello - CIP | CIP | DISTRICT2 | TC36774004 | 6 | 17 | 2 | 94 | 202 | 0 | |
| HOLLY PARK DR S BETWEEN 35TH PL S AND S MYRTLE PL, NE SIDE | SDW-22378 | H | 82262 | AAC Swift/Myrtle/Othello - CIP | CIP | DISTRICT2 | TC36774004 | 6 | 17 | 2 | 99 | 209 | 0 | |
| MILITARY RD S BETWEEN S MYRTLE ST AND DEAD END 1, SW SIDE | SDW-23147 | L | 82262 | AAC Swift/Myrtle/Othello - CIP | CIP | DISTRICT2 | TC36774004 | 5 | 10 | 0 | 11 | 27 | 1 | |
| MILITARY RD S BETWEEN S MYRTLE ST AND DEAD END 1, NE SIDE | SDW-23148 | L | 82262 | AAC Swift/Myrtle/Othello - CIP | CIP | DISTRICT2 | TC36774004 | 5 | 11 | 0 | 11 | 28 | 1 | |
| MILITARY RD S BETWEEN S AVON CREST PL AND SWIFT AVE S, E SIDE | SDW-23149 | H | 82262 | AAC Swift/Myrtle/Othello - CIP | CIP | DISTRICT2 | TC36774004 | 5 | 11 | 0 | 14 | 39 | 1 | |
| MILITARY RD S BETWEEN S AVON CREST PL AND SWIFT AVE S, W SIDE | SDW-23150 | H | 82262 | AAC Swift/Myrtle/Othello - CIP | CIP | DISTRICT2 | TC36774004 | 4 | 11 | 0 | 12 | 36 | 1 | |
| SWIFT AVE S BETWEEN COVELLO E DR S AND S MYRTLE ST, S SIDE | SDW-23153 | H,L | 82262 | AAC Swift/Myrtle/Othello - CIP | CIP | DISTRICT2 | TC36774004 | 4 | 9 | 0 | 11 | 25 | 1 | |
| SWIFT AVE S BETWEEN COVELLO E DR S AND S MYRTLE ST, N SIDE | SDW-23154 | H,L | 82262 | AAC Swift/Myrtle/Othello - CIP | CIP | DISTRICT2 | TC36774004 | 4 | 10 | 0 | 11 | 26 | 1 | |
| SWIFT AVE S BETWEEN COVELLO W DR S AND COVELLO E DR S, SW SIDE | SDW-23273 | H,L | 82262 | AAC Swift/Myrtle/Othello - CIP | CIP | DISTRICT2 | TC36774004 | 4 | 10 | 0 | 10 | 26 | 1 | |
| SWIFT AVE S BETWEEN COVELLO W DR S AND COVELLO E DR S, NE SIDE | SDW-23274 | H,L | 82262 | AAC Swift/Myrtle/Othello - CIP | CIP | DISTRICT2 | TC36774004 | 4 | 10 | 0 | 11 | 28 | 1 | |
| SWIFT AVE S BETWEEN S WILLOW ST AND COVELLO W DR S, SW SIDE | SDW-23275 | H,L | 82262 | AAC Swift/Myrtle/Othello - CIP | CIP | DISTRICT2 | TC36774004 | 4 | 11 | 0 | 9 | 34 | 1 | |
| SWIFT AVE S BETWEEN S WILLOW ST AND COVELLO W DR S, NE SIDE | SDW-23276 | H,L | 82262 | AAC Swift/Myrtle/Othello - CIP | CIP | DISTRICT2 | TC36774004 | 4 | 11 | 0 | 10 | 33 | 1 | |
| SWIFT AVE S BETWEEN MARS AVE S AND S WILLOW ST, SW SIDE | SDW-23277 | L | 82262 | AAC Swift/Myrtle/Othello - CIP | CIP | DISTRICT2 | TC36774004 | 0 | 9 | 1 | 18 | 54 | 1 | |
| SWIFT AVE S BETWEEN S WARSAW ST AND MARS AVE S, SW SIDE | SDW-23278 | L | 82262 | AAC Swift/Myrtle/Othello - CIP | CIP | DISTRICT2 | TC36774004 | 1 | 8 | 1 | 14 | 40 | 1 | |
| SWIFT AVE S BETWEEN S WARSAW ST AND MARS AVE S, NE SIDE | SDW-23279 | L | 82262 | AAC Swift/Myrtle/Othello - CIP | CIP | DISTRICT2 | TC36774004 | 1 | 9 | 1 | 15 | 38 | 1 | |
| SWIFT AVE S BETWEEN S GRAHAM ST AND SWIFT AV OFF RP, NE SIDE | SDW-23283 | L | 82262 | AAC Swift/Myrtle/Othello - CIP | CIP | DISTRICT2 | TC36774004 | 1 | 5 | 1 | 23 | 46 | 1 | |
| SWIFT AVE S BETWEEN 19TH ER AVE S AND S GRAHAM ST, SW SIDE | SDW-23284 | H,L | 82262 | AAC Swift/Myrtle/Othello - CIP | CIP | DISTRICT2 | TC36774004 | 1 | 4 | 1 | 14 | 30 | 1 | |
| SWIFT AVE S BETWEEN 19TH ER AVE S AND S GRAHAM ST, NE SIDE | SDW-23285 | H,L | 82262 | AAC Swift/Myrtle/Othello - CIP | CIP | DISTRICT2 | TC36774004 | 1 | 4 | 1 | 14 | 32 | 1 | |
| SWIFT AVE S BETWEEN S ALBRO PL AND 18TH AVE S, SW SIDE | SDW-23286 | H,L | 82262 | AAC Swift/Myrtle/Othello - CIP | CIP | DISTRICT2 | TC36774004 | 1 | 7 | 0 | 16 | 37 | 1 | |
| S OTHELLO ST BETWEEN 38TH AVE S AND 39TH AVE S, N SIDE | SDW-23594 | H | 82262 | AAC Swift/Myrtle/Othello - CIP | CIP | DISTRICT2 | TC36774004 | 5 | 18 | 1 | 92 | 196 | 0 | |
| S HOLLY PARK DR BETWEEN S MYRTLE PL AND 38TH AVE S, SW SIDE | SDW-23688 | L | 82262 | AAC Swift/Myrtle/Othello - CIP | CIP | DISTRICT2 | TC36774004 | 6 | 21 | 3 | 102 | 215 | 0 | |
| S MYRTLE PL BETWEEN 33RD AVE S AND 35TH AVE S, SW SIDE | SDW-23828 | H | 82262 | AAC Swift/Myrtle/Othello - CIP | CIP | DISTRICT2 | TC36774004 | 7 | 12 | 1 | 45 | 99 | 1 | |
| S MYRTLE ST BETWEEN BEACON ER AVE S AND S MYRTLE PL, N SIDE | SDW-23830 | L | 82262 | AAC Swift/Myrtle/Othello - CIP | CIP | DISTRICT2 | TC36774004 | 8 | 13 | 0 | 34 | 92 | 1 | |
| S OTHELLO ST BETWEEN S MYRTLE PL AND 38TH AVE S, S SIDE | SDW-23832 | H | 82262 | AAC Swift/Myrtle/Othello - CIP | CIP | DISTRICT2 | TC36774004 | 4 | 17 | 2 | 98 | 198 | 0 | |
| BEACON WR AVE S BETWEEN 28TH AVE S AND S MYRTLE ST, SW SIDE | SDW-24151 | H | 82262 | AAC Swift/Myrtle/Othello - CIP | CIP | DISTRICT2 | TC36774004 | 5 | 12 | 0 | 15 | 49 | 1 | |
| 35TH AVE S BETWEEN S MYRTLE PL AND DEAD END 9, E SIDE | SDW-24222 | L | 82262 | AAC Swift/Myrtle/Othello - CIP | CIP | DISTRICT2 | TC36774004 | 7 | 12 | 2 | 40 | 87 | 1 | |
| 38TH AVE S BETWEEN S MYRTLE ST AND S OTHELLO ST, E SIDE | SDW-27965 | H | 82262 | AAC Swift/Myrtle/Othello - CIP | CIP | DISTRICT2 | TC36774004 | 4 | 17 | 1 | 102 | 212 | 0 | |
| S MYRTLE PL BETWEEN 35TH AVE S AND HOLLY PARK DR S, NE SIDE | SDW-34667 | H,L | 82262 | AAC Swift/Myrtle/Othello - CIP | CIP | DISTRICT2 | TC36774004 | 7 | 13 | 2 | 71 | 146 | 0 | |
| S MYRTLE PL BETWEEN 35TH AVE S AND HOLLY PARK DR S, SW SIDE | SDW-37074 | H,L | 82262 | AAC Swift/Myrtle/Othello - CIP | CIP | DISTRICT2 | TC36774004 | 7 | 14 | 2 | 72 | 148 | 1 | |
| 18TH AVE S BETWEEN S RAYMOND ST AND SWIFT AVE S, E SIDE | SDW-39578 | H | 82262 | AAC Swift/Myrtle/Othello - CIP | CIP | DISTRICT2 | TC36774004 | 1 | 4 | 0 | 11 | 35 | 1 | |
| SWIFT AVE S BETWEEN 16TH AVE S AND S ALBRO PL, NE SIDE | SDW-40265 | H | 82262 | AAC Swift/Myrtle/Othello - CIP | CIP | DISTRICT2 | TC36774004 | 3 | 8 | 0 | 24 | 54 | 1 | |
| S GRAHAM ST BETWEEN SWIFT AVE S AND 21ST AVE S, N SIDE | SDW-40432 | L | 82262 | AAC Swift/Myrtle/Othello - CIP | CIP | DISTRICT2 | TC36774004 | 1 | 5 | 1 | 21 | 39 | 1 | |
| 39TH AVE S BETWEEN S OTHELLO ST AND S HOLLY PARK DR, W SIDE | SDW-41818 | L | 82262 | AAC Swift/Myrtle/Othello - CIP | CIP | DISTRICT2 | TC36774004 | 5 | 18 | 1 | 98 | 211 | 0 | |
| BEACON WR AVE S BETWEEN S MYRTLE ST AND S OTHELLO ST, SW SIDE | SDW-41965 | L | 82262 | AAC Swift/Myrtle/Othello - CIP | CIP | DISTRICT2 | TC36774004 | 6 | 13 | 0 | 25 | 67 | 1 | |
| MARS AVE S BETWEEN SWIFT AVE S AND S WILLOW ST, SW SIDE | SDW-42576 | H | 82262 | AAC Swift/Myrtle/Othello - CIP | CIP | DISTRICT2 | TC36774004 | 2 | 11 | 1 | 18 | 55 | 1 | |
| SWIFT AVE S BETWEEN MARS AVE S AND S WILLOW ST, NE SIDE | SDW-43724 | H | 82262 | AAC Swift/Myrtle/Othello - CIP | CIP | DISTRICT2 | TC36774004 | 1 | 9 | 1 | 19 | 56 | 1 | |
| SWIFT AVE S BETWEEN S EDDY ST AND S WARSAW ST, NE SIDE | SDW-43725 | H | 82262 | AAC Swift/Myrtle/Othello - CIP | CIP | DISTRICT2 | TC36774004 | 1 | 7 | 1 | 25 | 51 | 1 | |
| SWIFT AVE S BETWEEN 18TH AVE S AND 19TH WR AVE S, SW SIDE | SDW-43727 | H,L | 82262 | AAC Swift/Myrtle/Othello - CIP | CIP | DISTRICT2 | TC36774004 | 1 | 5 | 0 | 7 | 30 | 1 | |
| S ALBRO PL BETWEEN CORGIAT DR S AND SWIFT AVE S, SE SIDE | SDW-43728 | H | 82262 | AAC Swift/Myrtle/Othello - CIP | CIP | DISTRICT2 | TC36774004 | 2 | 8 | 0 | 28 | 61 | 1 | |
| S MYRTLE PL BETWEEN HOLLY PARK DR S AND S OTHELLO ST, NE SIDE | SDW-44286 | L | 82262 | AAC Swift/Myrtle/Othello - CIP | CIP | DISTRICT2 | TC36774004 | 6 | 16 | 2 | 82 | 161 | 0 | |
| BEACON ER AVE S BETWEEN S MYRTLE ST AND S OTHELLO ST, NE SIDE | SDW-45692 | L | 82262 | AAC Swift/Myrtle/Othello - CIP | CIP | DISTRICT2 | TC36774004 | 6 | 13 | 0 | 27 | 74 | 1 | |
| BEACON ER AVE S BETWEEN 28TH AVE S AND S MYRTLE ST, NE SIDE | SDW-45736 | H | 82262 | AAC Swift/Myrtle/Othello - CIP | CIP | DISTRICT2 | TC36774004 | 6 | 13 | 0 | 17 | 57 | 1 | |
| S MYRTLE ST BETWEEN BEACON WR AVE S AND BEACON ER AVE S, N SIDE | SDW-45737 | H,L | 82262 | AAC Swift/Myrtle/Othello - CIP | CIP | DISTRICT2 | TC36774004 | 6 | 10 | 0 | 16 | 55 | 1 | |
| S MYRTLE ST BETWEEN BEACON WR AVE S AND BEACON ER AVE S, S SIDE | SDW-45738 | H,L | 82262 | AAC Swift/Myrtle/Othello - CIP | CIP | DISTRICT2 | TC36774004 | 6 | 10 | 0 | 15 | 49 | 1 | |
| 38TH AVE S BETWEEN S OTHELLO ST AND S HOLLY PARK DR, W SIDE | SDW-46045 | L | 82262 | AAC Swift/Myrtle/Othello - CIP | CIP | DISTRICT2 | TC36774004 | 4 | 17 | 3 | 93 | 199 | 0 | |
| SWIFT AVE S BETWEEN COVELLO E DR S AND S MYRTLE ST, S SIDE | SDW-46660 | H,L | 82262 | AAC Swift/Myrtle/Othello - CIP | CIP | DISTRICT2 | TC36774004 | 4 | 10 | 0 | 11 | 26 | 1 | |
| S MYRTLE ST BETWEEN SWIFT AVE S AND BEACON WR AVE S, N SIDE | SDW-46661 | H,M,L | 82262 | AAC Swift/Myrtle/Othello - CIP | CIP | DISTRICT2 | TC36774004 | 5 | 10 | 0 | 14 | 44 | 1 | |
| S MYRTLE ST BETWEEN BEACON ER AVE S AND S MYRTLE PL, S SIDE | SDW-4931 | L | 82262 | AAC Swift/Myrtle/Othello - CIP | CIP | DISTRICT2 | TC36774004 | 8 | 14 | 0 | 33 | 86 | 1 | |
| S MYRTLE PL BETWEEN 33RD AVE S AND 35TH AVE S, NE SIDE | SDW-6797 | H | 82262 | AAC Swift/Myrtle/Othello - CIP | CIP | DISTRICT2 | TC36774004 | 7 | 13 | 1 | 43 | 97 | 0 | |

SDOT ADA Transition Plan Appendix 6.1a:

2018 SDOT Projected Curb Ramp Construction/Remediation Breakdown (by Ramp Locations)

Facilities Served Codes:

1. Government offices, facilities, parks, community centers, and schools
2. Transportation corridors
3. Hospitals, medical facilities, assisted living facilities, etc.
4. Places of public accommodation (commercial facilities, restaurants, hotels, etc.)
5. Employment facilities (offices, places of business, etc.)
6. Residential neighborhoods or other

| | | | | | | | | Facilities Served | | | | | |
|--|-----------|--------------------|-----------------|---|-----------|-----------|---------------|-------------------|----|---|-----|-----|---|
| Sidewalk Location | SDW-ID | Curb Ramp Location | Group Project # | Project Name | Installer | District | Subproject ID | 1 | 2 | 3 | 4 | 5 | 6 |
| NE 58TH ST BETWEEN COWEN PL NE AND 15TH AVE NE, S SIDE | SDW-10015 | L | 84901 | AAC University Way NE/ Cowen PL NE | CIP | DISTRICT4 | TC36774012 | 5 | 10 | 0 | 69 | 99 | 0 |
| COWEN PL NE BETWEEN NE 58TH ST AND 15TH AVE NE, NW SIDE | SDW-10860 | L | 84901 | AAC University Way NE/ Cowen PL NE | CIP | DISTRICT4 | TC36774012 | 5 | 11 | 0 | 75 | 105 | 1 |
| COWEN PL NE BETWEEN UNIVERSITY WAY NE AND NE 58TH ST, SE SIDE | SDW-10861 | L | 84901 | AAC University Way NE/ Cowen PL NE | CIP | DISTRICT4 | TC36774012 | 5 | 11 | 0 | 109 | 147 | 0 |
| UNIVERSITY WAY NE BETWEEN NE 52ND ST AND NE 55TH ST, W SIDE | SDW-11513 | H | 84901 | AAC University Way NE/ Cowen PL NE | CIP | DISTRICT4 | TC36774012 | 9 | 22 | 0 | 180 | 298 | 0 |
| UNIVERSITY WAY NE BETWEEN NE 52ND ST AND NE 55TH ST, E SIDE | SDW-11514 | H,L | 84901 | AAC University Way NE/ Cowen PL NE | CIP | DISTRICT4 | TC36774012 | 9 | 21 | 0 | 180 | 298 | 0 |
| UNIVERSITY WAY NE BETWEEN NE 50TH ST AND NE 52ND ST, E SIDE | SDW-11515 | H | 84901 | AAC University Way NE/ Cowen PL NE | CIP | DISTRICT4 | TC36774012 | 8 | 25 | 0 | 195 | 333 | 0 |
| UNIVERSITY WAY NE BETWEEN NE 55TH ST AND NE 56TH ST, W SIDE | SDW-12002 | L | 84901 | AAC University Way NE/ Cowen PL NE | CIP | DISTRICT4 | TC36774012 | 7 | 15 | 0 | 128 | 200 | 0 |
| UNIVERSITY WAY NE BETWEEN NE 55TH ST AND NE 56TH ST, E SIDE | SDW-12003 | H | 84901 | AAC University Way NE/ Cowen PL NE | CIP | DISTRICT4 | TC36774012 | 7 | 14 | 0 | 127 | 200 | 0 |
| NE 55TH ST BETWEEN UNIVERSITY WAY NE AND 15TH AVE NE, N SIDE | SDW-12005 | L | 84901 | AAC University Way NE/ Cowen PL NE | CIP | DISTRICT4 | TC36774012 | 7 | 14 | 0 | 124 | 197 | 0 |
| NE 56TH ST BETWEEN UNIVERSITY WAY NE AND 15TH AVE NE, S SIDE | SDW-12013 | L | 84901 | AAC University Way NE/ Cowen PL NE | CIP | DISTRICT4 | TC36774012 | 5 | 12 | 0 | 107 | 167 | 0 |
| NE 56TH ST BETWEEN BROOKLYN AVE NE AND UNIVERSITY WAY NE, S SIDE | SDW-12014 | H | 84901 | AAC University Way NE/ Cowen PL NE | CIP | DISTRICT4 | TC36774012 | 5 | 14 | 0 | 128 | 195 | 1 |
| NE 52ND ST BETWEEN UNIVERSITY WAY NE AND 15TH AVE NE, S SIDE | SDW-13237 | L | 84901 | AAC University Way NE/ Cowen PL NE | CIP | DISTRICT4 | TC36774012 | 7 | 17 | 0 | 153 | 253 | 0 |
| NE 52ND ST BETWEEN UNIVERSITY WAY NE AND 15TH AVE NE, N SIDE | SDW-13238 | L | 84901 | AAC University Way NE/ Cowen PL NE | CIP | DISTRICT4 | TC36774012 | 7 | 17 | 0 | 154 | 256 | 0 |
| NE 52ND ST BETWEEN BROOKLYN AVE NE AND UNIVERSITY WAY NE, N SIDE | SDW-13240 | H | 84901 | AAC University Way NE/ Cowen PL NE | CIP | DISTRICT4 | TC36774012 | 8 | 18 | 0 | 169 | 274 | 0 |
| NE 55TH ST BETWEEN BROOKLYN AVE NE AND UNIVERSITY WAY NE, S SIDE | SDW-13255 | H | 84901 | AAC University Way NE/ Cowen PL NE | CIP | DISTRICT4 | TC36774012 | 7 | 15 | 0 | 135 | 210 | 0 |
| COWEN PL NE BETWEEN NE 58TH ST AND 15TH AVE NE, SE SIDE | SDW-34199 | M | 84901 | AAC University Way NE/ Cowen PL NE | CIP | DISTRICT4 | TC36774012 | 5 | 10 | 0 | 71 | 101 | 0 |
| COWEN PL NE BETWEEN UNIVERSITY WAY NE AND NE 58TH ST, NW SIDE | SDW-35594 | H | 84901 | AAC University Way NE/ Cowen PL NE | CIP | DISTRICT4 | TC36774012 | 5 | 11 | 0 | 105 | 142 | 1 |
| NE RAVENNA WB BV BETWEEN UNIVERSITY WAY NE AND 15TH N AVE NE, N SIDE | SDW-37690 | L | 84901 | AAC University Way NE/ Cowen PL NE | CIP | DISTRICT4 | TC36774012 | 5 | 11 | 0 | 99 | 131 | 0 |
| NE 55TH ST BETWEEN UNIVERSITY WAY NE AND 15TH AVE NE, S SIDE | SDW-38488 | L | 84901 | AAC University Way NE/ Cowen PL NE | CIP | DISTRICT4 | TC36774012 | 7 | 16 | 0 | 125 | 198 | 0 |
| NE 55TH ST BETWEEN BROOKLYN AVE NE AND UNIVERSITY WAY NE, N SIDE | SDW-39399 | H | 84901 | AAC University Way NE/ Cowen PL NE | CIP | DISTRICT4 | TC36774012 | 8 | 14 | 0 | 133 | 206 | 1 |
| S DAWSON ST BETWEEN 50TH AVE S AND WILSON AVE S, S SIDE | SDW-18980 | H | 81481 | AAC Wilson Ave S - CIP | CIP | DISTRICT2 | TC36774005 | 3 | 7 | 0 | 83 | 117 | 1 |
| S GRAHAM ST BETWEEN BLAIR TER S AND WILSON AVE S, S SIDE | SDW-22284 | H | 81481 | AAC Wilson Ave S - CIP | CIP | DISTRICT2 | TC36774005 | 2 | 5 | 1 | 38 | 56 | 1 |
| S GRAHAM ST BETWEEN BLAIR TER S AND WILSON AVE S, N SIDE | SDW-22285 | H | 81481 | AAC Wilson Ave S - CIP | CIP | DISTRICT2 | TC36774005 | 2 | 5 | 1 | 39 | 57 | 1 |
| 52ND AVE S BETWEEN S MAYFLOWER ST AND WILSON N AVE S, E SIDE | SDW-22462 | H | 81481 | AAC Wilson Ave S - CIP | CIP | DISTRICT2 | TC36774005 | 0 | 8 | 0 | 85 | 115 | 1 |
| 52ND AVE S BETWEEN S MAYFLOWER ST AND WILSON N AVE S, W SIDE | SDW-22463 | H | 81481 | AAC Wilson Ave S - CIP | CIP | DISTRICT2 | TC36774005 | 0 | 9 | 0 | 84 | 115 | 0 |
| 51ST AVE S BETWEEN S DAWSON ST AND S MAYFLOWER ST, E SIDE | SDW-22969 | L | 81481 | AAC Wilson Ave S - CIP | CIP | DISTRICT2 | TC36774005 | 0 | 7 | 0 | 85 | 117 | 0 |
| 51ST AVE S BETWEEN S DAWSON ST AND S MAYFLOWER ST, W SIDE | SDW-22970 | L | 81481 | AAC Wilson Ave S - CIP | CIP | DISTRICT2 | TC36774005 | 2 | 7 | 0 | 87 | 120 | 1 |
| WILSON AVE S BETWEEN S MAYFLOWER ST AND 52ND N AVE S, SW SIDE | SDW-22973 | L | 81481 | AAC Wilson Ave S - CIP | CIP | DISTRICT2 | TC36774005 | 0 | 9 | 0 | 86 | 118 | 1 |
| WILSON AVE S BETWEEN S GRAHAM ST AND SEWARD PARK N AVE S, W SIDE | SDW-24288 | L | 81481 | AAC Wilson Ave S - CIP | CIP | DISTRICT2 | TC36774005 | 3 | 7 | 1 | 39 | 64 | 1 |
| WILSON AVE S BETWEEN S UPLAND RD AND S GRAHAM ST, W SIDE | SDW-24289 | H,L | 81481 | AAC Wilson Ave S - CIP | CIP | DISTRICT2 | TC36774005 | 2 | 7 | 1 | 44 | 64 | 1 |
| WILSON AVE S BETWEEN S ORCAS ST AND 55TH AVE S, SW SIDE | SDW-24291 | L | 81481 | AAC Wilson Ave S - CIP | CIP | DISTRICT2 | TC36774005 | 1 | 6 | 0 | 54 | 82 | 1 |
| WILSON AVE S BETWEEN S FINDLAY ST AND S ORCAS ST, SW SIDE | SDW-24292 | H,L | 81481 | AAC Wilson Ave S - CIP | CIP | DISTRICT2 | TC36774005 | 0 | 7 | 0 | 63 | 84 | 1 |
| WILSON AVE S BETWEEN S LUCILE ST AND 52ND S AVE S, SW SIDE | SDW-24411 | L | 81481 | AAC Wilson Ave S - CIP | CIP | DISTRICT2 | TC36774005 | 0 | 7 | 0 | 75 | 100 | 1 |
| WILSON AVE S BETWEEN 52ND TER S AND S LUCILE ST, SW SIDE | SDW-24412 | H,L | 81481 | AAC Wilson Ave S - CIP | CIP | DISTRICT2 | TC36774005 | 0 | 7 | 0 | 81 | 109 | 1 |
| S HAWTHORN RD BETWEEN WILSON AVE S AND OAKHURST RD S, NE SIDE | SDW-24937 | L | 81481 | AAC Wilson Ave S - CIP | CIP | DISTRICT2 | TC36774005 | 2 | 12 | 1 | 47 | 67 | 1 |
| S MAYFLOWER ST BETWEEN 51ST AVE S AND WILSON AVE S, N SIDE | SDW-25146 | H | 81481 | AAC Wilson Ave S - CIP | CIP | DISTRICT2 | TC36774005 | 0 | 7 | 0 | 81 | 113 | 0 |
| S ORCAS ST BETWEEN 52ND AVE S AND WILSON AVE S, N SIDE | SDW-27116 | H | 81481 | AAC Wilson Ave S - CIP | CIP | DISTRICT2 | TC36774005 | 0 | 6 | 0 | 64 | 82 | 1 |
| WILSON AVE S BETWEEN S UPLAND RD AND S GRAHAM ST, E SIDE | SDW-27334 | L | 81481 | AAC Wilson Ave S - CIP | CIP | DISTRICT2 | TC36774005 | 3 | 7 | 1 | 44 | 64 | 1 |
| WILSON AVE S BETWEEN S HAWTHORN RD AND S UPLAND RD, E SIDE | SDW-27335 | H | 81481 | AAC Wilson Ave S - CIP | CIP | DISTRICT2 | TC36774005 | 2 | 14 | 1 | 54 | 81 | 1 |
| WILSON AVE S BETWEEN S ORCAS ST AND 55TH AVE S, NE SIDE | SDW-27336 | H | 81481 | AAC Wilson Ave S - CIP | CIP | DISTRICT2 | TC36774005 | 1 | 6 | 0 | 54 | 80 | 1 |
| WILSON AVE S BETWEEN S FINDLAY ST AND S ORCAS ST, NE SIDE | SDW-27337 | H | 81481 | AAC Wilson Ave S - CIP | CIP | DISTRICT2 | TC36774005 | 0 | 7 | 0 | 62 | 84 | 1 |
| WILSON AVE S BETWEEN S DAWSON ST AND S MAYFLOWER ST, NE SIDE | SDW-27341 | L | 81481 | AAC Wilson Ave S - CIP | CIP | DISTRICT2 | TC36774005 | 1 | 7 | 0 | 86 | 119 | 0 |
| S BRANDON ST BETWEEN 52ND AVE S AND 54TH AVE S, N SIDE | SDW-28715 | H,L | 81481 | AAC Wilson Ave S - CIP | CIP | DISTRICT2 | TC36774005 | 1 | 8 | 0 | 88 | 121 | 1 |
| S DAWSON ST BETWEEN WILSON AVE S AND 52ND AVE S, S SIDE | SDW-28724 | L | 81481 | AAC Wilson Ave S - CIP | CIP | DISTRICT2 | TC36774005 | 1 | 7 | 0 | 83 | 117 | 1 |
| WILSON AVE S BETWEEN S DAWSON ST AND S MAYFLOWER ST, SW SIDE | SDW-43258 | H,L | 81481 | AAC Wilson Ave S - CIP | CIP | DISTRICT2 | TC36774005 | 0 | 7 | 0 | 85 | 119 | 0 |
| WILSON AVE S BETWEEN S GRAHAM ST AND SEWARD PARK N AVE S, E SIDE | SDW-43377 | L | 81481 | AAC Wilson Ave S - CIP | CIP | DISTRICT2 | TC36774005 | 3 | 7 | 1 | 40 | 65 | 1 |
| WILSON AVE S BETWEEN 55TH AVE S AND S HAWTHORN RD, NE SIDE | SDW-43378 | H | 81481 | AAC Wilson Ave S - CIP | CIP | DISTRICT2 | TC36774005 | 2 | 8 | 0 | 46 | 66 | 1 |
| WILSON AVE S BETWEEN S HAWTHORN RD AND S UPLAND RD, W SIDE | SDW-43956 | H | 81481 | AAC Wilson Ave S - CIP | CIP | DISTRICT2 | TC36774005 | 2 | 14 | 1 | 54 | 80 | 1 |
| WILSON AVE S BETWEEN 52ND S AVE S AND S FINDLAY ST, SW SIDE | SDW-43957 | H,L | 81481 | AAC Wilson Ave S - CIP | CIP | DISTRICT2 | TC36774005 | 0 | 9 | 0 | 77 | 99 | 1 |
| AURORA AVE N BETWEEN N 98TH ST AND N 100TH ST, E SIDE | SDW-12551 | H | 84621 | Aurora Ave N Art Corridor-N 85th St to N 105th St - CIP | CIP | DISTRICT5 | TC36725023 | 1 | 5 | 0 | 76 | 172 | 0 |
| AURORA AVE N BETWEEN N 100TH ST AND N 101ST ST, W SIDE | SDW-12755 | L | 84621 | Aurora Ave N Art Corridor-N 85th St to N 105th St - CIP | CIP | DISTRICT5 | TC36725023 | 0 | 8 | 0 | 75 | 168 | 0 |
| AURORA AVE N BETWEEN N 98TH ST AND N 100TH ST, W SIDE | SDW-12756 | H | 84621 | Aurora Ave N Art Corridor-N 85th St to N 105th St - CIP | CIP | DISTRICT5 | TC36725023 | 0 | 5 | 0 | 73 | 168 | 0 |
| N 100TH ST BETWEEN AURORA AVE N AND STONE AVE N, S SIDE | SDW-14920 | L | 84621 | Aurora Ave N Art Corridor-N 85th St to N 105th St - CIP | CIP | DISTRICT5 | TC36725023 | 2 | 6 | 0 | 83 | 177 | 0 |
| N 100TH ST BETWEEN AURORA AVE N AND STONE AVE N, N SIDE | SDW-14921 | L | 84621 | Aurora Ave N Art Corridor-N 85th St to N 105th St - CIP | CIP | DISTRICT5 | TC36725023 | 2 | 6 | 0 | 82 | 176 | 0 |
| N 100TH ST BETWEEN LINDEN AVE N AND AURORA AVE N, N SIDE | SDW-34608 | H | 84621 | Aurora Ave N Art Corridor-N 85th St to N 105th St - CIP | CIP | DISTRICT5 | TC36725023 | 0 | 5 | 0 | 80 | 175 | 1 |
| AURORA AVE N BETWEEN N 100TH ST AND N 101ST ST, E SIDE | SDW-39714 | L | 84621 | Aurora Ave N Art Corridor-N 85th St to N 105th St - CIP | CIP | DISTRICT5 | TC36725023 | 1 | 9 | 0 | 75 | 168 | 0 |
| 20TH AVE NE BETWEEN NE 68TH ST AND NE 70TH ST, E SIDE | SDW-10119 | L | 81261 | BMP NE 65th St Vision Zero - CIP | CIP | DISTRICT4 | TC36676072 | 2 | 7 | 0 | 99 | 135 | 1 |
| 8TH AVE NE BETWEEN NE 64TH ST AND NE 65TH ST, W SIDE | SDW-10223 | H | 81261 | BMP NE 65th St Vision Zero - CIP | CIP | DISTRICT4 | TC36676072 | 3 | 21 | 0 | 238 | 328 | 1 |
| 25TH AVE NE BETWEEN NE 68TH ST AND NE 70TH ST, E SIDE | SDW-11670 | L | 81261 | BMP NE 65th St Vision Zero - CIP | CIP | DISTRICT4 | TC36676072 | 3 | 11 | 2 | 81 | 105 | 1 |

SDOT ADA Transition Plan Appendix 6.1a:
2018 SDOT Projected Curb Ramp Construction/Remediation Breakdown (by Ramp Locations)

Facilities Served Codes:
1. Government offices, facilities, parks, community centers, and schools
2. Transportation corridors
3. Hospitals, medical facilities, assisted living facilities, etc.
4. Places of public accommodation (commercial facilities, restaurants, hotels, etc.)
5. Employment facilities (offices, places of business, etc.)
6. Residential neighborhoods or other

| | | | | | | | | Facilities Served | | | | | |
|---|-----------|--------------------|-----------------|--|-----------|-----------|---------------|-------------------|----|---|-----|-----|---|
| Sidewalk Location | SDW-ID | Curb Ramp Location | Group Project # | Project Name | Installer | District | Subproject ID | 1 | 2 | 3 | 4 | 5 | 6 |
| 25TH AVE NE BETWEEN NE 65TH ST AND NE 68TH ST, E SIDE | SDW-11671 | H | 81261 | BMP NE 65th St Vision Zero - CIP | CIP | DISTRICT4 | TC36676072 | 4 | 13 | 1 | 94 | 123 | 1 |
| 20TH AVE NE BETWEEN NE 68TH ST AND NE 70TH ST, W SIDE | SDW-12827 | L | 81261 | BMP NE 65th St Vision Zero - CIP | CIP | DISTRICT4 | TC36676072 | 2 | 9 | 0 | 99 | 134 | 1 |
| NE 68TH ST BETWEEN 25TH AVE NE AND 26TH AVE NE, S SIDE | SDW-13543 | L | 81261 | BMP NE 65th St Vision Zero - CIP | CIP | DISTRICT4 | TC36676072 | 3 | 12 | 1 | 81 | 104 | 1 |
| NE 68TH ST BETWEEN 25TH AVE NE AND 26TH AVE NE, N SIDE | SDW-13544 | L | 81261 | BMP NE 65th St Vision Zero - CIP | CIP | DISTRICT4 | TC36676072 | 3 | 11 | 1 | 80 | 103 | 1 |
| NE 68TH ST BETWEEN 19TH AVE NE AND 20TH AVE NE, N SIDE | SDW-13579 | H | 81261 | BMP NE 65th St Vision Zero - CIP | CIP | DISTRICT4 | TC36676072 | 3 | 10 | 0 | 99 | 129 | 1 |
| 25TH AVE NE BETWEEN NE 68TH ST AND NE 70TH ST, W SIDE | SDW-14199 | L | 81261 | BMP NE 65th St Vision Zero - CIP | CIP | DISTRICT4 | TC36676072 | 3 | 11 | 2 | 81 | 106 | 1 |
| 25TH AVE NE BETWEEN NE 65TH ST AND NE 68TH ST, W SIDE | SDW-14200 | H | 81261 | BMP NE 65th St Vision Zero - CIP | CIP | DISTRICT4 | TC36676072 | 4 | 12 | 1 | 95 | 123 | 1 |
| NE 65TH ST BETWEEN OSWEGO PL NE AND 8TH AVE NE, N SIDE | SDW-35497 | L | 81261 | BMP NE 65th St Vision Zero - CIP | CIP | DISTRICT4 | TC36676072 | 3 | 24 | 0 | 231 | 329 | 0 |
| NE 68TH ST BETWEEN 20TH AVE NE AND 21ST AVE NE, N SIDE | SDW-37484 | H | 81261 | BMP NE 65th St Vision Zero - CIP | CIP | DISTRICT4 | TC36676072 | 3 | 10 | 1 | 98 | 128 | 1 |
| OSWEGO PL NE BETWEEN NE 65TH ST AND DEAD END, E SIDE | SDW-4652 | L | 81261 | BMP NE 65th St Vision Zero - CIP | CIP | DISTRICT6 | TC36676072 | 3 | 27 | 0 | 244 | 352 | 0 |
| NE 68TH ST BETWEEN 24TH AVE NE AND 25TH AVE NE, S SIDE | SDW-9768 | H | 81261 | BMP NE 65th St Vision Zero - CIP | CIP | DISTRICT4 | TC36676072 | 3 | 10 | 1 | 92 | 116 | 1 |
| NE 68TH ST BETWEEN 24TH AVE NE AND 25TH AVE NE, N SIDE | SDW-9769 | H | 81261 | BMP NE 65th St Vision Zero - CIP | CIP | DISTRICT4 | TC36676072 | 3 | 10 | 1 | 92 | 115 | 1 |
| NE 65TH ST BETWEEN OSWEGO PL NE AND 8TH AVE NE, S SIDE | SDW-9975 | H | 81261 | BMP NE 65th St Vision Zero - CIP | CIP | DISTRICT4 | TC36676072 | 3 | 23 | 0 | 237 | 333 | 0 |
| S GRAHAM ST BETWEEN 38TH AVE S AND 39TH AVE S, S SIDE | SDW-18990 | H | 82461 | BMP-Neighborhood Greenway Project - Rainier Valley CIP | CIP | DISTRICT2 | TC36676021 | 3 | 5 | 1 | 45 | 107 | 1 |
| S GRAHAM ST BETWEEN 38TH AVE S AND 39TH AVE S, N SIDE | SDW-18991 | H | 82461 | BMP-Neighborhood Greenway Project - Rainier Valley CIP | CIP | DISTRICT2 | TC36676021 | 3 | 5 | 1 | 44 | 104 | 1 |
| S BAYVIEW ST BETWEEN 31ST AVE S AND 32ND AVE S, S SIDE | SDW-21645 | L | 82461 | BMP-Neighborhood Greenway Project - Rainier Valley CIP | CIP | DISTRICT2 | TC36676021 | 6 | 11 | 0 | 33 | 48 | 1 |
| S BAYVIEW ST BETWEEN 31ST AVE S AND 32ND AVE S, N SIDE | SDW-21646 | L | 82461 | BMP-Neighborhood Greenway Project - Rainier Valley CIP | CIP | DISTRICT2 | TC36676021 | 6 | 11 | 0 | 32 | 48 | 1 |
| S BAYVIEW ST BETWEEN 30TH AVE S AND 31ST AVE S, S SIDE | SDW-21647 | H | 82461 | BMP-Neighborhood Greenway Project - Rainier Valley CIP | CIP | DISTRICT2 | TC36676021 | 4 | 10 | 0 | 28 | 43 | 1 |
| 34TH AVE S BETWEEN S LANDER ST AND S MCCLELLAN ST, W SIDE | SDW-22855 | H | 82461 | BMP-Neighborhood Greenway Project - Rainier Valley CIP | CIP | DISTRICT3 | TC36676021 | 6 | 8 | 0 | 46 | 66 | 1 |
| 34TH AVE S BETWEEN S MCCLELLAN ST AND S MOUNT BAKER WB BV, W SIDE | SDW-22860 | L | 82461 | BMP-Neighborhood Greenway Project - Rainier Valley CIP | CIP | DISTRICT2 | TC36676021 | 8 | 8 | 0 | 47 | 75 | 1 |
| 34TH AVE S BETWEEN S MCCLELLAN ST AND S MOUNT BAKER WB BV, E SIDE | SDW-22864 | H,L | 82461 | BMP-Neighborhood Greenway Project - Rainier Valley CIP | CIP | DISTRICT2 | TC36676021 | 8 | 8 | 0 | 51 | 78 | 1 |
| S GENESEE ST BETWEEN 37TH AVE S AND 38TH AVE S, S SIDE | SDW-23389 | L | 82461 | BMP-Neighborhood Greenway Project - Rainier Valley CIP | CIP | DISTRICT2 | TC36676021 | 5 | 12 | 1 | 69 | 95 | 1 |
| S BAYVIEW ST BETWEEN 30TH AVE S AND 31ST AVE S, N SIDE | SDW-23483 | H | 82461 | BMP-Neighborhood Greenway Project - Rainier Valley CIP | CIP | DISTRICT2 | TC36676021 | 4 | 9 | 0 | 28 | 45 | 1 |
| S GENESEE ST BETWEEN 37TH AVE S AND 38TH AVE S, N SIDE | SDW-23506 | L | 82461 | BMP-Neighborhood Greenway Project - Rainier Valley CIP | CIP | DISTRICT2 | TC36676021 | 4 | 11 | 1 | 68 | 94 | 1 |
| S GENESEE ST BETWEEN 36TH AVE S AND 37TH AVE S, N SIDE | SDW-23507 | H | 82461 | BMP-Neighborhood Greenway Project - Rainier Valley CIP | CIP | DISTRICT2 | TC36676021 | 5 | 9 | 1 | 71 | 98 | 0 |
| S MCCLELLAN ST BETWEEN 34TH AVE S AND S MOUNT BAKER WB BV, N SIDE | SDW-23670 | L | 82461 | BMP-Neighborhood Greenway Project - Rainier Valley CIP | CIP | DISTRICT2 | TC36676021 | 6 | 8 | 0 | 44 | 61 | 1 |
| S MCCLELLAN ST BETWEEN 33RD AVE S AND 34TH AVE S, S SIDE | SDW-23671 | H,L | 82461 | BMP-Neighborhood Greenway Project - Rainier Valley CIP | CIP | DISTRICT2 | TC36676021 | 6 | 9 | 0 | 46 | 72 | 1 |
| 37TH AVE S BETWEEN S GENESEE ST AND S OREGON ST, E SIDE | SDW-24200 | L | 82461 | BMP-Neighborhood Greenway Project - Rainier Valley CIP | CIP | DISTRICT2 | TC36676021 | 6 | 12 | 2 | 81 | 117 | 0 |
| 37TH AVE S BETWEEN S ADAMS ST AND S GENESEE ST, E SIDE | SDW-24201 | H | 82461 | BMP-Neighborhood Greenway Project - Rainier Valley CIP | CIP | DISTRICT2 | TC36676021 | 5 | 10 | 1 | 72 | 101 | 0 |
| 37TH AVE S BETWEEN S ADAMS ST AND S GENESEE ST, W SIDE | SDW-24202 | H | 82461 | BMP-Neighborhood Greenway Project - Rainier Valley CIP | CIP | DISTRICT2 | TC36676021 | 5 | 10 | 1 | 73 | 102 | 0 |
| 31ST AVE S BETWEEN S BAYVIEW ST AND S LANDER ST, E SIDE | SDW-24350 | H,L | 82461 | BMP-Neighborhood Greenway Project - Rainier Valley CIP | CIP | DISTRICT2 | TC36676021 | 4 | 15 | 0 | 37 | 52 | 1 |
| 31ST AVE S BETWEEN S BAYVIEW ST AND S LANDER ST, W SIDE | SDW-24351 | H,L | 82461 | BMP-Neighborhood Greenway Project - Rainier Valley CIP | CIP | DISTRICT2 | TC36676021 | 4 | 16 | 0 | 36 | 51 | 1 |
| 31ST AVE S BETWEEN S COLLEGE S ST AND S BAYVIEW ST, E SIDE | SDW-24352 | H,L | 82461 | BMP-Neighborhood Greenway Project - Rainier Valley CIP | CIP | DISTRICT3 | TC36676021 | 4 | 11 | 0 | 33 | 50 | 1 |
| RENTON AVE S BETWEEN S ORCAS ST AND S MEAD ST, W SIDE | SDW-25223 | L | 82461 | BMP-Neighborhood Greenway Project - Rainier Valley CIP | CIP | DISTRICT2 | TC36676021 | 4 | 4 | 0 | 35 | 104 | 1 |
| RENTON AVE S BETWEEN S FINDLAY ST AND S ORCAS ST, E SIDE | SDW-25224 | H | 82461 | BMP-Neighborhood Greenway Project - Rainier Valley CIP | CIP | DISTRICT2 | TC36676021 | 4 | 4 | 1 | 41 | 114 | 1 |
| RENTON AVE S BETWEEN S FINDLAY ST AND S ORCAS ST, W SIDE | SDW-25225 | H | 82461 | BMP-Neighborhood Greenway Project - Rainier Valley CIP | CIP | DISTRICT2 | TC36676021 | 4 | 4 | 1 | 39 | 111 | 1 |
| 39TH AVE S BETWEEN S GRAHAM ST AND S EDDY ST, W SIDE | SDW-25288 | L | 82461 | BMP-Neighborhood Greenway Project - Rainier Valley CIP | CIP | DISTRICT2 | TC36676021 | 3 | 6 | 1 | 47 | 106 | 1 |
| 39TH AVE S BETWEEN S JUNEAU ST AND S GRAHAM ST, W SIDE | SDW-25290 | H | 82461 | BMP-Neighborhood Greenway Project - Rainier Valley CIP | CIP | DISTRICT2 | TC36676021 | 5 | 7 | 1 | 59 | 135 | 1 |
| S OTHELLO ST BETWEEN 45TH AVE S AND 46TH AVE S, N SIDE | SDW-25610 | L | 82461 | BMP-Neighborhood Greenway Project - Rainier Valley CIP | CIP | DISTRICT2 | TC36676021 | 1 | 18 | 2 | 61 | 111 | 1 |
| S OTHELLO ST BETWEEN 44TH AVE S AND 45TH AVE S, N SIDE | SDW-25611 | H | 82461 | BMP-Neighborhood Greenway Project - Rainier Valley CIP | CIP | DISTRICT2 | TC36676021 | 1 | 18 | 2 | 60 | 114 | 1 |
| S CLOVERDALE ST BETWEEN 46TH AVE S AND 47TH AVE S, S SIDE | SDW-25626 | L | 82461 | BMP-Neighborhood Greenway Project - Rainier Valley CIP | CIP | DISTRICT2 | TC36676021 | 8 | 7 | 2 | 37 | 84 | 1 |
| S CLOVERDALE ST BETWEEN 46TH AVE S AND 47TH AVE S, N SIDE | SDW-25627 | M,L | 82461 | BMP-Neighborhood Greenway Project - Rainier Valley CIP | CIP | DISTRICT2 | TC36676021 | 8 | 6 | 2 | 38 | 88 | 1 |
| S ORCAS ST BETWEEN RENTON AVE S AND 39TH AVE S, N SIDE | SDW-25736 | L | 82461 | BMP-Neighborhood Greenway Project - Rainier Valley CIP | CIP | DISTRICT2 | TC36676021 | 4 | 6 | 0 | 51 | 118 | 1 |
| 46TH AVE S BETWEEN S THISTLE ST AND S CLOVERDALE ST, E SIDE | SDW-25737 | H | 82461 | BMP-Neighborhood Greenway Project - Rainier Valley CIP | CIP | DISTRICT2 | TC36676021 | 8 | 6 | 3 | 51 | 100 | 1 |
| 45TH AVE S BETWEEN S MYRTLE ST AND S OTHELLO ST, W SIDE | SDW-25804 | H | 82461 | BMP-Neighborhood Greenway Project - Rainier Valley CIP | CIP | DISTRICT2 | TC36676021 | 2 | 17 | 2 | 65 | 127 | 1 |
| 45TH AVE S BETWEEN S OTHELLO ST AND DEAD END 7, E SIDE | SDW-25988 | L | 82461 | BMP-Neighborhood Greenway Project - Rainier Valley CIP | CIP | DISTRICT2 | TC36676021 | 1 | 15 | 2 | 58 | 111 | 1 |
| S ORCAS ST BETWEEN JUNEAU TER S AND RENTON AVE S, S SIDE | SDW-26084 | H | 82461 | BMP-Neighborhood Greenway Project - Rainier Valley CIP | CIP | DISTRICT2 | TC36676021 | 4 | 4 | 0 | 35 | 105 | 1 |
| S ORCAS ST BETWEEN JUNEAU TER S AND RENTON AVE S, N SIDE | SDW-26085 | H | 82461 | BMP-Neighborhood Greenway Project - Rainier Valley CIP | CIP | DISTRICT2 | TC36676021 | 4 | 4 | 0 | 36 | 101 | 1 |
| S OTHELLO ST BETWEEN 45TH AVE S AND 46TH AVE S, S SIDE | SDW-26769 | L | 82461 | BMP-Neighborhood Greenway Project - Rainier Valley CIP | CIP | DISTRICT2 | TC36676021 | 1 | 18 | 2 | 59 | 109 | 1 |
| S OTHELLO ST BETWEEN 44TH AVE S AND 45TH AVE S, S SIDE | SDW-26770 | H | 82461 | BMP-Neighborhood Greenway Project - Rainier Valley CIP | CIP | DISTRICT2 | TC36676021 | 1 | 18 | 2 | 61 | 116 | 1 |
| 45TH AVE S BETWEEN S MYRTLE ST AND S OTHELLO ST, E SIDE | SDW-26838 | H | 82461 | BMP-Neighborhood Greenway Project - Rainier Valley CIP | CIP | DISTRICT2 | TC36676021 | 2 | 17 | 2 | 64 | 123 | 1 |
| 31ST AVE S BETWEEN S COLLEGE S ST AND S BAYVIEW ST, W SIDE | SDW-35930 | H,L | 82461 | BMP-Neighborhood Greenway Project - Rainier Valley CIP | CIP | DISTRICT3 | TC36676021 | 4 | 11 | 0 | 30 | 46 | 1 |
| 34TH AVE S BETWEEN S LANDER ST AND S MCCLELLAN ST, E SIDE | SDW-39946 | H | 82461 | BMP-Neighborhood Greenway Project - Rainier Valley CIP | CIP | DISTRICT3 | TC36676021 | 5 | 8 | 0 | 46 | 66 | 1 |
| RENTON AVE S BETWEEN S ORCAS ST AND S MEAD ST, E SIDE | SDW-42131 | L | 82461 | BMP-Neighborhood Greenway Project - Rainier Valley CIP | CIP | DISTRICT2 | TC36676021 | 4 | 4 | 0 | 34 | 102 | 1 |
| 37TH AVE S BETWEEN S GENESEE ST AND S OREGON ST, W SIDE | SDW-42161 | L | 82461 | BMP-Neighborhood Greenway Project - Rainier Valley CIP | CIP | DISTRICT2 | TC36676021 | 6 | 12 | 2 | 79 | 113 | 0 |
| 45TH AVE S BETWEEN S OTHELLO ST AND DEAD END 7, W SIDE | SDW-42747 | H,L | 82461 | BMP-Neighborhood Greenway Project - Rainier Valley CIP | CIP | DISTRICT2 | TC36676021 | 1 | 15 | 2 | 60 | 114 | 1 |
| S ORCAS ST BETWEEN RENTON AVE S AND 39TH AVE S, S SIDE | SDW-43068 | L | 82461 | BMP-Neighborhood Greenway Project - Rainier Valley CIP | CIP | DISTRICT2 | TC36676021 | 4 | 6 | 0 | 51 | 120 | 1 |
| S GENESEE ST BETWEEN 36TH AVE S AND 37TH AVE S, S SIDE | SDW-43812 | H | 82461 | BMP-Neighborhood Greenway Project - Rainier Valley CIP | CIP | DISTRICT2 | TC36676021 | 5 | 11 | 1 | 67 | 94 | 0 |
| S MCCLELLAN ST BETWEEN 34TH AVE S AND S MOUNT BAKER WB BV, S SIDE | SDW-43940 | L | 82461 | BMP-Neighborhood Greenway Project - Rainier Valley CIP | CIP | DISTRICT2 | TC36676021 | 7 | 8 | 0 | 45 | 63 | 1 |

SDOT ADA Transition Plan Appendix 6.1a:

2018 SDOT Projected Curb Ramp Construction/Remediation Breakdown (by Ramp Locations)

Facilities Served Codes:

1. Government offices, facilities, parks, community centers, and schools
2. Transportation corridors
3. Hospitals, medical facilities, assisted living facilities, etc.
4. Places of public accommodation (commercial facilities, restaurants, hotels, etc.)
5. Employment facilities (offices, places of business, etc.)
6. Residential neighborhoods or other

| | | | | | | | | Facilities Served | | | | | |
|--|-----------|--------------------|-----------------|--|-----------|-----------|---------------|-------------------|----|---|------|------|---|
| Sidewalk Location | SDW-ID | Curb Ramp Location | Group Project # | Project Name | Installer | District | Subproject ID | 1 | 2 | 3 | 4 | 5 | 6 |
| S MCCLELLAN ST BETWEEN 33RD AVE S AND 34TH AVE S, N SIDE | SDW-43941 | H | 82461 | BMP-Neighborhood Greenway Project - Rainier Valley CIP | CIP | DISTRICT2 | TC36676021 | 6 | 9 | 0 | 45 | 67 | 1 |
| 8TH AVE NW BETWEEN NW 92ND ST AND NW 95TH ST, E SIDE | SDW-15504 | L | 84601 | BMP-Neighborhood Greenway Projects-North Seattle N 92nd St NGW - CIP | CIP | DISTRICT6 | TC36676049 | 0 | 11 | 1 | 39 | 68 | 1 |
| GREENWOOD AVE N BETWEEN N GREENWOOD CIR AND N 100TH ST, W SIDE | SDW-16847 | H | 84601 | BMP-Neighborhood Greenway Projects-North Seattle N 92nd St NGW - CIP | CIP | DISTRICT5 | TC36676049 | 0 | 8 | 0 | 85 | 133 | 0 |
| N 100TH ST BETWEEN PALATINE AVE N AND GREENWOOD AVE N, S SIDE | SDW-17792 | H | 84601 | BMP-Neighborhood Greenway Projects-North Seattle N 92nd St NGW - CIP | CIP | DISTRICT6 | TC36676049 | 0 | 9 | 0 | 73 | 125 | 1 |
| NW 92ND ST BETWEEN 2ND AVE NW AND 3RD AVE NW, N SIDE | SDW-18390 | H | 84601 | BMP-Neighborhood Greenway Projects-North Seattle N 92nd St NGW - CIP | CIP | DISTRICT6 | TC36676049 | 2 | 7 | 0 | 45 | 65 | 1 |
| 3RD AVE NW BETWEEN NW 90TH ST AND NW 92ND ST, E SIDE | SDW-32590 | H | 84601 | BMP-Neighborhood Greenway Projects-North Seattle N 92nd St NGW - CIP | CIP | DISTRICT6 | TC36676049 | 2 | 10 | 0 | 45 | 70 | 1 |
| N 100TH ST BETWEEN PALATINE AVE N AND GREENWOOD AVE N, N SIDE | SDW-34735 | H | 84601 | BMP-Neighborhood Greenway Projects-North Seattle N 92nd St NGW - CIP | CIP | DISTRICT6 | TC36676049 | 0 | 9 | 0 | 74 | 126 | 1 |
| 3RD AVE NW BETWEEN NW 92ND ST AND NW 95TH ST, W SIDE | SDW-35952 | L | 84601 | BMP-Neighborhood Greenway Projects-North Seattle N 92nd St NGW - CIP | CIP | DISTRICT6 | TC36676049 | 2 | 5 | 0 | 38 | 64 | 1 |
| 3RD AVE NW BETWEEN NW 90TH ST AND NW 92ND ST, W SIDE | SDW-35953 | H | 84601 | BMP-Neighborhood Greenway Projects-North Seattle N 92nd St NGW - CIP | CIP | DISTRICT6 | TC36676049 | 2 | 9 | 0 | 44 | 71 | 1 |
| 8TH AVE NW BETWEEN NW 92ND ST AND NW 95TH ST, W SIDE | SDW-35984 | L | 84601 | BMP-Neighborhood Greenway Projects-North Seattle N 92nd St NGW - CIP | CIP | DISTRICT6 | TC36676049 | 0 | 11 | 1 | 39 | 70 | 1 |
| NW 92ND ST BETWEEN 8TH AVE NW AND DIBBLE AVE NW, S SIDE | SDW-36492 | L | 84601 | BMP-Neighborhood Greenway Projects-North Seattle N 92nd St NGW - CIP | CIP | DISTRICT6 | TC36676049 | 0 | 7 | 1 | 36 | 71 | 1 |
| NW 92ND ST BETWEEN 7TH AVE NW AND 8TH AVE NW, S SIDE | SDW-36493 | H | 84601 | BMP-Neighborhood Greenway Projects-North Seattle N 92nd St NGW - CIP | CIP | DISTRICT6 | TC36676049 | 0 | 6 | 1 | 28 | 47 | 1 |
| NW 92ND ST BETWEEN 7TH AVE NW AND 8TH AVE NW, N SIDE | SDW-36494 | H | 84601 | BMP-Neighborhood Greenway Projects-North Seattle N 92nd St NGW - CIP | CIP | DISTRICT6 | TC36676049 | 0 | 6 | 1 | 29 | 48 | 1 |
| NW 92ND ST BETWEEN 3RD AVE NW AND 4TH AVE NW, N SIDE | SDW-36498 | L | 84601 | BMP-Neighborhood Greenway Projects-North Seattle N 92nd St NGW - CIP | CIP | DISTRICT6 | TC36676049 | 2 | 6 | 0 | 33 | 51 | 1 |
| NW 92ND ST BETWEEN 2ND AVE NW AND 3RD AVE NW, S SIDE | SDW-36499 | H | 84601 | BMP-Neighborhood Greenway Projects-North Seattle N 92nd St NGW - CIP | CIP | DISTRICT6 | TC36676049 | 2 | 7 | 0 | 44 | 63 | 1 |
| 3RD AVE NW BETWEEN NW 92ND ST AND NW 95TH ST, E SIDE | SDW-41349 | L | 84601 | BMP-Neighborhood Greenway Projects-North Seattle N 92nd St NGW - CIP | CIP | DISTRICT6 | TC36676049 | 2 | 5 | 0 | 41 | 69 | 1 |
| 8TH AVE NW BETWEEN NW 90TH ST AND NW 92ND ST, E SIDE | SDW-41548 | H | 84601 | BMP-Neighborhood Greenway Projects-North Seattle N 92nd St NGW - CIP | CIP | DISTRICT6 | TC36676049 | 0 | 6 | 1 | 34 | 57 | 1 |
| NW 92ND ST BETWEEN 3RD AVE NW AND 4TH AVE NW, S SIDE | SDW-44411 | L | 84601 | BMP-Neighborhood Greenway Projects-North Seattle N 92nd St NGW - CIP | CIP | DISTRICT6 | TC36676049 | 2 | 6 | 0 | 31 | 49 | 1 |
| 8TH AVE NW BETWEEN NW 90TH ST AND NW 92ND ST, W SIDE | SDW-44912 | H | 84601 | BMP-Neighborhood Greenway Projects-North Seattle N 92nd St NGW - CIP | CIP | DISTRICT6 | TC36676049 | 0 | 6 | 1 | 34 | 56 | 1 |
| GREENWOOD AVE N BETWEEN N 100TH ST AND N 101ST ST, W SIDE | SDW-44963 | L | 84601 | BMP-Neighborhood Greenway Projects-North Seattle N 92nd St NGW - CIP | CIP | DISTRICT5 | TC36676049 | 0 | 9 | 0 | 73 | 127 | 0 |
| NW 92ND ST BETWEEN 8TH AVE NW AND DIBBLE AVE NW, N SIDE | SDW-45251 | L | 84601 | BMP-Neighborhood Greenway Projects-North Seattle N 92nd St NGW - CIP | CIP | DISTRICT6 | TC36676049 | 0 | 7 | 1 | 37 | 69 | 1 |
| 7TH AVE BETWEEN PIKE ST AND PINE ST, SW SIDE | SDW-25112 | L | 82302 | BMP-Protected Bikes Lanes-7th Ave PBL - CIP | CIP | DISTRICT7 | TC36676037 | 5 | 67 | 1 | 1573 | 2452 | 0 |
| 7TH AVE BETWEEN PINE ST AND OLIVE WAY, NE SIDE | SDW-25115 | L | 82302 | BMP-Protected Bikes Lanes-7th Ave PBL - CIP | CIP | DISTRICT7 | TC36676037 | 10 | 59 | 0 | 1368 | 2148 | 0 |
| PINE ST BETWEEN 7TH AVE AND 8TH AVE, SE SIDE | SDW-27247 | L | 82302 | BMP-Protected Bikes Lanes-7th Ave PBL - CIP | CIP | DISTRICT7 | TC36676037 | 5 | 55 | 1 | 1336 | 2083 | 0 |
| PINE ST BETWEEN 7TH AVE AND 8TH AVE, NW SIDE | SDW-27248 | L | 82302 | BMP-Protected Bikes Lanes-7th Ave PBL - CIP | CIP | DISTRICT7 | TC36676037 | 6 | 55 | 1 | 1336 | 2088 | 0 |
| PINE ST BETWEEN 6TH AVE AND 7TH AVE, NW SIDE | SDW-27249 | H | 82302 | BMP-Protected Bikes Lanes-7th Ave PBL - CIP | CIP | DISTRICT7 | TC36676037 | 7 | 61 | 0 | 1524 | 2378 | 0 |
| STEWART ST BETWEEN 6TH AVE AND 7TH AVE, SE SIDE | SDW-27388 | H | 82302 | BMP-Protected Bikes Lanes-7th Ave PBL - CIP | CIP | DISTRICT7 | TC36676037 | 9 | 66 | 0 | 1130 | 1698 | 0 |
| STEWART ST BETWEEN 6TH AVE AND 7TH AVE, NW SIDE | SDW-27389 | H | 82302 | BMP-Protected Bikes Lanes-7th Ave PBL - CIP | CIP | DISTRICT7 | TC36676037 | 9 | 66 | 0 | 1110 | 1653 | 0 |
| 7TH AVE BETWEEN STEWART ST AND VIRGINIA ST, SW SIDE | SDW-27655 | M,L | 82302 | BMP-Protected Bikes Lanes-7th Ave PBL - CIP | CIP | DISTRICT7 | TC36676037 | 9 | 73 | 0 | 1062 | 1545 | 0 |
| 7TH AVE BETWEEN OLIVE WAY AND STEWART ST, SW SIDE | SDW-27656 | H,L | 82302 | BMP-Protected Bikes Lanes-7th Ave PBL - CIP | CIP | DISTRICT7 | TC36676037 | 9 | 61 | 0 | 1132 | 1684 | 0 |
| 7TH AVE BETWEEN OLIVE WAY AND STEWART ST, NE SIDE | SDW-27657 | H,L | 82302 | BMP-Protected Bikes Lanes-7th Ave PBL - CIP | CIP | DISTRICT7 | TC36676037 | 9 | 60 | 0 | 1061 | 1586 | 0 |
| VIRGINIA ST BETWEEN WESTLAKE AVE AND 7TH AVE, SE SIDE | SDW-28371 | H | 82302 | BMP-Protected Bikes Lanes-7th Ave PBL - CIP | CIP | DISTRICT7 | TC36676037 | 9 | 55 | 0 | 973 | 1422 | 0 |
| OLIVE WAY BETWEEN 7TH AVE AND HOWELL ST, NW SIDE | SDW-29039 | L | 82302 | BMP-Protected Bikes Lanes-7th Ave PBL - CIP | CIP | DISTRICT7 | TC36676037 | 10 | 58 | 0 | 1035 | 1559 | 0 |
| PIKE ST BETWEEN 6TH AVE AND 7TH AVE, NW SIDE | SDW-29222 | H | 82302 | BMP-Protected Bikes Lanes-7th Ave PBL - CIP | CIP | DISTRICT7 | TC36676037 | 6 | 63 | 1 | 1574 | 2450 | 0 |
| STEWART ST BETWEEN 7TH AVE AND 8TH AVE, SE SIDE | SDW-44045 | L | 82302 | BMP-Protected Bikes Lanes-7th Ave PBL - CIP | CIP | DISTRICT7 | TC36676037 | 9 | 60 | 0 | 960 | 1395 | 0 |
| 7TH AVE BETWEEN STEWART ST AND VIRGINIA ST, NE SIDE | SDW-44324 | L | 82302 | BMP-Protected Bikes Lanes-7th Ave PBL - CIP | CIP | DISTRICT7 | TC36676037 | 9 | 72 | 0 | 1057 | 1538 | 0 |
| 7TH AVE BETWEEN STEWART ST AND VIRGINIA ST, C SIDE | SDW-46662 | M,L | 82302 | BMP-Protected Bikes Lanes-7th Ave PBL - CIP | CIP | DISTRICT7 | TC36676037 | 9 | 73 | 0 | 1062 | 1545 | 0 |
| 7TH AVE BETWEEN STEWART ST AND VIRGINIA ST, SW SIDE | SDW-46663 | L | 82302 | BMP-Protected Bikes Lanes-7th Ave PBL - CIP | CIP | DISTRICT7 | TC36676037 | 9 | 57 | 0 | 952 | 1392 | 0 |
| 7TH AVE BETWEEN OLIVE WAY AND STEWART ST, C SIDE | SDW-46664 | H,L | 82302 | BMP-Protected Bikes Lanes-7th Ave PBL - CIP | CIP | DISTRICT7 | TC36676037 | 9 | 61 | 0 | 1132 | 1684 | 0 |
| MARION ST BETWEEN POST AVE AND 1ST AVE, SE SIDE | SDW-30408 | L | 84281 | BRR Ph LLL - Post Ave Bridge - CIP | CIP | DISTRICT7 | TC36745002 | 4 | 43 | 0 | 1493 | 2206 | 0 |
| POST AVE BETWEEN COLUMBIA ST AND MARION ST, SW SIDE | SDW-31543 | H | 84281 | BRR Ph LLL - Post Ave Bridge - CIP | CIP | DISTRICT7 | TC36745002 | 6 | 42 | 0 | 1404 | 2021 | 0 |
| POST AVE BETWEEN COLUMBIA ST AND MARION ST, NE SIDE | SDW-31544 | H | 84281 | BRR Ph LLL - Post Ave Bridge - CIP | CIP | DISTRICT7 | TC36745002 | 6 | 42 | 0 | 1538 | 2295 | 0 |
| MARION ST BETWEEN WESTERN AVE AND POST AVE, SE SIDE | SDW-44597 | H | 84281 | BRR Ph LLL - Post Ave Bridge - CIP | CIP | DISTRICT7 | TC36745002 | 4 | 36 | 0 | 1328 | 1895 | 0 |
| 1ST AVE BETWEEN CHERRY ST AND COLUMBIA ST, SW SIDE | SDW-29539 | H | 82301 | Columbia Street Two-Way Transit Corridor - CIP | CIP | DISTRICT7 | TC367640 | 7 | 51 | 0 | 1614 | 2353 | 0 |
| COLUMBIA ST BETWEEN 3RD AVE AND 4TH AVE, SE SIDE | SDW-30262 | L | 82301 | Columbia Street Two-Way Transit Corridor - CIP | CIP | DISTRICT7 | TC367640 | 9 | 57 | 0 | 1525 | 2214 | 0 |
| COLUMBIA ST BETWEEN 3RD AVE AND 4TH AVE, NW SIDE | SDW-30263 | L | 82301 | Columbia Street Two-Way Transit Corridor - CIP | CIP | DISTRICT7 | TC367640 | 9 | 58 | 0 | 1537 | 2244 | 0 |
| COLUMBIA ST BETWEEN 2ND AVE AND 3RD AVE, SE SIDE | SDW-30264 | H | 82301 | Columbia Street Two-Way Transit Corridor - CIP | CIP | DISTRICT7 | TC367640 | 9 | 56 | 0 | 1617 | 2382 | 0 |
| COLUMBIA ST BETWEEN 1ST AVE AND 2ND AVE, NW SIDE | SDW-30267 | H,L | 82301 | Columbia Street Two-Way Transit Corridor - CIP | CIP | DISTRICT7 | TC367640 | 8 | 56 | 0 | 1590 | 2362 | 0 |
| COLUMBIA ST BETWEEN POST AVE AND 1ST AVE, SE SIDE | SDW-30268 | H | 82301 | Columbia Street Two-Way Transit Corridor - CIP | CIP | DISTRICT7 | TC367640 | 6 | 40 | 0 | 1455 | 2158 | 0 |
| 1ST AVE BETWEEN COLUMBIA ST AND MARION ST, NE SIDE | SDW-30480 | L | 82301 | Columbia Street Two-Way Transit Corridor - CIP | CIP | DISTRICT7 | TC367640 | 6 | 52 | 0 | 1562 | 2331 | 0 |
| 2ND AVE BETWEEN COLUMBIA ST AND MARION ST, SW SIDE | SDW-30496 | L | 82301 | Columbia Street Two-Way Transit Corridor - CIP | CIP | DISTRICT7 | TC367640 | 8 | 56 | 0 | 1720 | 2579 | 0 |
| 2ND AVE BETWEEN CHERRY ST AND COLUMBIA ST, SW SIDE | SDW-30498 | H | 82301 | Columbia Street Two-Way Transit Corridor - CIP | CIP | DISTRICT7 | TC367640 | 10 | 57 | 0 | 1751 | 2569 | 0 |
| 3RD AVE BETWEEN COLUMBIA ST AND MARION ST, NE SIDE | SDW-30512 | L | 82301 | Columbia Street Two-Way Transit Corridor - CIP | CIP | DISTRICT7 | TC367640 | 9 | 62 | 0 | 1697 | 2487 | 0 |
| 3RD AVE BETWEEN CHERRY ST AND COLUMBIA ST, SW SIDE | SDW-30513 | H | 82301 | Columbia Street Two-Way Transit Corridor - CIP | CIP | DISTRICT7 | TC367640 | 10 | 62 | 0 | 1684 | 2451 | 0 |
| 3RD AVE BETWEEN CHERRY ST AND COLUMBIA ST, NE SIDE | SDW-30514 | H | 82301 | Columbia Street Two-Way Transit Corridor - CIP | CIP | DISTRICT7 | TC367640 | 9 | 61 | 0 | 1662 | 2413 | 0 |
| N 145TH ST BETWEEN GREENWOOD AVE N AND PHINNEY AVE N, S SIDE | SDW-29816 | L | 83622 | Greenwood Ave N 137th to N 145th (E side) - CIP | CIP | DISTRICT5 | TC36760006 | 1 | 10 | 0 | 44 | 74 | 0 |
| N 138TH ST BETWEEN GREENWOOD AVE N AND DAYTON AVE N, S SIDE | SDW-34439 | L | 83622 | Greenwood Ave N 137th to N 145th (E side) - CIP | CIP | DISTRICT5 | TC36760006 | 1 | 7 | 1 | 50 | 108 | 1 |
| GREENWOOD AVE N BETWEEN N 144TH ST AND N 145TH ST, E SIDE | SDW-35337 | H,L | 83622 | Greenwood Ave N 137th to N 145th (E side) - CIP | CIP | DISTRICT5 | TC36760006 | 1 | 10 | 0 | 46 | 82 | 0 |
| GREENWOOD AVE N BETWEEN N 136TH ST AND N 137TH ST, E SIDE | SDW-35345 | H | 83622 | Greenwood Ave N 137th to N 145th (E side) - CIP | CIP | DISTRICT5 | TC36760006 | 0 | 7 | 1 | 25 | 62 | 0 |

SDOT ADA Transition Plan Appendix 6.1a:

2018 SDOT Projected Curb Ramp Construction/Remediation Breakdown (by Ramp Locations)

- Facilities Served Codes:
1. Government offices, facilities, parks, community centers, and schools

2. Transportation corridors

3. Hospitals, medical facilities, assisted living facilities, etc.

4. Places of public accommodation (commercial facilities, restaurants, hotels, etc.)

5. Employment facilities (offices, places of business, etc.)

6. Residential neighborhoods or other

| | | | | | | | | Facilities Served | | | | | |
|--|-----------|--------------------|-----------------|---|-----------|-----------|---------------|-------------------|----|---|-----|-----|---|
| Sidewalk Location | SDW-ID | Curb Ramp Location | Group Project # | Project Name | Installer | District | Subproject ID | 1 | 2 | 3 | 4 | 5 | 6 |
| N 137TH ST BETWEEN GREENWOOD AVE N AND WINGARD CT N, N SIDE | SDW-36521 | L | 83622 | Greenwood Ave N 137th to N 145th (E side) - CIP | CIP | DISTRICT5 | TC36760006 | 2 | 9 | 1 | 37 | 103 | 1 |
| N 137TH ST BETWEEN PALATINE AVE N AND GREENWOOD AVE N, S SIDE | SDW-36522 | H | 83622 | Greenwood Ave N 137th to N 145th (E side) - CIP | CIP | DISTRICT5 | TC36760006 | 0 | 11 | 1 | 29 | 66 | 1 |
| N 143RD ST BETWEEN GREENWOOD AVE N AND PHINNEY AVE N, S SIDE | SDW-37613 | L | 83622 | Greenwood Ave N 137th to N 145th (E side) - CIP | CIP | DISTRICT5 | TC36760006 | 1 | 12 | 0 | 51 | 96 | 1 |
| N 137TH ST BETWEEN GREENWOOD AVE N AND WINGARD CT N, S SIDE | SDW-44700 | L | 83622 | Greenwood Ave N 137th to N 145th (E side) - CIP | CIP | DISTRICT5 | TC36760006 | 2 | 9 | 1 | 36 | 102 | 1 |
| GREENWOOD AVE N BETWEEN N 140TH ST AND N 143RD ST, E SIDE | SDW-44747 | H,L | 83622 | Greenwood Ave N 137th to N 145th (E side) - CIP | CIP | DISTRICT5 | TC36760006 | 1 | 12 | 0 | 56 | 105 | 0 |
| GREENWOOD AVE N BETWEEN N 137TH ST AND N 138TH ST, E SIDE | SDW-44748 | H,L | 83622 | Greenwood Ave N 137th to N 145th (E side) - CIP | CIP | DISTRICT5 | TC36760006 | 0 | 7 | 1 | 49 | 95 | 0 |
| NW 92ND ST BETWEEN 14TH AVE NW AND MARY AVE NW, S SIDE | SDW-33849 | L | 83121 | Holman Road and 13th Ave NW Signal - CIP | CIP | DISTRICT1 | TC36725011 | 5 | 10 | 1 | 56 | 102 | 0 |
| HOLMAN RD NW BETWEEN 13TH W AVE NW AND 13TH E AVE NW, NW SIDE | SDW-45474 | L | 83121 | Holman Road and 13th Ave NW Signal - CIP | CIP | DISTRICT1 | TC36725011 | 3 | 11 | 1 | 60 | 101 | 0 |
| 14TH AVE NW BETWEEN NW 92ND ST AND NW 95TH ST, E SIDE | SDW-31352 | L | 83121 | Holman Road and 13th Ave NW Signal - CIP | CIP | DISTRICT6 | TC36725019 | 4 | 10 | 2 | 62 | 113 | 1 |
| 14TH AVE NW BETWEEN HOLMAN RD NW AND NW 92ND ST, E SIDE | SDW-31353 | H | 83121 | Holman Road and 13th Ave NW Signal - CIP | CIP | DISTRICT6 | TC36725019 | 4 | 10 | 1 | 56 | 98 | 0 |
| NW 92ND ST BETWEEN MARY AVE NW AND 15TH AVE NW, S SIDE | SDW-33847 | H | 83121 | Holman Road and 13th Ave NW Signal - CIP | CIP | DISTRICT6 | TC36725019 | 5 | 10 | 2 | 58 | 104 | 0 |
| NW 92ND ST BETWEEN MARY AVE NW AND 15TH AVE NW, N SIDE | SDW-33848 | H | 83121 | Holman Road and 13th Ave NW Signal - CIP | CIP | DISTRICT6 | TC36725019 | 5 | 10 | 2 | 55 | 103 | 1 |
| NW 92ND ST BETWEEN 14TH AVE NW AND MARY AVE NW, N SIDE | SDW-33850 | L | 83121 | Holman Road and 13th Ave NW Signal - CIP | CIP | DISTRICT6 | TC36725019 | 5 | 10 | 1 | 56 | 101 | 1 |
| 15TH AVE NW BETWEEN NW 92ND ST AND NW 95TH ST, W SIDE | SDW-34357 | L | 83121 | Holman Road and 13th Ave NW Signal - CIP | CIP | DISTRICT6 | TC36725019 | 5 | 12 | 2 | 61 | 109 | 1 |
| 15TH AVE NW BETWEEN NW 90TH N ST AND NW 92ND ST, W SIDE | SDW-34358 | H | 83121 | Holman Road and 13th Ave NW Signal - CIP | CIP | DISTRICT6 | TC36725019 | 6 | 11 | 1 | 61 | 118 | 1 |
| 15TH AVE NW BETWEEN NW 90TH N ST AND NW 92ND ST, E SIDE | SDW-34359 | H,L | 83121 | Holman Road and 13th Ave NW Signal - CIP | CIP | DISTRICT6 | TC36725019 | 6 | 11 | 1 | 61 | 118 | 0 |
| 15TH AVE NW BETWEEN NW 92ND ST AND NW 95TH ST, E SIDE | SDW-43757 | L | 83121 | Holman Road and 13th Ave NW Signal - CIP | CIP | DISTRICT6 | TC36725019 | 5 | 10 | 2 | 55 | 98 | 1 |
| 13TH AVE NW BETWEEN NW 92ND ST AND HOLMAN W RD NW, NE SIDE | SDW-44734 | H,L | 83121 | Holman Road and 13th Ave NW Signal - CIP | CIP | DISTRICT6 | TC36725019 | 3 | 8 | 0 | 61 | 102 | 0 |
| HOLMAN RD NW BETWEEN 13TH W AVE NW AND 13TH E AVE NW, SE SIDE | SDW-45475 | H | 83121 | Holman Road and 13th Ave NW Signal - CIP | CIP | DISTRICT6 | TC36725019 | 3 | 9 | 0 | 61 | 102 | 0 |
| HOLMAN RD NW BETWEEN 13TH W AVE NW AND 13TH E AVE NW, C SIDE | SDW-46419 | H,L | 83121 | Holman Road and 13th Ave NW Signal - CIP | CIP | DISTRICT6 | TC36725019 | 3 | 9 | 0 | 61 | 103 | 0 |
| NE 71ST ST BETWEEN 5TH AVE NE AND 6TH AVE NE, S SIDE | SDW-12029 | H | 84622 | NE 70th St and I-5 Walking and Biking Improvements - CIP | CIP | DISTRICT6 | TC36725014 | 7 | 20 | 0 | 223 | 316 | 0 |
| NE 71ST ST BETWEEN 5TH AVE NE AND 6TH AVE NE, N SIDE | SDW-12030 | H | 84622 | NE 70th St and I-5 Walking and Biking Improvements - CIP | CIP | DISTRICT6 | TC36725014 | 7 | 20 | 0 | 215 | 303 | 0 |
| 6TH AVE NE BETWEEN NE 70TH N ST AND NE 72ND ST, W SIDE | SDW-12172 | L | 84622 | NE 70th St and I-5 Walking and Biking Improvements - CIP | CIP | DISTRICT6 | TC36725014 | 8 | 19 | 0 | 187 | 271 | 0 |
| 6TH AVE NE BETWEEN NE 70TH S ST AND NE 70TH N ST, W SIDE | SDW-12174 | H | 84622 | NE 70th St and I-5 Walking and Biking Improvements - CIP | CIP | DISTRICT6 | TC36725014 | 7 | 17 | 0 | 191 | 279 | 0 |
| NE 70TH ST BETWEEN 8TH AVE NE AND 9TH AVE NE, S SIDE | SDW-14912 | L | 84622 | NE 70th St and I-5 Walking and Biking Improvements - CIP | CIP | DISTRICT4 | TC36725014 | 5 | 15 | 0 | 175 | 256 | 1 |
| NE 70TH ST BETWEEN 8TH AVE NE AND 9TH AVE NE, N SIDE | SDW-14913 | L | 84622 | NE 70th St and I-5 Walking and Biking Improvements - CIP | CIP | DISTRICT4 | TC36725014 | 5 | 13 | 0 | 176 | 259 | 1 |
| 8TH AVE NE BETWEEN NE 69TH ST AND NE 70TH ST ON RP, E SIDE | SDW-43304 | H | 84622 | NE 70th St and I-5 Walking and Biking Improvements - CIP | CIP | DISTRICT4 | TC36725014 | 5 | 20 | 0 | 192 | 281 | 1 |
| 8TH AVE NE BETWEEN NE 70TH ST ON RP AND NE 71ST ST, W SIDE | SDW-46694 | H,M,L | 84622 | NE 70th St and I-5 Walking and Biking Improvements - CIP | CIP | DISTRICT4 | TC36725014 | 5 | 13 | 0 | 166 | 240 | 1 |
| NE 70TH ST BETWEEN 6TH N AVE NE AND 8TH AVE NE, SW SIDE | SDW-8835 | H,L | 84622 | NE 70th St and I-5 Walking and Biking Improvements - CIP | CIP | DISTRICT4 | TC36725014 | 7 | 18 | 0 | 197 | 295 | 1 |
| NE 70TH ST BETWEEN 6TH N AVE NE AND 8TH AVE NE, NE SIDE | SDW-35498 | L | 84622 | NE 70th St and I-5 Walking and Biking Improvements - CIP | CIP | DISTRICT4 | TC36725014 | 7 | 17 | 0 | 187 | 273 | 1 |
| S OREGON ST BETWEEN 15TH AVE S AND S COLUMBIAN W WAY, S SIDE | SDW-21120 | H | 84761 | Neighborhood Large Projects - 15th Ave S and S Columbian Way | CIP | DISTRICT2 | TC36725015 | 5 | 9 | 2 | 26 | 49 | 0 |
| S SNOQUALMIE ST BETWEEN 15TH AVE S AND 16TH AVE S, S SIDE | SDW-21734 | L | 84761 | Neighborhood Large Projects - 15th Ave S and S Columbian Way | CIP | DISTRICT2 | TC36725015 | 5 | 10 | 2 | 28 | 53 | 1 |
| S SNOQUALMIE ST BETWEEN 15TH AVE S AND 16TH AVE S, N SIDE | SDW-21735 | L | 84761 | Neighborhood Large Projects - 15th Ave S and S Columbian Way | CIP | DISTRICT2 | TC36725015 | 5 | 10 | 2 | 28 | 53 | 1 |
| 15TH AVE S BETWEEN S SNOQUALMIE ST AND S ANGELINE ST, E SIDE | SDW-21788 | L | 84761 | Neighborhood Large Projects - 15th Ave S and S Columbian Way | CIP | DISTRICT2 | TC36725015 | 5 | 10 | 2 | 34 | 60 | 1 |
| 15TH AVE S BETWEEN S OREGON ST AND S SNOQUALMIE ST, E SIDE | SDW-21789 | H | 84761 | Neighborhood Large Projects - 15th Ave S and S Columbian Way | CIP | DISTRICT2 | TC36725015 | 5 | 10 | 2 | 30 | 59 | 1 |
| 15TH AVE S BETWEEN S SNOQUALMIE ST AND S ANGELINE ST, W SIDE | SDW-23846 | L | 84761 | Neighborhood Large Projects - 15th Ave S and S Columbian Way | CIP | DISTRICT2 | TC36725015 | 5 | 10 | 2 | 35 | 61 | 1 |
| 15TH AVE S BETWEEN S OREGON ST AND S SNOQUALMIE ST, W SIDE | SDW-23847 | H,L | 84761 | Neighborhood Large Projects - 15th Ave S and S Columbian Way | CIP | DISTRICT2 | TC36725015 | 5 | 10 | 2 | 31 | 61 | 1 |
| 15TH AVE S BETWEEN S COLUMBIAN S WAY AND S OREGON ST, W SIDE | SDW-23848 | H | 84761 | Neighborhood Large Projects - 15th Ave S and S Columbian Way | CIP | DISTRICT2 | TC36725015 | 6 | 10 | 2 | 27 | 53 | 0 |
| S COLUMBIAN WAY BETWEEN S OREGON W ST AND 16TH AVE S, SW SIDE | SDW-23927 | L | 84761 | Neighborhood Large Projects - 15th Ave S and S Columbian Way | CIP | DISTRICT2 | TC36725015 | 5 | 9 | 2 | 24 | 45 | 0 |
| S SNOQUALMIE ST BETWEEN 14TH E AVE S AND 15TH AVE S, S SIDE | SDW-24397 | H | 84761 | Neighborhood Large Projects - 15th Ave S and S Columbian Way | CIP | DISTRICT2 | TC36725015 | 5 | 9 | 2 | 30 | 55 | 1 |
| S SNOQUALMIE ST BETWEEN 14TH E AVE S AND 15TH AVE S, N SIDE | SDW-24398 | H | 84761 | Neighborhood Large Projects - 15th Ave S and S Columbian Way | CIP | DISTRICT2 | TC36725015 | 5 | 9 | 2 | 29 | 55 | 1 |
| S COLUMBIAN WAY BETWEEN S OREGON W ST AND 16TH AVE S, NE SIDE | SDW-24496 | L | 84761 | Neighborhood Large Projects - 15th Ave S and S Columbian Way | CIP | DISTRICT2 | TC36725015 | 5 | 9 | 2 | 22 | 43 | 1 |
| S COLUMBIAN WAY BETWEEN 15TH S AVE S AND S OREGON W ST, E SIDE | SDW-24497 | H | 84761 | Neighborhood Large Projects - 15th Ave S and S Columbian Way | CIP | DISTRICT2 | TC36725015 | 5 | 10 | 2 | 26 | 49 | 0 |
| S OREGON ST BETWEEN 14TH AVE S AND 15TH AVE S, N SIDE | SDW-43722 | H,M | 84761 | Neighborhood Large Projects - 15th Ave S and S Columbian Way | CIP | DISTRICT2 | TC36725015 | 6 | 9 | 2 | 30 | 60 | 1 |
| SW SPOKANE NR ST BETWEEN HARBOR AV SW OFF RP AND HARBOR AVE SW, N SIDE | SDW-38566 | H | 84261 | Neighborhood Large Projects - Harbor Ave SW and SW Spokane St | CIP | DISTRICT1 | TC36725011 | 1 | 9 | 1 | 68 | 106 | 0 |
| HARBOR AVE SW BETWEEN SW HARBOR LN AND SW SPOKANE NR ST, E SIDE | SDW-26589 | H | 84261 | Neighborhood Large Projects - Harbor Ave SW and SW Spokane St | CIP | DISTRICT1 | TC36725011 | 1 | 11 | 1 | 77 | 118 | 0 |
| 42ND AVE S BETWEEN S CONOVER WAY AND S SNOQUALMIE ST, E SIDE | SDW-22499 | M | 84801 | Neighborhood Large Projects - Hawthorne Elementary & S Genesee St Safer Community Ped. Con. | CIP | DISTRICT2 | TC36725021 | 3 | 8 | 1 | 39 | 58 | 1 |
| 42ND AVE S BETWEEN S CONOVER WAY AND S SNOQUALMIE ST, W SIDE | SDW-22559 | L | 84801 | Neighborhood Large Projects - Hawthorne Elementary & S Genesee St Safer Community Ped. Con. | CIP | DISTRICT2 | TC36725021 | 3 | 8 | 1 | 38 | 57 | 1 |
| S ANGELINE ST BETWEEN 38TH AVE S AND 39TH AVE S, S SIDE | SDW-23325 | L | 84801 | Neighborhood Large Projects - Hawthorne Elementary & S Genesee St Safer Community Ped. Con. | CIP | DISTRICT2 | TC36725021 | 6 | 7 | 3 | 168 | 263 | 0 |
| S DAKOTA ST BETWEEN 38TH AVE S AND 39TH AVE S, S SIDE | SDW-23366 | L | 84801 | Neighborhood Large Projects - Hawthorne Elementary & S Genesee St Safer Community Ped. Con. | CIP | DISTRICT2 | TC36725021 | 3 | 11 | 0 | 53 | 75 | 1 |
| S DAKOTA ST BETWEEN 38TH AVE S AND 39TH AVE S, N SIDE | SDW-23367 | L | 84801 | Neighborhood Large Projects - Hawthorne Elementary & S Genesee St Safer Community Ped. Con. | CIP | DISTRICT2 | TC36725021 | 3 | 11 | 0 | 52 | 77 | 1 |
| S DAKOTA ST BETWEEN 37TH AVE S AND 38TH AVE S, S SIDE | SDW-23368 | H | 84801 | Neighborhood Large Projects - Hawthorne Elementary & S Genesee St Safer Community Ped. Con. | CIP | DISTRICT2 | TC36725021 | 2 | 10 | 0 | 63 | 91 | 1 |
| S DAKOTA ST BETWEEN 37TH AVE S AND 38TH AVE S, N SIDE | SDW-23369 | H | 84801 | Neighborhood Large Projects - Hawthorne Elementary & S Genesee St Safer Community Ped. Con. | CIP | DISTRICT2 | TC36725021 | 2 | 10 | 0 | 63 | 91 | 1 |
| 38TH AVE S BETWEEN S ANDOVER ST AND S DAKOTA ST, E SIDE | SDW-23410 | H | 84801 | Neighborhood Large Projects - Hawthorne Elementary & S Genesee St Safer Community Ped. Con. | CIP | DISTRICT2 | TC36725021 | 3 | 10 | 0 | 65 | 104 | 1 |
| 38TH AVE S BETWEEN S ANDOVER ST AND S DAKOTA ST, W SIDE | SDW-24206 | H | 84801 | Neighborhood Large Projects - Hawthorne Elementary & S Genesee St Safer Community Ped. Con. | CIP | DISTRICT2 | TC36725021 | 3 | 10 | 0 | 65 | 104 | 1 |
| 38TH AVE S BETWEEN S DAKOTA ST AND S GENESEE ST, E SIDE | SDW-24211 | L | 84801 | Neighborhood Large Projects - Hawthorne Elementary & S Genesee St Safer Community Ped. Con. | CIP | DISTRICT2 | TC36725021 | 4 | 12 | 1 | 69 | 94 | 1 |
| 38TH AVE S BETWEEN S DAKOTA ST AND S GENESEE ST, W SIDE | SDW-24212 | L | 84801 | Neighborhood Large Projects - Hawthorne Elementary & S Genesee St Safer Community Ped. Con. | CIP | DISTRICT2 | TC36725021 | 4 | 12 | 1 | 70 | 98 | 1 |
| S ANGELINE ST BETWEEN RAINIER AVE S AND 38TH AVE S, S SIDE | SDW-42870 | H | 84801 | Neighborhood Large Projects - Hawthorne Elementary & S Genesee St Safer Community Ped. Con. | CIP | DISTRICT2 | TC36725021 | 6 | 7 | 3 | 169 | 264 | 0 |
| 42ND AVE S BETWEEN S OREGON ST AND S CONOVER WAY, W SIDE | SDW-46714 | H | 84801 | Neighborhood Large Projects - Hawthorne Elementary & S Genesee St Safer Community Ped. Con. | CIP | DISTRICT2 | TC36725021 | 4 | 9 | 1 | 33 | 45 | 1 |

SDOT ADA Transition Plan Appendix 6.1a:

2018 SDOT Projected Curb Ramp Construction/Remediation Breakdown (by Ramp Locations)

- Facilities Served Codes:
1. Government offices, facilities, parks, community centers, and schools
 2. Transportation corridors
 3. Hospitals, medical facilities, assisted living facilities, etc.
 4. Places of public accommodation (commercial facilities, restaurants, hotels, etc.)
 5. Employment facilities (offices, places of business, etc.)
 6. Residential neighborhoods or other

| | | | | | | | | | Facilities Served | | | | | |
|---|-----------|--------------------|-----------------|--|-----------|-----------|---------------|----|-------------------|---|-----|-----|---|---|
| Sidewalk Location | SDW-ID | Curb Ramp Location | Group Project # | Project Name | Installer | District | Subproject ID | | 1 | 2 | 3 | 4 | 5 | 6 |
| S JACKSON ST BETWEEN 20TH PL S AND 22ND AVE S, N SIDE | SDW-45549 | M | 84821 | Neighborhood Large Projects - S Jackson St Corridor Improvements | CIP | DISTRICT3 | TC36725016 | 10 | 18 | 1 | 107 | 209 | 0 | |
| S JACKSON ST BETWEEN 20TH PL S AND 22ND AVE S, S SIDE | SDW-45550 | M | 84821 | Neighborhood Large Projects - S Jackson St Corridor Improvements | CIP | DISTRICT3 | TC36725016 | 10 | 17 | 1 | 107 | 205 | 0 | |
| E JOHN ST BETWEEN 10TH AVE E AND 11TH AVE E, S SIDE | SDW-12519 | L | 84841 | Neighborhood Large Projects- 2018 NSF John & Thomas Corridor Crossing Improvements | CIP | DISTRICT3 | TC36725013 | 7 | 17 | 0 | 250 | 396 | 0 | |
| E JOHN ST BETWEEN BROADWAY E AND 10TH AVE E, S SIDE | SDW-12520 | H | 84841 | Neighborhood Large Projects- 2018 NSF John & Thomas Corridor Crossing Improvements | CIP | DISTRICT3 | TC36725013 | 7 | 18 | 0 | 275 | 430 | 0 | |
| E JOHN ST BETWEEN BROADWAY E AND 10TH AVE E, N SIDE | SDW-12521 | H | 84841 | Neighborhood Large Projects- 2018 NSF John & Thomas Corridor Crossing Improvements | CIP | DISTRICT3 | TC36725013 | 7 | 19 | 0 | 276 | 430 | 0 | |
| E THOMAS ST BETWEEN CORYELL CT E AND 19TH AVE E, N SIDE | SDW-15271 | H | 84841 | Neighborhood Large Projects- 2018 NSF John & Thomas Corridor Crossing Improvements | CIP | DISTRICT3 | TC36725013 | 7 | 25 | 4 | 142 | 211 | 0 | |
| E THOMAS ST BETWEEN 18TH AVE E AND CORYELL CT E, S SIDE | SDW-15272 | L | 84841 | Neighborhood Large Projects- 2018 NSF John & Thomas Corridor Crossing Improvements | CIP | DISTRICT3 | TC36725013 | 7 | 23 | 5 | 152 | 230 | 0 | |
| E THOMAS ST BETWEEN 17TH AVE E AND 18TH AVE E, S SIDE | SDW-15273 | H | 84841 | Neighborhood Large Projects- 2018 NSF John & Thomas Corridor Crossing Improvements | CIP | DISTRICT3 | TC36725013 | 7 | 20 | 4 | 180 | 268 | 0 | |
| E THOMAS ST BETWEEN 17TH AVE E AND 18TH AVE E, N SIDE | SDW-15274 | H | 84841 | Neighborhood Large Projects- 2018 NSF John & Thomas Corridor Crossing Improvements | CIP | DISTRICT3 | TC36725013 | 7 | 19 | 4 | 172 | 259 | 0 | |
| E THOMAS ST BETWEEN 16TH AVE E AND 17TH AVE E, S SIDE | SDW-15275 | L | 84841 | Neighborhood Large Projects- 2018 NSF John & Thomas Corridor Crossing Improvements | CIP | DISTRICT3 | TC36725013 | 7 | 18 | 4 | 189 | 287 | 0 | |
| E THOMAS ST BETWEEN 15TH S AVE E AND 16TH AVE E, S SIDE | SDW-15276 | H | 84841 | Neighborhood Large Projects- 2018 NSF John & Thomas Corridor Crossing Improvements | CIP | DISTRICT3 | TC36725013 | 5 | 19 | 4 | 224 | 334 | 0 | |
| E THOMAS ST BETWEEN 15TH S AVE E AND 16TH AVE E, N SIDE | SDW-15882 | H | 84841 | Neighborhood Large Projects- 2018 NSF John & Thomas Corridor Crossing Improvements | CIP | DISTRICT3 | TC36725013 | 5 | 19 | 4 | 222 | 331 | 0 | |
| 18TH AVE E BETWEEN E THOMAS ST AND E HARRISON ST, W SIDE | SDW-17669 | L | 84841 | Neighborhood Large Projects- 2018 NSF John & Thomas Corridor Crossing Improvements | CIP | DISTRICT3 | TC36725013 | 8 | 22 | 4 | 186 | 285 | 1 | |
| 18TH AVE E BETWEEN E THOMAS ST AND E HARRISON ST, E SIDE | SDW-17670 | L | 84841 | Neighborhood Large Projects- 2018 NSF John & Thomas Corridor Crossing Improvements | CIP | DISTRICT3 | TC36725013 | 8 | 23 | 4 | 187 | 284 | 1 | |
| 18TH AVE E BETWEEN E JOHN ST AND E THOMAS ST, W SIDE | SDW-17671 | H | 84841 | Neighborhood Large Projects- 2018 NSF John & Thomas Corridor Crossing Improvements | CIP | DISTRICT3 | TC36725013 | 8 | 24 | 4 | 205 | 299 | 0 | |
| 18TH AVE E BETWEEN E JOHN ST AND E THOMAS ST, E SIDE | SDW-17672 | H | 84841 | Neighborhood Large Projects- 2018 NSF John & Thomas Corridor Crossing Improvements | CIP | DISTRICT3 | TC36725013 | 8 | 24 | 4 | 204 | 296 | 0 | |
| 19TH AVE E BETWEEN E THOMAS ST AND E HARRISON ST, W SIDE | SDW-17685 | L | 84841 | Neighborhood Large Projects- 2018 NSF John & Thomas Corridor Crossing Improvements | CIP | DISTRICT3 | TC36725013 | 6 | 28 | 4 | 174 | 253 | 1 | |
| E JOHN ST BETWEEN 21ST AVE E AND 22ND AVE E, S SIDE | SDW-17857 | L | 84841 | Neighborhood Large Projects- 2018 NSF John & Thomas Corridor Crossing Improvements | CIP | DISTRICT3 | TC36725013 | 7 | 26 | 2 | 120 | 181 | 0 | |
| 16TH AVE E BETWEEN E THOMAS ST AND E HARRISON ST, W SIDE | SDW-18406 | L | 84841 | Neighborhood Large Projects- 2018 NSF John & Thomas Corridor Crossing Improvements | CIP | DISTRICT3 | TC36725013 | 6 | 22 | 4 | 226 | 336 | 0 | |
| 16TH AVE E BETWEEN E THOMAS ST AND E HARRISON ST, E SIDE | SDW-18407 | L | 84841 | Neighborhood Large Projects- 2018 NSF John & Thomas Corridor Crossing Improvements | CIP | DISTRICT3 | TC36725013 | 6 | 22 | 4 | 226 | 330 | 1 | |
| 16TH AVE E BETWEEN E JOHN ST AND E THOMAS ST, W SIDE | SDW-18408 | H | 84841 | Neighborhood Large Projects- 2018 NSF John & Thomas Corridor Crossing Improvements | CIP | DISTRICT3 | TC36725013 | 5 | 18 | 4 | 209 | 313 | 0 | |
| 16TH AVE E BETWEEN E JOHN ST AND E THOMAS ST, E SIDE | SDW-18409 | H | 84841 | Neighborhood Large Projects- 2018 NSF John & Thomas Corridor Crossing Improvements | CIP | DISTRICT3 | TC36725013 | 6 | 17 | 4 | 207 | 308 | 0 | |
| E JOHN ST BETWEEN 20TH N AVE E AND 21ST AVE E, S SIDE | SDW-18617 | L | 84841 | Neighborhood Large Projects- 2018 NSF John & Thomas Corridor Crossing Improvements | CIP | DISTRICT3 | TC36725013 | 7 | 26 | 3 | 129 | 199 | 1 | |
| E JOHN ST BETWEEN 20TH N AVE E AND 21ST AVE E, N SIDE | SDW-18618 | L | 84841 | Neighborhood Large Projects- 2018 NSF John & Thomas Corridor Crossing Improvements | CIP | DISTRICT3 | TC36725013 | 6 | 28 | 3 | 130 | 200 | 1 | |
| E THOMAS ST BETWEEN 19TH AVE E AND 20TH AVE E, N SIDE | SDW-18619 | H,L | 84841 | Neighborhood Large Projects- 2018 NSF John & Thomas Corridor Crossing Improvements | CIP | DISTRICT3 | TC36725013 | 6 | 26 | 4 | 145 | 226 | 1 | |
| 19TH AVE E BETWEEN E JOHN ST AND E THOMAS ST, E SIDE | SDW-19337 | H | 84841 | Neighborhood Large Projects- 2018 NSF John & Thomas Corridor Crossing Improvements | CIP | DISTRICT3 | TC36725013 | 7 | 26 | 5 | 150 | 226 | 0 | |
| 20TH AVE E BETWEEN E JOHN SR ST AND E THOMAS ST, W SIDE | SDW-19346 | H | 84841 | Neighborhood Large Projects- 2018 NSF John & Thomas Corridor Crossing Improvements | CIP | DISTRICT3 | TC36725013 | 5 | 25 | 3 | 120 | 189 | 0 | |
| 20TH AVE E BETWEEN E JOHN SR ST AND E THOMAS ST, E SIDE | SDW-19347 | H | 84841 | Neighborhood Large Projects- 2018 NSF John & Thomas Corridor Crossing Improvements | CIP | DISTRICT3 | TC36725013 | 6 | 25 | 3 | 118 | 185 | 1 | |
| 21ST AVE E BETWEEN E DENNY WAY AND E JOHN ST, E SIDE | SDW-19363 | H | 84841 | Neighborhood Large Projects- 2018 NSF John & Thomas Corridor Crossing Improvements | CIP | DISTRICT3 | TC36725013 | 9 | 28 | 3 | 159 | 227 | 0 | |
| 10TH AVE E BETWEEN E JOHN ST AND E THOMAS E ST, E SIDE | SDW-19381 | L | 84841 | Neighborhood Large Projects- 2018 NSF John & Thomas Corridor Crossing Improvements | CIP | DISTRICT3 | TC36725013 | 9 | 17 | 0 | 298 | 468 | 0 | |
| 10TH AVE E BETWEEN E DENNY WAY AND E JOHN ST, W SIDE | SDW-19382 | H | 84841 | Neighborhood Large Projects- 2018 NSF John & Thomas Corridor Crossing Improvements | CIP | DISTRICT3 | TC36725013 | 7 | 19 | 0 | 291 | 452 | 0 | |
| 10TH AVE E BETWEEN E DENNY WAY AND E JOHN ST, E SIDE | SDW-19383 | H | 84841 | Neighborhood Large Projects- 2018 NSF John & Thomas Corridor Crossing Improvements | CIP | DISTRICT3 | TC36725013 | 6 | 18 | 0 | 285 | 443 | 0 | |
| E JOHN ST BETWEEN 10TH AVE E AND 11TH AVE E, N SIDE | SDW-38741 | L | 84841 | Neighborhood Large Projects- 2018 NSF John & Thomas Corridor Crossing Improvements | CIP | DISTRICT3 | TC36725013 | 8 | 18 | 0 | 256 | 406 | 0 | |
| 19TH AVE E BETWEEN E JOHN ST AND E THOMAS ST, W SIDE | SDW-39538 | H | 84841 | Neighborhood Large Projects- 2018 NSF John & Thomas Corridor Crossing Improvements | CIP | DISTRICT3 | TC36725013 | 7 | 26 | 5 | 180 | 266 | 0 | |
| E THOMAS ST BETWEEN 19TH AVE E AND 20TH AVE E, S SIDE | SDW-40504 | H,L | 84841 | Neighborhood Large Projects- 2018 NSF John & Thomas Corridor Crossing Improvements | CIP | DISTRICT3 | TC36725013 | 5 | 26 | 4 | 133 | 210 | 0 | |
| E OLIVE WAY BETWEEN SUMMIT AVE E AND E JOHN ST, SE SIDE | SDW-40605 | M | 84841 | Neighborhood Large Projects- 2018 NSF John & Thomas Corridor Crossing Improvements | CIP | DISTRICT3 | TC36725013 | 4 | 29 | 0 | 340 | 525 | 0 | |
| E THOMAS ST BETWEEN CORYELL CT E AND 19TH AVE E, S SIDE | SDW-40969 | H | 84841 | Neighborhood Large Projects- 2018 NSF John & Thomas Corridor Crossing Improvements | CIP | DISTRICT3 | TC36725013 | 7 | 25 | 4 | 144 | 211 | 0 | |
| E THOMAS ST BETWEEN 18TH AVE E AND CORYELL CT E, N SIDE | SDW-40970 | L | 84841 | Neighborhood Large Projects- 2018 NSF John & Thomas Corridor Crossing Improvements | CIP | DISTRICT3 | TC36725013 | 7 | 23 | 5 | 148 | 227 | 0 | |
| E THOMAS ST BETWEEN 16TH AVE E AND 17TH AVE E, N SIDE | SDW-40971 | L | 84841 | Neighborhood Large Projects- 2018 NSF John & Thomas Corridor Crossing Improvements | CIP | DISTRICT3 | TC36725013 | 7 | 19 | 4 | 188 | 284 | 0 | |
| 30TH AVE BETWEEN E PIKE ST AND E PINE ST, W SIDE | SDW-41404 | | 84841 | Neighborhood Large Projects- 2018 NSF John & Thomas Corridor Crossing Improvements | CIP | DISTRICT3 | TC36725013 | 6 | 18 | 0 | 86 | 140 | 1 | |
| 19TH AVE E BETWEEN E THOMAS ST AND E HARRISON ST, E SIDE | SDW-44628 | L | 84841 | Neighborhood Large Projects- 2018 NSF John & Thomas Corridor Crossing Improvements | CIP | DISTRICT3 | TC36725013 | 6 | 29 | 4 | 175 | 253 | 1 | |
| SW TRENTON ST BETWEEN 25TH AVE SW AND 26TH AVE SW, N SIDE | SDW-27580 | H | 84781 | Neighborhood Large Projects -Chief Sealth High School Walkway Improvements | CIP | DISTRICT1 | TC36725017 | 2 | 14 | 0 | 55 | 95 | 0 | |
| 26TH AVE SW BETWEEN DEAD END 3 AND SW TRENTON ST, E SIDE | SDW-28510 | H | 84781 | Neighborhood Large Projects -Chief Sealth High School Walkway Improvements | CIP | DISTRICT1 | TC36725017 | 6 | 13 | 0 | 55 | 94 | 0 | |
| 26TH AVE SW BETWEEN DEAD END 3 AND SW TRENTON ST, W SIDE | SDW-28511 | H | 84781 | Neighborhood Large Projects -Chief Sealth High School Walkway Improvements | CIP | DISTRICT1 | TC36725017 | 6 | 10 | 0 | 54 | 91 | 1 | |
| SW TRENTON ST BETWEEN 26TH AVE SW AND 28TH AVE SW, S SIDE | SDW-29094 | L | 84781 | Neighborhood Large Projects -Chief Sealth High School Walkway Improvements | CIP | DISTRICT1 | TC36725017 | 4 | 12 | 0 | 56 | 96 | 1 | |
| SW TRENTON ST BETWEEN 26TH AVE SW AND 28TH AVE SW, N SIDE | SDW-29095 | L | 84781 | Neighborhood Large Projects -Chief Sealth High School Walkway Improvements | CIP | DISTRICT1 | TC36725017 | 4 | 11 | 0 | 56 | 95 | 1 | |
| SW TRENTON ST BETWEEN 25TH AVE SW AND 26TH AVE SW, S SIDE | SDW-43553 | H | 84781 | Neighborhood Large Projects -Chief Sealth High School Walkway Improvements | CIP | DISTRICT1 | TC36725017 | 1 | 14 | 0 | 56 | 95 | 0 | |
| 39TH AVE S BETWEEN S SULLIVAN ST AND S CLOVERDALE ST, E SIDE | SDW-17115 | H | 84861 | New Sidewalks -School Safety- Package 3 | CIP | DISTRICT2 | TC36767009 | 1 | 8 | 4 | 29 | 49 | 1 | |
| 39TH AVE S BETWEEN S SULLIVAN ST AND S CLOVERDALE ST, W SIDE | SDW-17116 | H | 84861 | New Sidewalks -School Safety- Package 3 | CIP | DISTRICT2 | TC36767009 | 1 | 8 | 3 | 29 | 49 | 1 | |
| 36TH AVE S BETWEEN DEAD END 7 AND S CLOVERDALE ST, E SIDE | SDW-19624 | H | 84861 | New Sidewalks -School Safety- Package 3 | CIP | DISTRICT2 | TC36767009 | 2 | 6 | 1 | 25 | 40 | 1 | |
| 37TH AVE S BETWEEN S THISTLE ST AND S CLOVERDALE ST, E SIDE | SDW-19639 | H,L | 84861 | New Sidewalks -School Safety- Package 3 | CIP | DISTRICT2 | TC36767009 | 3 | 8 | 2 | 28 | 46 | 1 | |
| S THISTLE ST BETWEEN 37TH AVE S AND 38TH AVE S, S SIDE | SDW-21351 | L | 84861 | New Sidewalks -School Safety- Package 3 | CIP | DISTRICT2 | TC36767009 | 3 | 8 | 1 | 26 | 45 | 1 | |
| S CLOVERDALE ST BETWEEN BEACON ER AVE S AND 36TH AVE S, N SIDE | SDW-22492 | H,L | 84861 | New Sidewalks -School Safety- Package 3 | CIP | DISTRICT2 | TC36767009 | 2 | 6 | 1 | 25 | 39 | 1 | |
| S CLOVERDALE ST BETWEEN 39TH AVE S AND 42ND AVE S, N SIDE | SDW-23330 | H,L | 84861 | New Sidewalks -School Safety- Package 3 | CIP | DISTRICT2 | TC36767009 | 1 | 13 | 3 | 33 | 60 | 1 | |
| S CLOVERDALE ST BETWEEN 37TH AVE S AND 38TH AVE S, N SIDE | SDW-23333 | H,L | 84861 | New Sidewalks -School Safety- Package 3 | CIP | DISTRICT2 | TC36767009 | 1 | 7 | 3 | 25 | 44 | 1 | |
| 42ND AVE S BETWEEN S SULLIVAN ST AND S CLOVERDALE ST, E SIDE | SDW-23552 | H | 84861 | New Sidewalks -School Safety- Package 3 | CIP | DISTRICT2 | TC36767009 | 1 | 8 | 3 | 30 | 54 | 1 | |
| S CLOVERDALE ST BETWEEN 36TH AVE S AND 37TH AVE S, N SIDE | SDW-32699 | H,L | 84861 | New Sidewalks -School Safety- Package 3 | CIP | DISTRICT2 | TC36767009 | 2 | 6 | 2 | 26 | 42 | 1 | |
| S CLOVERDALE ST BETWEEN 42ND AVE S AND M L KING JR WR WAY S, N SIDE | SDW-42871 | L | 84861 | New Sidewalks -School Safety- Package 3 | CIP | DISTRICT2 | TC36767009 | 3 | 9 | 2 | 34 | 65 | 1 | |
| S CLOVERDALE ST BETWEEN 38TH AVE S AND 39TH AVE S, N SIDE | SDW-42872 | H,L | 84861 | New Sidewalks -School Safety- Package 3 | CIP | DISTRICT2 | TC36767009 | 1 | 8 | 3 | 29 | 48 | 1 | |

SDOT ADA Transition Plan Appendix 6.1a:

2018 SDOT Projected Curb Ramp Construction/Remediation Breakdown (by Ramp Locations)

Facilities Served Codes:

1. Government offices, facilities, parks, community centers, and schools
2. Transportation corridors
3. Hospitals, medical facilities, assisted living facilities, etc.
4. Places of public accommodation (commercial facilities, restaurants, hotels, etc.)
5. Employment facilities (offices, places of business, etc.)
6. Residential neighborhoods or other

| | | | | | | | | | Facilities Served | | | | | |
|--|-----------|--------------------|-----------------|--|-----------|-----------|---------------|--|-------------------|----|---|------|------|---|
| Sidewalk Location | SDW-ID | Curb Ramp Location | Group Project # | Project Name | Installer | District | Subproject ID | | 1 | 2 | 3 | 4 | 5 | 6 |
| S CLOVERDALE ST BETWEEN 36TH AVE S AND 37TH AVE S, S SIDE | SDW-42873 | L | 84861 | New Sidewalks -School Safety- Package 3 | CIP | DISTRICT2 | TC36767009 | | 2 | 6 | 2 | 26 | 42 | 1 |
| 42ND AVE S BETWEEN S CLOVERDALE ST AND S TRENTON ST, E SIDE | SDW-44001 | L | 84861 | New Sidewalks -School Safety- Package 3 | CIP | DISTRICT2 | TC36767009 | | 1 | 14 | 2 | 40 | 70 | 1 |
| BEACON ER AVE S BETWEEN S THISTLE ST AND S CLOVERDALE ST, E SIDE | SDW-45682 | H | 84861 | New Sidewalks -School Safety- Package 3 | CIP | DISTRICT2 | TC36767009 | | 3 | 8 | 1 | 27 | 45 | 1 |
| S CHARLES ST BETWEEN 6TH AVE S AND MAYNARD AVE S, N SIDE | SDW-10422 | H | 82961 | Pioneer SQ and International Dst. CR - CIP | CIP | DISTRICT2 | TC36725009 | | 7 | 17 | 2 | 152 | 240 | 0 |
| S CHARLES ST BETWEEN MAYNARD AVE S AND 7TH AVE S, N SIDE | SDW-10427 | L | 82961 | Pioneer SQ and International Dst. CR - CIP | CIP | DISTRICT2 | TC36725009 | | 8 | 15 | 2 | 155 | 246 | 0 |
| S KING ST BETWEEN 10TH AVE S AND 12TH AVE S, S SIDE | SDW-12205 | L | 82961 | Pioneer SQ and International Dst. CR - CIP | CIP | DISTRICT2 | TC36725009 | | 10 | 32 | 1 | 200 | 364 | 0 |
| S KING ST BETWEEN 8TH AVE S AND 10TH AVE S, S SIDE | SDW-12206 | H | 82961 | Pioneer SQ and International Dst. CR - CIP | CIP | DISTRICT2 | TC36725009 | | 12 | 29 | 2 | 263 | 488 | 0 |
| JAMES ST BETWEEN YESLER WAY AND 2ND AVE, SE SIDE | SDW-29275 | L | 82961 | Pioneer SQ and International Dst. CR - CIP | CIP | DISTRICT7 | TC36725009 | | 10 | 61 | 0 | 1399 | 2078 | 0 |
| 3RD AVE S BETWEEN S WASHINGTON ST AND S MAIN ST, W SIDE | SDW-29596 | L | 82961 | Pioneer SQ and International Dst. CR - CIP | CIP | DISTRICT7 | TC36725009 | | 12 | 67 | 0 | 1044 | 1538 | 0 |
| 3RD AVE S BETWEEN YESLER WAY AND S WASHINGTON ST, W SIDE | SDW-29597 | H | 82961 | Pioneer SQ and International Dst. CR - CIP | CIP | DISTRICT7 | TC36725009 | | 11 | 71 | 0 | 1261 | 1913 | 0 |
| 3RD AVE S BETWEEN YESLER WAY AND S WASHINGTON ST, E SIDE | SDW-29598 | H | 82961 | Pioneer SQ and International Dst. CR - CIP | CIP | DISTRICT7 | TC36725009 | | 12 | 72 | 0 | 1195 | 1787 | 0 |
| S WASHINGTON ST BETWEEN 3RD AVE S AND 4TH AVE S, S SIDE | SDW-34613 | L | 82961 | Pioneer SQ and International Dst. CR - CIP | CIP | DISTRICT7 | TC36725009 | | 12 | 69 | 0 | 1032 | 1507 | 0 |
| S WASHINGTON ST BETWEEN 3RD AVE S AND 4TH AVE S, N SIDE | SDW-34614 | L | 82961 | Pioneer SQ and International Dst. CR - CIP | CIP | DISTRICT7 | TC36725009 | | 12 | 70 | 0 | 1158 | 1738 | 0 |
| S WASHINGTON ST BETWEEN 2ND AV ET S AND 3RD AVE S, S SIDE | SDW-34615 | H | 82961 | Pioneer SQ and International Dst. CR - CIP | CIP | DISTRICT7 | TC36725009 | | 11 | 67 | 0 | 1011 | 1471 | 0 |
| S WASHINGTON ST BETWEEN 2ND AV ET S AND 3RD AVE S, N SIDE | SDW-34616 | H | 82961 | Pioneer SQ and International Dst. CR - CIP | CIP | DISTRICT7 | TC36725009 | | 11 | 71 | 0 | 1200 | 1818 | 0 |
| S MAIN ST BETWEEN 2ND AVE S AND 2ND AV ET S, S SIDE | SDW-36815 | H | 82961 | Pioneer SQ and International Dst. CR - CIP | CIP | DISTRICT7 | TC36725009 | | 11 | 61 | 0 | 950 | 1433 | 0 |
| S KING ST BETWEEN 1ST AVE S AND OCCIDENTAL W AVE S, S SIDE | SDW-37205 | H | 82961 | Pioneer SQ and International Dst. CR - CIP | CIP | DISTRICT2 | TC36725009 | | 4 | 24 | 0 | 549 | 888 | 0 |
| S KING ST BETWEEN 10TH AVE S AND 12TH AVE S, N SIDE | SDW-38724 | L | 82961 | Pioneer SQ and International Dst. CR - CIP | CIP | DISTRICT2 | TC36725009 | | 10 | 33 | 1 | 194 | 358 | 0 |
| 3RD AVE S BETWEEN S MAIN ST AND S JACKSON ST, W SIDE | SDW-39806 | L | 82961 | Pioneer SQ and International Dst. CR - CIP | CIP | DISTRICT7 | TC36725009 | | 11 | 59 | 0 | 874 | 1335 | 0 |
| 3RD AVE S BETWEEN S WASHINGTON ST AND S MAIN ST, E SIDE | SDW-39807 | L | 82961 | Pioneer SQ and International Dst. CR - CIP | CIP | DISTRICT7 | TC36725009 | | 13 | 68 | 0 | 1030 | 1509 | 0 |
| MAYNARD AVE S BETWEEN S CHARLES ST AND AIRPORT WAY S, W SIDE | SDW-4237 | L | 82961 | Pioneer SQ and International Dst. CR - CIP | CIP | DISTRICT2 | TC36725009 | | 7 | 15 | 2 | 142 | 219 | 0 |
| MAYNARD AVE S BETWEEN S DEARBORN ST AND S CHARLES ST, E SIDE | SDW-4238 | H | 82961 | Pioneer SQ and International Dst. CR - CIP | CIP | DISTRICT2 | TC36725009 | | 7 | 23 | 2 | 197 | 315 | 0 |
| MAYNARD AVE S BETWEEN S DEARBORN ST AND S CHARLES ST, W SIDE | SDW-4239 | H | 82961 | Pioneer SQ and International Dst. CR - CIP | CIP | DISTRICT2 | TC36725009 | | 7 | 23 | 2 | 197 | 315 | 0 |
| JAMES ST BETWEEN YESLER WAY AND 2ND AVE, NW SIDE | SDW-44592 | L | 82961 | Pioneer SQ and International Dst. CR - CIP | CIP | DISTRICT7 | TC36725009 | | 10 | 60 | 0 | 1390 | 2063 | 0 |
| 10TH AVE S BETWEEN S KING ST AND S WELLER ST, E SIDE | SDW-518 | L | 82961 | Pioneer SQ and International Dst. CR - CIP | CIP | DISTRICT2 | TC36725009 | | 10 | 23 | 1 | 167 | 323 | 0 |
| 10TH AVE S BETWEEN S KING ST AND S WELLER ST, W SIDE | SDW-519 | L | 82961 | Pioneer SQ and International Dst. CR - CIP | CIP | DISTRICT2 | TC36725009 | | 10 | 23 | 1 | 167 | 323 | 0 |
| 10TH AVE S BETWEEN S JACKSON ST AND S KING ST, E SIDE | SDW-520 | H | 82961 | Pioneer SQ and International Dst. CR - CIP | CIP | DISTRICT2 | TC36725009 | | 10 | 28 | 1 | 174 | 335 | 0 |
| E LYNN ST BETWEEN 19TH AVE E AND E HOWE ST, S SIDE | SDW-15132 | L | 82441 | School Safety- 2015 Sidewalk Program pkg 2 - CIP | CIP | DISTRICT3 | TC36767008 | | 5 | 2 | 1 | 45 | 66 | 1 |
| E LYNN ST BETWEEN 18TH AVE E AND 19TH AVE E, S SIDE | SDW-15133 | H | 82441 | School Safety- 2015 Sidewalk Program pkg 2 - CIP | CIP | DISTRICT3 | TC36767008 | | 6 | 0 | 1 | 48 | 73 | 1 |
| E LYNN ST BETWEEN 19TH AVE E AND E HOWE ST, N SIDE | SDW-17365 | L | 82441 | School Safety- 2015 Sidewalk Program pkg 2 - CIP | CIP | DISTRICT3 | TC36767008 | | 5 | 2 | 1 | 45 | 66 | 1 |
| E LYNN ST BETWEEN 18TH AVE E AND 19TH AVE E, N SIDE | SDW-17366 | H | 82441 | School Safety- 2015 Sidewalk Program pkg 2 - CIP | CIP | DISTRICT3 | TC36767008 | | 6 | 0 | 1 | 48 | 73 | 1 |
| 19TH AVE E BETWEEN E LYNN ST AND E MCGRAW ST, W SIDE | SDW-17995 | L | 82441 | School Safety- 2015 Sidewalk Program pkg 2 - CIP | CIP | DISTRICT3 | TC36767008 | | 5 | 1 | 1 | 41 | 60 | 1 |
| 19TH AVE E BETWEEN E LYNN ST AND E MCGRAW ST, E SIDE | SDW-17996 | L | 82441 | School Safety- 2015 Sidewalk Program pkg 2 - CIP | CIP | DISTRICT3 | TC36767008 | | 5 | 2 | 1 | 41 | 60 | 1 |
| 18TH AVE SW BETWEEN SW MYRTLE ST AND SW WEBSTER ST, E SIDE | SDW-22529 | M,L | 82441 | School Safety- 2015 Sidewalk Program pkg 2 - CIP | CIP | DISTRICT1 | TC36767008 | | 5 | 18 | 1 | 30 | 55 | 1 |
| 18TH AVE SW BETWEEN SW MYRTLE ST AND SW WEBSTER ST, W SIDE | SDW-22530 | L | 82441 | School Safety- 2015 Sidewalk Program pkg 2 - CIP | CIP | DISTRICT1 | TC36767008 | | 5 | 18 | 1 | 29 | 53 | 1 |
| 18TH AVE SW BETWEEN SW HOLLY ST AND SW MYRTLE ST, W SIDE | SDW-22531 | H | 82441 | School Safety- 2015 Sidewalk Program pkg 2 - CIP | CIP | DISTRICT1 | TC36767008 | | 5 | 15 | 1 | 26 | 57 | 1 |
| SW MYRTLE ST BETWEEN 18TH AVE SW AND 21ST AVE SW, S SIDE | SDW-26539 | L | 82441 | School Safety- 2015 Sidewalk Program pkg 2 - CIP | CIP | DISTRICT1 | TC36767008 | | 4 | 12 | 1 | 22 | 45 | 1 |
| SW MYRTLE ST BETWEEN 18TH AVE SW AND 21ST AVE SW, N SIDE | SDW-26540 | L | 82441 | School Safety- 2015 Sidewalk Program pkg 2 - CIP | CIP | DISTRICT1 | TC36767008 | | 3 | 12 | 1 | 21 | 44 | 1 |
| SW MYRTLE ST BETWEEN 17TH AVE SW AND 18TH AVE SW, S SIDE | SDW-26541 | H | 82441 | School Safety- 2015 Sidewalk Program pkg 2 - CIP | CIP | DISTRICT1 | TC36767008 | | 2 | 11 | 1 | 19 | 37 | 1 |
| SW MYRTLE ST BETWEEN 17TH AVE SW AND 18TH AVE SW, N SIDE | SDW-26542 | H | 82441 | School Safety- 2015 Sidewalk Program pkg 2 - CIP | CIP | DISTRICT1 | TC36767008 | | 2 | 11 | 1 | 19 | 38 | 1 |
| SW ORCHARD ST BETWEEN SW MYRTLE ST AND DUMAR WAY SW, NW SIDE | SDW-26550 | L | 82441 | School Safety- 2015 Sidewalk Program pkg 2 - CIP | CIP | DISTRICT1 | TC36767008 | | 4 | 16 | 1 | 20 | 35 | 1 |
| SW 102ND ST BETWEEN 34TH AVE SW AND 35TH AVE SW, S SIDE | SDW-27033 | H | 82441 | School Safety- 2015 Sidewalk Program pkg 2 - CIP | CIP | DISTRICT1 | TC36767008 | | 2 | 6 | 0 | 13 | 24 | 1 |
| SW 102ND ST BETWEEN 34TH AVE SW AND 35TH AVE SW, N SIDE | SDW-27034 | H | 82441 | School Safety- 2015 Sidewalk Program pkg 2 - CIP | CIP | DISTRICT1 | TC36767008 | | 2 | 6 | 0 | 13 | 24 | 1 |
| SW 100TH ST BETWEEN 34TH AVE SW AND 35TH AVE SW, S SIDE | SDW-27039 | H | 82441 | School Safety- 2015 Sidewalk Program pkg 2 - CIP | CIP | DISTRICT1 | TC36767008 | | 0 | 7 | 0 | 11 | 22 | 1 |
| SW 104TH ST BETWEEN 35TH AVE SW AND 36TH AVE SW, S SIDE | SDW-27204 | L | 82441 | School Safety- 2015 Sidewalk Program pkg 2 - CIP | CIP | DISTRICT1 | TC36767008 | | 2 | 5 | 0 | 11 | 25 | 1 |
| SW 104TH ST BETWEEN 35TH AVE SW AND 36TH AVE SW, N SIDE | SDW-27205 | L | 82441 | School Safety- 2015 Sidewalk Program pkg 2 - CIP | CIP | DISTRICT1 | TC36767008 | | 2 | 4 | 0 | 11 | 24 | 1 |
| 35TH AVE SW BETWEEN SW 100TH ST AND SW 102ND ST, W SIDE | SDW-27411 | H,L | 82441 | School Safety- 2015 Sidewalk Program pkg 2 - CIP | CIP | DISTRICT1 | TC36767008 | | 2 | 8 | 0 | 15 | 28 | 1 |
| SW 104TH ST BETWEEN 34TH W AVE SW AND 35TH AVE SW, S SIDE | SDW-27535 | H | 82441 | School Safety- 2015 Sidewalk Program pkg 2 - CIP | CIP | DISTRICT1 | TC36767008 | | 2 | 5 | 0 | 12 | 22 | 1 |
| SW 104TH ST BETWEEN 34TH W AVE SW AND 35TH AVE SW, N SIDE | SDW-27536 | H | 82441 | School Safety- 2015 Sidewalk Program pkg 2 - CIP | CIP | DISTRICT1 | TC36767008 | | 2 | 5 | 0 | 12 | 22 | 1 |
| 35TH AVE SW BETWEEN SW 105TH ST AND SW 106TH ST, W SIDE | SDW-27592 | H,L | 82441 | School Safety- 2015 Sidewalk Program pkg 2 - CIP | CIP | DISTRICT1 | TC36767008 | | 2 | 5 | 1 | 10 | 28 | 1 |
| 35TH AVE SW BETWEEN SW 104TH ST AND SW 105TH ST, W SIDE | SDW-27593 | H,L | 82441 | School Safety- 2015 Sidewalk Program pkg 2 - CIP | CIP | DISTRICT1 | TC36767008 | | 2 | 5 | 0 | 11 | 24 | 1 |
| 35TH AVE SW BETWEEN SW 106TH ST AND SW 107TH ST, W SIDE | SDW-28614 | L | 82441 | School Safety- 2015 Sidewalk Program pkg 2 - CIP | CIP | DISTRICT1 | TC36767008 | | 2 | 5 | 1 | 10 | 29 | 1 |
| SW 106TH ST BETWEEN 35TH AVE SW AND 39TH AVE SW, N SIDE | SDW-29213 | L | 82441 | School Safety- 2015 Sidewalk Program pkg 2 - CIP | CIP | DISTRICT1 | TC36767008 | | 3 | 7 | 1 | 17 | 41 | 1 |
| 35TH AVE SW BETWEEN SW 102ND ST AND SW 104TH ST, E SIDE | SDW-29744 | H,L | 82441 | School Safety- 2015 Sidewalk Program pkg 2 - CIP | CIP | DISTRICT1 | TC36767008 | | 2 | 7 | 0 | 14 | 28 | 1 |
| 35TH AVE SW BETWEEN SW 100TH ST AND SW 102ND ST, E SIDE | SDW-29745 | H,L | 82441 | School Safety- 2015 Sidewalk Program pkg 2 - CIP | CIP | DISTRICT1 | TC36767008 | | 2 | 8 | 0 | 15 | 27 | 1 |
| SW 106TH ST BETWEEN 35TH AVE SW AND 39TH AVE SW, S SIDE | SDW-30742 | L | 82441 | School Safety- 2015 Sidewalk Program pkg 2 - CIP | CIP | DISTRICT1 | TC36767008 | | 3 | 9 | 1 | 18 | 41 | 1 |
| SW 100TH ST BETWEEN 35TH AVE SW AND 37TH AVE SW, S SIDE | SDW-30891 | L | 82441 | School Safety- 2015 Sidewalk Program pkg 2 - CIP | CIP | DISTRICT1 | TC36767008 | | 0 | 8 | 0 | 14 | 31 | 1 |
| 35TH AVE SW BETWEEN SW 104TH ST AND SW 105TH ST, E SIDE | SDW-35935 | L | 82441 | School Safety- 2015 Sidewalk Program pkg 2 - CIP | CIP | DISTRICT1 | TC36767008 | | 2 | 5 | 0 | 11 | 24 | 1 |
| 18TH AVE SW BETWEEN SW HOLLY ST AND SW MYRTLE ST, E SIDE | SDW-39463 | H | 82441 | School Safety- 2015 Sidewalk Program pkg 2 - CIP | CIP | DISTRICT1 | TC36767008 | | 5 | 15 | 1 | 24 | 55 | 1 |



SDOT ADA Transition Plan Appendix 6.1a:
2018 SDOT Projected Curb Ramp Construction/Remediation Breakdown (by Ramp Locations)

- Facilities Served Codes:
- 1. Government offices, facilities, parks, community centers, and schools
 - 2. Transportation corridors
 - 3. Hospitals, medical facilities, assisted living facilities, etc.
 - 4. Places of public accommodation (commercial facilities, restaurants, hotels, etc.)
 - 5. Employment facilities (offices, places of business, etc.)
 - 6. Residential neighborhoods or other

| | | | | | | | | Facilities Served | | | | | |
|---|-----------|--------------------|-----------------|--|-----------|-----------|---------------|-------------------|----|---|-----|-----|---|
| Sidewalk Location | SDW-ID | Curb Ramp Location | Group Project # | Project Name | Installer | District | Subproject ID | 1 | 2 | 3 | 4 | 5 | 6 |
| 35TH AVE SW BETWEEN SW 99TH ST AND SW 100TH ST, E SIDE | SDW-39813 | H | 82441 | School Safety- 2015 Sidewalk Program pkg 2 - CIP | CIP | DISTRICT1 | TC36767008 | 0 | 9 | 2 | 21 | 38 | 1 |
| SW 102ND ST BETWEEN 35TH AVE SW AND 36TH AVE SW, S SIDE | SDW-42627 | L | 82441 | School Safety- 2015 Sidewalk Program pkg 2 - CIP | CIP | DISTRICT1 | TC36767008 | 2 | 6 | 0 | 11 | 23 | 1 |
| 35TH AVE SW BETWEEN SW 102ND ST AND SW 104TH ST, W SIDE | SDW-43652 | H,M,L | 82441 | School Safety- 2015 Sidewalk Program pkg 2 - CIP | CIP | DISTRICT1 | TC36767008 | 2 | 7 | 0 | 13 | 28 | 1 |
| SW ORCHARD ST BETWEEN SW MYRTLE ST AND DUMAR WAY SW, SE SIDE | SDW-43880 | L | 82441 | School Safety- 2015 Sidewalk Program pkg 2 - CIP | CIP | DISTRICT1 | TC36767008 | 4 | 17 | 1 | 19 | 36 | 1 |
| SW ORCHARD ST BETWEEN SW MYRTLE ST AND DUMAR WAY SW, NW SIDE | SDW-46678 | L | 82441 | School Safety- 2015 Sidewalk Program pkg 2 - CIP | CIP | DISTRICT1 | TC36767008 | 2 | 10 | 1 | 16 | 32 | 1 |
| BEACON AVE S BETWEEN 56TH AVE S AND S WALLACE ST, NE SIDE | SDW-25064 | L | 84301 | School Safety- Rainier View Elementary School Safety - CIP | CIP | DISTRICT2 | TC36767010 | 1 | 7 | 6 | 11 | 27 | 1 |
| BEACON AVE S BETWEEN 55TH AVE S AND 56TH AVE S, SW SIDE | SDW-25065 | L | 84301 | School Safety- Rainier View Elementary School Safety - CIP | CIP | DISTRICT2 | TC36767010 | 1 | 7 | 6 | 14 | 32 | 1 |
| BEACON AVE S BETWEEN S MOORE ST AND 55TH AVE S, NE SIDE | SDW-25067 | H | 84301 | School Safety- Rainier View Elementary School Safety - CIP | CIP | DISTRICT2 | TC36767010 | 1 | 10 | 6 | 14 | 29 | 1 |
| BEACON AVE S BETWEEN S AUGUSTA ST AND S MOORE ST, NE SIDE | SDW-25068 | L | 84301 | School Safety- Rainier View Elementary School Safety - CIP | CIP | DISTRICT2 | TC36767010 | 1 | 7 | 5 | 10 | 27 | 1 |
| BEACON AVE S BETWEEN 53RD AVE S AND S AUGUSTA ST, NE SIDE | SDW-25070 | H | 84301 | School Safety- Rainier View Elementary School Safety - CIP | CIP | DISTRICT2 | TC36767010 | 1 | 9 | 5 | 13 | 30 | 1 |
| BEACON AVE S BETWEEN S AVON W ST AND S AVON E ST, NE SIDE | SDW-25073 | L | 84301 | School Safety- Rainier View Elementary School Safety - CIP | CIP | DISTRICT2 | TC36767010 | 0 | 8 | 4 | 9 | 21 | 1 |
| 55TH AVE S BETWEEN LUTHER AVE S AND BEACON AVE S, SE SIDE | SDW-25454 | L | 84301 | School Safety- Rainier View Elementary School Safety - CIP | CIP | DISTRICT2 | TC36767010 | 1 | 9 | 6 | 14 | 32 | 1 |
| 55TH AVE S BETWEEN S BANGOR ST AND S FOUNTAIN ST, W SIDE | SDW-25458 | L | 84301 | School Safety- Rainier View Elementary School Safety - CIP | CIP | DISTRICT2 | TC36767010 | 1 | 9 | 1 | 15 | 36 | 1 |
| S BANGOR ST BETWEEN 53RD AVE S AND 55TH AVE S, N SIDE | SDW-25570 | H | 84301 | School Safety- Rainier View Elementary School Safety - CIP | CIP | DISTRICT2 | TC36767010 | 1 | 4 | 1 | 14 | 31 | 1 |
| BEACON AVE S BETWEEN S LEO E ST AND S AVON W ST, E SIDE | SDW-25670 | H,L | 84301 | School Safety- Rainier View Elementary School Safety - CIP | CIP | DISTRICT2 | TC36767010 | 0 | 8 | 3 | 10 | 19 | 1 |
| BEACON AVE S BETWEEN 51ST N AVE S AND S LEO E ST, E SIDE | SDW-25672 | H | 84301 | School Safety- Rainier View Elementary School Safety - CIP | CIP | DISTRICT2 | TC36767010 | 0 | 7 | 3 | 7 | 19 | 1 |
| LUTHER AVE S BETWEEN S AUGUSTA ST AND 55TH AVE S, SW SIDE | SDW-25677 | H | 84301 | School Safety- Rainier View Elementary School Safety - CIP | CIP | DISTRICT2 | TC36767010 | 1 | 11 | 6 | 14 | 36 | 1 |
| S BANGOR ST BETWEEN 53RD AVE S AND 55TH AVE S, S SIDE | SDW-25822 | H | 84301 | School Safety- Rainier View Elementary School Safety - CIP | CIP | DISTRICT2 | TC36767010 | 1 | 6 | 1 | 13 | 30 | 1 |
| 51ST AVE S BETWEEN S CRESTON ST AND S BANGOR ST, E SIDE | SDW-28529 | H | 84301 | School Safety- Rainier View Elementary School Safety - CIP | CIP | DISTRICT2 | TC36767010 | 1 | 6 | 1 | 6 | 16 | 1 |
| 51ST AVE S BETWEEN S BANGOR ST AND S 109TH ST, E SIDE | SDW-42744 | L | 84301 | School Safety- Rainier View Elementary School Safety - CIP | CIP | DISTRICT2 | TC36767010 | 1 | 7 | 1 | 6 | 14 | 1 |
| BEACON AVE S BETWEEN 55TH AVE S AND 56TH AVE S, NE SIDE | SDW-44126 | L | 84301 | School Safety- Rainier View Elementary School Safety - CIP | CIP | DISTRICT2 | TC36767010 | 1 | 8 | 6 | 14 | 31 | 1 |
| E COLUMBIA ST BETWEEN M L KING JR WAY AND 29TH AVE, S SIDE | SDW-14926 | L | 81181 | Vision Zero 2017 Spot Improvement Contract 2 - CIP | CIP | DISTRICT3 | TC36752020 | 6 | 11 | 0 | 63 | 100 | 1 |
| E OLIVE WAY BETWEEN E DENNY WAY AND SUMMIT AVE E, NW SIDE | SDW-15280 | L | 81181 | Vision Zero 2017 Spot Improvement Contract 2 - CIP | CIP | DISTRICT3 | TC36752020 | 3 | 31 | 0 | 335 | 507 | 0 |
| E OLIVE WAY BETWEEN E HOWELL ST AND E DENNY WAY, NW SIDE | SDW-15399 | H | 81181 | Vision Zero 2017 Spot Improvement Contract 2 - CIP | CIP | DISTRICT3 | TC36752020 | 4 | 27 | 0 | 360 | 541 | 0 |
| M L KING JR WAY BETWEEN E COLUMBIA ST AND E MARION ST, E SIDE | SDW-16505 | L | 81181 | Vision Zero 2017 Spot Improvement Contract 2 - CIP | CIP | DISTRICT3 | TC36752020 | 5 | 17 | 0 | 56 | 94 | 1 |
| M L KING JR WAY BETWEEN E CHERRY ST AND E COLUMBIA ST, E SIDE | SDW-16506 | H | 81181 | Vision Zero 2017 Spot Improvement Contract 2 - CIP | CIP | DISTRICT3 | TC36752020 | 6 | 11 | 0 | 62 | 99 | 0 |
| E DENNY WAY BETWEEN BELLEVUE AVE AND E OLIVE WAY, N SIDE | SDW-17211 | H | 81181 | Vision Zero 2017 Spot Improvement Contract 2 - CIP | CIP | DISTRICT3 | TC36752020 | 3 | 28 | 0 | 333 | 518 | 0 |
| E COLUMBIA ST BETWEEN 14TH AVE AND 15TH AVE, S SIDE | SDW-18937 | L | 81181 | Vision Zero 2017 Spot Improvement Contract 2 - CIP | CIP | DISTRICT3 | TC36752020 | 6 | 4 | 3 | 130 | 190 | 0 |
| E COLUMBIA ST BETWEEN 14TH AVE AND 15TH AVE, N SIDE | SDW-18938 | L | 81181 | Vision Zero 2017 Spot Improvement Contract 2 - CIP | CIP | DISTRICT3 | TC36752020 | 6 | 4 | 3 | 132 | 192 | 0 |
| E COLUMBIA ST BETWEEN 13TH AVE AND 14TH AVE, S SIDE | SDW-18939 | H | 81181 | Vision Zero 2017 Spot Improvement Contract 2 - CIP | CIP | DISTRICT3 | TC36752020 | 5 | 4 | 2 | 138 | 197 | 0 |
| 14TH AVE BETWEEN E COLUMBIA ST AND E MARION ST, W SIDE | SDW-19537 | L | 81181 | Vision Zero 2017 Spot Improvement Contract 2 - CIP | CIP | DISTRICT3 | TC36752020 | 6 | 12 | 2 | 147 | 230 | 0 |
| 14TH AVE BETWEEN E COLUMBIA ST AND E MARION ST, E SIDE | SDW-19538 | L | 81181 | Vision Zero 2017 Spot Improvement Contract 2 - CIP | CIP | DISTRICT3 | TC36752020 | 7 | 11 | 2 | 147 | 228 | 0 |
| 14TH AVE BETWEEN E CHERRY ST AND E COLUMBIA ST, E SIDE | SDW-19539 | H | 81181 | Vision Zero 2017 Spot Improvement Contract 2 - CIP | CIP | DISTRICT3 | TC36752020 | 5 | 6 | 3 | 134 | 198 | 0 |
| S MORGAN ST BETWEEN BEACON ER AVE S AND 28TH AVE S, S SIDE | SDW-19676 | L | 81181 | Vision Zero 2017 Spot Improvement Contract 2 - CIP | CIP | DISTRICT2 | TC36752020 | 0 | 7 | 1 | 19 | 65 | 1 |
| M L KING JR WAY BETWEEN E COLUMBIA ST AND E MARION ST, W SIDE | SDW-21267 | L | 81181 | Vision Zero 2017 Spot Improvement Contract 2 - CIP | CIP | DISTRICT3 | TC36752020 | 5 | 17 | 0 | 57 | 93 | 1 |
| M L KING JR WAY BETWEEN E CHERRY ST AND E COLUMBIA ST, W SIDE | SDW-21268 | H | 81181 | Vision Zero 2017 Spot Improvement Contract 2 - CIP | CIP | DISTRICT3 | TC36752020 | 6 | 11 | 0 | 59 | 98 | 0 |
| E DENNY WAY BETWEEN E OLIVE WAY AND SUMMIT AVE, S SIDE | SDW-21565 | L | 81181 | Vision Zero 2017 Spot Improvement Contract 2 - CIP | CIP | DISTRICT3 | TC36752020 | 3 | 29 | 0 | 321 | 480 | 0 |
| E DENNY WAY BETWEEN E OLIVE WAY AND SUMMIT AVE, N SIDE | SDW-21566 | L | 81181 | Vision Zero 2017 Spot Improvement Contract 2 - CIP | CIP | DISTRICT3 | TC36752020 | 3 | 28 | 0 | 315 | 480 | 0 |
| E OLIVE WAY BETWEEN E HOWELL ST AND E DENNY WAY, SE SIDE | SDW-21709 | H | 81181 | Vision Zero 2017 Spot Improvement Contract 2 - CIP | CIP | DISTRICT3 | TC36752020 | 4 | 27 | 0 | 353 | 529 | 0 |
| E COLUMBIA ST BETWEEN 27TH AVE AND M L KING JR WAY, S SIDE | SDW-21892 | H | 81181 | Vision Zero 2017 Spot Improvement Contract 2 - CIP | CIP | DISTRICT3 | TC36752020 | 6 | 12 | 0 | 62 | 98 | 0 |
| E COLUMBIA ST BETWEEN 27TH AVE AND M L KING JR WAY, N SIDE | SDW-21893 | H | 81181 | Vision Zero 2017 Spot Improvement Contract 2 - CIP | CIP | DISTRICT3 | TC36752020 | 6 | 13 | 0 | 62 | 97 | 1 |
| BEACON WR AVE S BETWEEN S WARSAW ST AND S HOLLY N ST, E SIDE | SDW-22165 | L | 81181 | Vision Zero 2017 Spot Improvement Contract 2 - CIP | CIP | DISTRICT2 | TC36752020 | 1 | 9 | 1 | 13 | 52 | 1 |
| BEACON WR AVE S BETWEEN S MORGAN S ST AND S WARSAW ST, E SIDE | SDW-22167 | H | 81181 | Vision Zero 2017 Spot Improvement Contract 2 - CIP | CIP | DISTRICT2 | TC36752020 | 0 | 8 | 1 | 12 | 49 | 1 |
| BEACON WR AVE S BETWEEN S EDDY ST AND S MORGAN N ST, E SIDE | SDW-22290 | H | 81181 | Vision Zero 2017 Spot Improvement Contract 2 - CIP | CIP | DISTRICT2 | TC36752020 | 0 | 8 | 1 | 14 | 47 | 1 |
| S WARSAW ST BETWEEN BEACON ER AVE S AND 28TH AVE S, S SIDE | SDW-23097 | L | 81181 | Vision Zero 2017 Spot Improvement Contract 2 - CIP | CIP | DISTRICT2 | TC36752020 | 1 | 9 | 1 | 24 | 82 | 1 |
| 30TH AVE S BETWEEN S GRAHAM ST AND DEAD END 6, W SIDE | SDW-23251 | H | 81181 | Vision Zero 2017 Spot Improvement Contract 2 - CIP | CIP | DISTRICT2 | TC36752020 | 0 | 0 | 2 | 16 | 54 | 1 |
| S GRAHAM ST BETWEEN SHAFFER AVE S AND 30TH AVE S, N SIDE | SDW-23924 | H | 81181 | Vision Zero 2017 Spot Improvement Contract 2 - CIP | CIP | DISTRICT2 | TC36752020 | 0 | 0 | 2 | 13 | 42 | 1 |
| SW ROXBURY ST BETWEEN OLSON PL SW AND 5TH AVE SW, S SIDE | SDW-24680 | L | 81181 | Vision Zero 2017 Spot Improvement Contract 2 - CIP | CIP | DISTRICT1 | TC36752020 | 3 | 9 | 1 | 7 | 28 | 0 |
| SW JUNEAU ST BETWEEN 34TH AVE SW AND 35TH AVE SW, S SIDE | SDW-25161 | L | 81181 | Vision Zero 2017 Spot Improvement Contract 2 - CIP | CIP | DISTRICT1 | TC36752020 | 1 | 7 | 0 | 38 | 67 | 1 |
| ALASKAN WAY BETWEEN CLAY ST AND BROAD ST, NE SIDE | SDW-2681 | L | 81181 | Vision Zero 2017 Spot Improvement Contract 2 - CIP | CIP | DISTRICT7 | TC36752020 | 4 | 10 | 0 | 246 | 364 | 0 |
| ALASKAN WAY BETWEEN VINE ST AND CLAY ST, NE SIDE | SDW-2682 | H | 81181 | Vision Zero 2017 Spot Improvement Contract 2 - CIP | CIP | DISTRICT7 | TC36752020 | 4 | 11 | 0 | 342 | 519 | 0 |
| 35TH AVE SW BETWEEN SW JUNEAU ST AND SW RAYMOND ST, E SIDE | SDW-26850 | L | 81181 | Vision Zero 2017 Spot Improvement Contract 2 - CIP | CIP | DISTRICT1 | TC36752020 | 1 | 7 | 0 | 45 | 80 | 1 |
| 35TH AVE SW BETWEEN SW FINDLAY ST AND SW JUNEAU ST, E SIDE | SDW-26851 | H | 81181 | Vision Zero 2017 Spot Improvement Contract 2 - CIP | CIP | DISTRICT1 | TC36752020 | 4 | 9 | 0 | 31 | 59 | 1 |
| CLAY ST BETWEEN ALASKAN WAY AND ELLIOTT AVE, SE SIDE | SDW-3014 | L | 81181 | Vision Zero 2017 Spot Improvement Contract 2 - CIP | CIP | DISTRICT7 | TC36752020 | 4 | 11 | 1 | 294 | 441 | 0 |
| SW KENYON ST BETWEEN 35TH AVE SW AND 36TH AVE SW, S SIDE | SDW-30644 | L | 81181 | Vision Zero 2017 Spot Improvement Contract 2 - CIP | CIP | DISTRICT1 | TC36752020 | 1 | 9 | 0 | 41 | 62 | 1 |
| SW KENYON ST BETWEEN 35TH AVE SW AND 36TH AVE SW, N SIDE | SDW-30645 | L | 81181 | Vision Zero 2017 Spot Improvement Contract 2 - CIP | CIP | DISTRICT1 | TC36752020 | 1 | 9 | 0 | 41 | 63 | 1 |
| SW JUNEAU ST BETWEEN 35TH AVE SW AND 36TH AVE SW, S SIDE | SDW-30857 | L | 81181 | Vision Zero 2017 Spot Improvement Contract 2 - CIP | CIP | DISTRICT1 | TC36752020 | 3 | 9 | 0 | 35 | 66 | 1 |
| SW JUNEAU ST BETWEEN 35TH AVE SW AND 36TH AVE SW, N SIDE | SDW-30858 | L | 81181 | Vision Zero 2017 Spot Improvement Contract 2 - CIP | CIP | DISTRICT1 | TC36752020 | 3 | 9 | 0 | 35 | 65 | 1 |
| SW KENYON ST BETWEEN 34TH AVE SW AND 35TH AVE SW, S SIDE | SDW-30938 | H | 81181 | Vision Zero 2017 Spot Improvement Contract 2 - CIP | CIP | DISTRICT1 | TC36752020 | 2 | 10 | 0 | 35 | 52 | 1 |

SDOT ADA Transition Plan Appendix 6.1a:

2018 SDOT Projected Curb Ramp Construction/Remediation Breakdown (by Ramp Locations)

Facilities Served Codes:

1. Government offices, facilities, parks, community centers, and schools
2. Transportation corridors
3. Hospitals, medical facilities, assisted living facilities, etc.
4. Places of public accommodation (commercial facilities, restaurants, hotels, etc.)
5. Employment facilities (offices, places of business, etc.)
6. Residential neighborhoods or other

| | | | | | | | | Facilities Served | | | | | |
|---|-----------|--------------------|-----------------|---|-----------|-----------|---------------|-------------------|----|---|-----|------|---|
| Sidewalk Location | SDW-ID | Curb Ramp Location | Group Project # | Project Name | Installer | District | Subproject ID | 1 | 2 | 3 | 4 | 5 | 6 |
| SW KENYON ST BETWEEN 34TH AVE SW AND 35TH AVE SW, N SIDE | SDW-30939 | H | 81181 | Vision Zero 2017 Spot Improvement Contract 2 - CIP | CIP | DISTRICT1 | TC36752020 | 2 | 9 | 0 | 36 | 54 | 1 |
| 35TH AVE SW BETWEEN SW JUNEAU ST AND SW RAYMOND ST, W SIDE | SDW-31046 | L | 81181 | Vision Zero 2017 Spot Improvement Contract 2 - CIP | CIP | DISTRICT1 | TC36752020 | 2 | 7 | 0 | 42 | 78 | 1 |
| 35TH AVE SW BETWEEN SW FINDLAY ST AND SW JUNEAU ST, W SIDE | SDW-31047 | H | 81181 | Vision Zero 2017 Spot Improvement Contract 2 - CIP | CIP | DISTRICT1 | TC36752020 | 4 | 9 | 0 | 32 | 58 | 1 |
| 35TH AVE SW BETWEEN SW DAWSON ST AND SW BRANDON ST, E SIDE | SDW-31048 | L | 81181 | Vision Zero 2017 Spot Improvement Contract 2 - CIP | CIP | DISTRICT1 | TC36752020 | 5 | 12 | 2 | 22 | 30 | 1 |
| 35TH AVE SW BETWEEN SW DAWSON ST AND SW BRANDON ST, W SIDE | SDW-31049 | L | 81181 | Vision Zero 2017 Spot Improvement Contract 2 - CIP | CIP | DISTRICT1 | TC36752020 | 4 | 13 | 2 | 22 | 30 | 1 |
| 35TH AVE SW BETWEEN SW HUDSON ST AND SW DAWSON ST, E SIDE | SDW-31050 | H | 81181 | Vision Zero 2017 Spot Improvement Contract 2 - CIP | CIP | DISTRICT1 | TC36752020 | 4 | 10 | 2 | 19 | 27 | 1 |
| 35TH AVE SW BETWEEN SW KENYON ST AND SW MONROE ST, E SIDE | SDW-31564 | L | 81181 | Vision Zero 2017 Spot Improvement Contract 2 - CIP | CIP | DISTRICT1 | TC36752020 | 1 | 15 | 0 | 31 | 49 | 1 |
| 35TH AVE SW BETWEEN SW HOLDEN S ST AND SW KENYON ST, E SIDE | SDW-31565 | H | 81181 | Vision Zero 2017 Spot Improvement Contract 2 - CIP | CIP | DISTRICT1 | TC36752020 | 1 | 9 | 0 | 42 | 64 | 1 |
| 35TH AVE SW BETWEEN SW KENYON ST AND SW MONROE ST, W SIDE | SDW-33248 | L | 81181 | Vision Zero 2017 Spot Improvement Contract 2 - CIP | CIP | DISTRICT1 | TC36752020 | 1 | 15 | 0 | 35 | 54 | 0 |
| 35TH AVE SW BETWEEN SW HOLDEN S ST AND SW KENYON ST, W SIDE | SDW-33249 | H | 81181 | Vision Zero 2017 Spot Improvement Contract 2 - CIP | CIP | DISTRICT1 | TC36752020 | 1 | 9 | 0 | 42 | 66 | 1 |
| SW DAWSON ST BETWEEN 35TH AVE SW AND 36TH AVE SW, N SIDE | SDW-33417 | L | 81181 | Vision Zero 2017 Spot Improvement Contract 2 - CIP | CIP | DISTRICT1 | TC36752020 | 5 | 11 | 2 | 16 | 25 | 1 |
| SW DAWSON ST BETWEEN DEAD END 1 AND 35TH AVE SW, S SIDE | SDW-33418 | H | 81181 | Vision Zero 2017 Spot Improvement Contract 2 - CIP | CIP | DISTRICT1 | TC36752020 | 4 | 10 | 2 | 12 | 20 | 1 |
| CLAY ST BETWEEN ALASKAN WAY AND ELLIOTT AVE, NW SIDE | SDW-36152 | L | 81181 | Vision Zero 2017 Spot Improvement Contract 2 - CIP | CIP | DISTRICT7 | TC36752020 | 4 | 12 | 1 | 290 | 437 | 0 |
| SW JUNEAU ST BETWEEN 34TH AVE SW AND 35TH AVE SW, N SIDE | SDW-39490 | L | 81181 | Vision Zero 2017 Spot Improvement Contract 2 - CIP | CIP | DISTRICT1 | TC36752020 | 3 | 7 | 0 | 36 | 64 | 1 |
| E COLUMBIA ST BETWEEN M L KING JR WAY AND 29TH AVE, N SIDE | SDW-40488 | L | 81181 | Vision Zero 2017 Spot Improvement Contract 2 - CIP | CIP | DISTRICT3 | TC36752020 | 6 | 12 | 0 | 63 | 101 | 1 |
| E COLUMBIA ST BETWEEN 13TH AVE AND 14TH AVE, N SIDE | SDW-40521 | H | 81181 | Vision Zero 2017 Spot Improvement Contract 2 - CIP | CIP | DISTRICT3 | TC36752020 | 5 | 5 | 2 | 132 | 191 | 0 |
| 14TH AVE BETWEEN E CHERRY ST AND E COLUMBIA ST, W SIDE | SDW-41409 | H | 81181 | Vision Zero 2017 Spot Improvement Contract 2 - CIP | CIP | DISTRICT3 | TC36752020 | 4 | 5 | 3 | 136 | 202 | 0 |
| E DENNY WAY BETWEEN BELLEVUE AVE AND E OLIVE WAY, S SIDE | SDW-41424 | H | 81181 | Vision Zero 2017 Spot Improvement Contract 2 - CIP | CIP | DISTRICT3 | TC36752020 | 3 | 28 | 0 | 325 | 500 | 0 |
| E OLIVE WAY BETWEEN E DENNY WAY AND SUMMIT AVE E, SE SIDE | SDW-41861 | L | 81181 | Vision Zero 2017 Spot Improvement Contract 2 - CIP | CIP | DISTRICT3 | TC36752020 | 3 | 29 | 0 | 331 | 497 | 0 |
| SW DAWSON ST BETWEEN 35TH AVE SW AND 36TH AVE SW, S SIDE | SDW-43311 | L | 81181 | Vision Zero 2017 Spot Improvement Contract 2 - CIP | CIP | DISTRICT1 | TC36752020 | 5 | 11 | 2 | 16 | 25 | 1 |
| SW DAWSON ST BETWEEN DEAD END 1 AND 35TH AVE SW, N SIDE | SDW-43429 | H | 81181 | Vision Zero 2017 Spot Improvement Contract 2 - CIP | CIP | DISTRICT1 | TC36752020 | 4 | 10 | 2 | 12 | 20 | 1 |
| SW ROXBURY ST BETWEEN OLSON PL SW AND 5TH AVE SW, N SIDE | SDW-44297 | M | 81181 | Vision Zero 2017 Spot Improvement Contract 2 - CIP | CIP | DISTRICT1 | TC36752020 | 3 | 10 | 1 | 7 | 27 | 0 |
| 35TH AVE SW BETWEEN SW HUDSON ST AND SW DAWSON ST, W SIDE | SDW-44822 | H | 81181 | Vision Zero 2017 Spot Improvement Contract 2 - CIP | CIP | DISTRICT1 | TC36752020 | 4 | 11 | 2 | 23 | 32 | 1 |
| BEACON ER AVE S BETWEEN S EDDY ST AND S MORGAN ST, E SIDE | SDW-45718 | H | 81181 | Vision Zero 2017 Spot Improvement Contract 2 - CIP | CIP | DISTRICT2 | TC36752020 | 0 | 8 | 1 | 15 | 45 | 1 |
| BEACON ER AVE S BETWEEN S MORGAN ST AND S MONTEREY PL, E SIDE | SDW-45719 | L | 81181 | Vision Zero 2017 Spot Improvement Contract 2 - CIP | CIP | DISTRICT2 | TC36752020 | 0 | 7 | 1 | 15 | 50 | 1 |
| S MORGAN ST BETWEEN BEACON WR N AVE S AND BEACON ER AVE S, S SIDE | SDW-45721 | M | 81181 | Vision Zero 2017 Spot Improvement Contract 2 - CIP | CIP | DISTRICT2 | TC36752020 | 0 | 7 | 1 | 15 | 45 | 1 |
| BEACON ER AVE S BETWEEN S WARSAW ST AND S HOLLY ST, E SIDE | SDW-45725 | L | 81181 | Vision Zero 2017 Spot Improvement Contract 2 - CIP | CIP | DISTRICT2 | TC36752020 | 1 | 9 | 1 | 19 | 64 | 1 |
| OLSON PL SW BETWEEN SW CAMBRIDGE PL AND SW ROXBURY ST, W SIDE | SDW-46154 | H,L | 81181 | Vision Zero 2017 Spot Improvement Contract 2 - CIP | CIP | DISTRICT1 | TC36752020 | 3 | 6 | 1 | 6 | 24 | 0 |
| 30TH AVE S BETWEEN CHIEF SEALTH TRL AND S GRAHAM ST, W SIDE | SDW-46647 | H | 81181 | Vision Zero 2017 Spot Improvement Contract 2 - CIP | CIP | DISTRICT2 | TC36752020 | 0 | 0 | 2 | 12 | 36 | 1 |
| ROOSEVELT WAY NE BETWEEN NE 84TH ST AND NE 85TH ST, E SIDE | SDW-11942 | H | 82484 | Vision Zero-2017 Spot Improvements (Contract 1) - CIP | CIP | DISTRICT5 | TC36752013 | 2 | 5 | 0 | 45 | 80 | 1 |
| ROOSEVELT WAY NE BETWEEN NE 85TH ST AND NE 86TH ST, E SIDE | SDW-14565 | L | 82484 | Vision Zero-2017 Spot Improvements (Contract 1) - CIP | CIP | DISTRICT5 | TC36752013 | 3 | 5 | 0 | 47 | 70 | 1 |
| NE 85TH ST BETWEEN 8TH AVE NE AND ROOSEVELT WAY NE, N SIDE | SDW-14603 | H | 82484 | Vision Zero-2017 Spot Improvements (Contract 1) - CIP | CIP | DISTRICT5 | TC36752013 | 2 | 6 | 0 | 65 | 105 | 1 |
| E MADISON ST BETWEEN MCGILVRA S BV E AND MCGILVRA N BV E, NW SIDE | SDW-16828 | H,L | 82484 | Vision Zero-2017 Spot Improvements (Contract 1) - CIP | CIP | DISTRICT3 | TC36752013 | 4 | 8 | 2 | 122 | 189 | 1 |
| E MADISON ST BETWEEN MCGILVRA N BV E AND E BLAINE ST, NW SIDE | SDW-16951 | L | 82484 | Vision Zero-2017 Spot Improvements (Contract 1) - CIP | CIP | DISTRICT3 | TC36752013 | 5 | 10 | 2 | 133 | 210 | 0 |
| MCGILVRA BLVD E BETWEEN E MADISON N ST AND E BLAINE ST, E SIDE | SDW-18747 | L | 82484 | Vision Zero-2017 Spot Improvements (Contract 1) - CIP | CIP | DISTRICT3 | TC36752013 | 5 | 10 | 2 | 126 | 196 | 1 |
| E MADISON ST BETWEEN 39TH AVE E AND MCGILVRA S BV E, NW SIDE | SDW-18765 | L | 82484 | Vision Zero-2017 Spot Improvements (Contract 1) - CIP | CIP | DISTRICT3 | TC36752013 | 4 | 8 | 0 | 117 | 176 | 1 |
| E MADISON ST BETWEEN MCGILVRA N BV E AND E BLAINE ST, SE SIDE | SDW-19891 | L | 82484 | Vision Zero-2017 Spot Improvements (Contract 1) - CIP | CIP | DISTRICT3 | TC36752013 | 5 | 10 | 2 | 133 | 209 | 0 |
| E MADISON ST BETWEEN MCGILVRA S BV E AND MCGILVRA N BV E, SE SIDE | SDW-19892 | L | 82484 | Vision Zero-2017 Spot Improvements (Contract 1) - CIP | CIP | DISTRICT3 | TC36752013 | 4 | 9 | 2 | 122 | 192 | 0 |
| MCGILVRA BLVD E BETWEEN E GALER ST AND E MADISON S ST, W SIDE | SDW-20763 | H,M | 82484 | Vision Zero-2017 Spot Improvements (Contract 1) - CIP | CIP | DISTRICT3 | TC36752013 | 4 | 8 | 2 | 121 | 187 | 1 |
| MCGILVRA BLVD E BETWEEN E GALER ST AND E MADISON S ST, E SIDE | SDW-20764 | H | 82484 | Vision Zero-2017 Spot Improvements (Contract 1) - CIP | CIP | DISTRICT3 | TC36752013 | 4 | 8 | 2 | 123 | 191 | 1 |
| E GARFIELD ST BETWEEN MCGILVRA BLVD E AND 41ST AVE E, S SIDE | SDW-20904 | L | 82484 | Vision Zero-2017 Spot Improvements (Contract 1) - CIP | CIP | DISTRICT3 | TC36752013 | 4 | 9 | 2 | 124 | 198 | 1 |
| E GARFIELD ST BETWEEN MCGILVRA BLVD E AND 41ST AVE E, N SIDE | SDW-20905 | L | 82484 | Vision Zero-2017 Spot Improvements (Contract 1) - CIP | CIP | DISTRICT3 | TC36752013 | 5 | 9 | 2 | 124 | 198 | 1 |
| E MADISON ST BETWEEN 39TH AVE E AND MCGILVRA S BV E, SE SIDE | SDW-21617 | H,L | 82484 | Vision Zero-2017 Spot Improvements (Contract 1) - CIP | CIP | DISTRICT3 | TC36752013 | 4 | 8 | 2 | 121 | 184 | 1 |
| S WILLOW ST BETWEEN 44TH AVE S AND 45TH AVE S, S SIDE | SDW-25745 | L | 82484 | Vision Zero-2017 Spot Improvements (Contract 1) - CIP | CIP | DISTRICT2 | TC36752013 | 1 | 8 | 0 | 51 | 108 | 1 |
| S WILLOW ST BETWEEN 44TH AVE S AND 45TH AVE S, N SIDE | SDW-25746 | L | 82484 | Vision Zero-2017 Spot Improvements (Contract 1) - CIP | CIP | DISTRICT2 | TC36752013 | 1 | 6 | 0 | 54 | 110 | 1 |
| S WILLOW ST BETWEEN 42ND AVE S AND 44TH AVE S, S SIDE | SDW-25747 | H | 82484 | Vision Zero-2017 Spot Improvements (Contract 1) - CIP | CIP | DISTRICT2 | TC36752013 | 2 | 13 | 2 | 92 | 171 | 1 |
| 44TH AVE S BETWEEN S WILLOW ST AND S FRONTENAC ST, E SIDE | SDW-26709 | L | 82484 | Vision Zero-2017 Spot Improvements (Contract 1) - CIP | CIP | DISTRICT2 | TC36752013 | 2 | 10 | 0 | 61 | 123 | 1 |
| 44TH AVE S BETWEEN S BRIGHTON ST AND S WILLOW ST, E SIDE | SDW-26710 | H | 82484 | Vision Zero-2017 Spot Improvements (Contract 1) - CIP | CIP | DISTRICT2 | TC36752013 | 1 | 4 | 1 | 52 | 102 | 1 |
| 44TH AVE S BETWEEN S BRIGHTON ST AND S WILLOW ST, W SIDE | SDW-26711 | H | 82484 | Vision Zero-2017 Spot Improvements (Contract 1) - CIP | CIP | DISTRICT2 | TC36752013 | 1 | 5 | 1 | 57 | 117 | 1 |
| 5TH AVE BETWEEN LENORA ST AND BLANCHARD ST, NE SIDE | SDW-2921 | H | 82484 | Vision Zero-2017 Spot Improvements (Contract 1) - CIP | CIP | DISTRICT7 | TC36752013 | 13 | 61 | 0 | 945 | 1389 | 0 |
| 15TH AVE NW BETWEEN NW 53RD ST AND NW 54TH ST, E SIDE | SDW-36638 | L | 82484 | Vision Zero-2017 Spot Improvements (Contract 1) - CIP | CIP | DISTRICT6 | TC36752013 | 2 | 7 | 1 | 249 | 386 | 0 |
| BLANCHARD ST BETWEEN 5TH AVE AND 6TH AVE, SE SIDE | SDW-36798 | L | 82484 | Vision Zero-2017 Spot Improvements (Contract 1) - CIP | CIP | DISTRICT7 | TC36752013 | 14 | 61 | 0 | 622 | 960 | 0 |
| ROOSEVELT WAY NE BETWEEN NE 85TH ST AND NE 86TH ST, W SIDE | SDW-39330 | L | 82484 | Vision Zero-2017 Spot Improvements (Contract 1) - CIP | CIP | DISTRICT5 | TC36752013 | 3 | 6 | 0 | 48 | 74 | 0 |
| S WILLOW ST BETWEEN 42ND AVE S AND 44TH AVE S, N SIDE | SDW-42924 | H | 82484 | Vision Zero-2017 Spot Improvements (Contract 1) - CIP | CIP | DISTRICT2 | TC36752013 | 2 | 11 | 2 | 90 | 169 | 1 |
| 44TH AVE S BETWEEN S WILLOW ST AND S FRONTENAC ST, W SIDE | SDW-43891 | L | 82484 | Vision Zero-2017 Spot Improvements (Contract 1) - CIP | CIP | DISTRICT2 | TC36752013 | 2 | 10 | 0 | 80 | 152 | 1 |
| E MADISON ST BETWEEN MCGILVRA S BV E AND MCGILVRA N BV E, NW SIDE | SDW-45551 | H | 82484 | Vision Zero-2017 Spot Improvements (Contract 1) - CIP | CIP | DISTRICT3 | TC36752013 | 4 | 9 | 2 | 122 | 190 | 1 |
| 15TH AVE NW BETWEEN NW 53RD ST AND NW 54TH ST, C SIDE | SDW-46680 | L | 82484 | Vision Zero-2017 Spot Improvements (Contract 1) - CIP | CIP | DISTRICT6 | TC36752013 | 1 | 8 | 1 | 243 | 372 | 0 |
| 15TH AVE NW BETWEEN NW 52ND ST AND NW 53RD ST, C SIDE | SDW-46681 | H | 82484 | Vision Zero-2017 Spot Improvements (Contract 1) - CIP | CIP | DISTRICT6 | TC36752013 | 1 | 9 | 1 | 231 | 361 | 0 |
| NW 53RD ST BETWEEN 15TH AVE NW AND 17TH AVE NW, S SIDE | SDW-7494 | L | 82484 | Vision Zero-2017 Spot Improvements (Contract 1) - CIP | CIP | DISTRICT6 | TC36752013 | 1 | 12 | 2 | 432 | 644 | 0 |

SDOT ADA Transition Plan Appendix 6.1a:

2018 SDOT Projected Curb Ramp Construction/Remediation Breakdown (by Ramp Locations)

Facilities Served Codes:

1. Government offices, facilities, parks, community centers, and schools
2. Transportation corridors
3. Hospitals, medical facilities, assisted living facilities, etc.
4. Places of public accommodation (commercial facilities, restaurants, hotels, etc.)
5. Employment facilities (offices, places of business, etc.)
6. Residential neighborhoods or other

| | | | | | | | | Facilities Served | | | | | |
|---|-----------|--------------------|-----------------|---|-----------|-----------|---------------|-------------------|----|---|-----|-----|---|
| Sidewalk Location | SDW-ID | Curb Ramp Location | Group Project # | Project Name | Installer | District | Subproject ID | 1 | 2 | 3 | 4 | 5 | 6 |
| NW 53RD ST BETWEEN 15TH AVE NW AND 17TH AVE NW, N SIDE | SDW-7495 | L | 82484 | Vision Zero-2017 Spot Improvements (Contract 1) - CIP | CIP | DISTRICT6 | TC36752013 | 1 | 11 | 2 | 431 | 639 | 0 |
| NW 53RD ST BETWEEN 14TH AVE NW AND 15TH AVE NW, S SIDE | SDW-7496 | H | 82484 | Vision Zero-2017 Spot Improvements (Contract 1) - CIP | CIP | DISTRICT6 | TC36752013 | 3 | 10 | 1 | 237 | 375 | 0 |
| NW 53RD ST BETWEEN 14TH AVE NW AND 15TH AVE NW, N SIDE | SDW-7497 | H | 82484 | Vision Zero-2017 Spot Improvements (Contract 1) - CIP | CIP | DISTRICT6 | TC36752013 | 3 | 8 | 1 | 246 | 387 | 0 |
| 15TH AVE NW BETWEEN NW 53RD ST AND NW 54TH ST, W SIDE | SDW-942 | L | 82484 | Vision Zero-2017 Spot Improvements (Contract 1) - CIP | CIP | DISTRICT6 | TC36752013 | 2 | 9 | 1 | 286 | 435 | 0 |
| 15TH AVE NW BETWEEN NW 52ND ST AND NW 53RD ST, W SIDE | SDW-943 | H | 82484 | Vision Zero-2017 Spot Improvements (Contract 1) - CIP | CIP | DISTRICT6 | TC36752013 | 1 | 10 | 1 | 274 | 430 | 0 |
| 15TH AVE NW BETWEEN NW 52ND ST AND NW 53RD ST, E SIDE | SDW-944 | H | 82484 | Vision Zero-2017 Spot Improvements (Contract 1) - CIP | CIP | DISTRICT6 | TC36752013 | 1 | 11 | 1 | 261 | 406 | 0 |
| NW MARKET ST BETWEEN 3RD AVE NW AND NW 55TH ST, SW SIDE | SDW-11273 | L | 79721 | 2016 ADA Curb Ramps - CIP | Citizen | DISTRICT6 | TC32314010 | 5 | 10 | 0 | 70 | 104 | 1 |
| NW MARKET ST BETWEEN 3RD AVE NW AND NW 55TH ST, NE SIDE | SDW-11274 | L | 79721 | 2016 ADA Curb Ramps - CIP | Citizen | DISTRICT6 | TC32314010 | 5 | 10 | 0 | 70 | 106 | 0 |
| 3RD AVE NW BETWEEN NW MARKET ST AND NW 54TH ST, W SIDE | SDW-1626 | L | 79721 | 2016 ADA Curb Ramps - CIP | Citizen | DISTRICT6 | TC32314010 | 5 | 7 | 0 | 65 | 101 | 0 |
| 3RD AVE NW BETWEEN NW MARKET ST AND NW 54TH ST, E SIDE | SDW-1627 | L | 79721 | 2016 ADA Curb Ramps - CIP | Citizen | DISTRICT6 | TC32314010 | 5 | 7 | 0 | 64 | 98 | 0 |
| 13TH AVE SW BETWEEN SW HENDERSON ST AND SW BARTON ST, E SIDE | SDW-24909 | L | 79721 | 2016 ADA Curb Ramps - CIP | Citizen | DISTRICT1 | TC32314010 | 1 | 6 | 1 | 30 | 63 | 1 |
| 13TH AVE SW BETWEEN SW HENDERSON ST AND SW BARTON ST, W SIDE | SDW-24910 | L | 79721 | 2016 ADA Curb Ramps - CIP | Citizen | DISTRICT1 | TC32314010 | 1 | 5 | 1 | 31 | 64 | 1 |
| 13TH AVE SW BETWEEN SW TRENTON ST AND SW HENDERSON ST, W SIDE | SDW-24911 | H | 79721 | 2016 ADA Curb Ramps - CIP | Citizen | DISTRICT1 | TC32314010 | 3 | 9 | 1 | 36 | 58 | 1 |
| 18TH AVE SW BETWEEN SW HENDERSON ST AND SW BARTON ST, W SIDE | SDW-25542 | L | 79721 | 2016 ADA Curb Ramps - CIP | Citizen | DISTRICT1 | TC32314010 | 1 | 11 | 1 | 51 | 118 | 0 |
| 18TH AVE SW BETWEEN SW TRENTON ST AND SW HENDERSON ST, E SIDE | SDW-25543 | H | 79721 | 2016 ADA Curb Ramps - CIP | Citizen | DISTRICT1 | TC32314010 | 0 | 13 | 1 | 41 | 86 | 1 |
| 18TH AVE SW BETWEEN SW TRENTON ST AND SW HENDERSON ST, W SIDE | SDW-25544 | H | 79721 | 2016 ADA Curb Ramps - CIP | Citizen | DISTRICT1 | TC32314010 | 0 | 13 | 1 | 41 | 85 | 1 |
| SW HENDERSON ST BETWEEN 18TH AVE SW AND 20TH AVE SW, S SIDE | SDW-26415 | L | 79721 | 2016 ADA Curb Ramps - CIP | Citizen | DISTRICT1 | TC32314010 | 0 | 11 | 1 | 43 | 82 | 0 |
| SW HENDERSON ST BETWEEN 17TH AVE SW AND 18TH AVE SW, S SIDE | SDW-26416 | H | 79721 | 2016 ADA Curb Ramps - CIP | Citizen | DISTRICT1 | TC32314010 | 0 | 12 | 1 | 35 | 74 | 0 |
| SW HENDERSON ST BETWEEN 17TH AVE SW AND 18TH AVE SW, N SIDE | SDW-26417 | H | 79721 | 2016 ADA Curb Ramps - CIP | Citizen | DISTRICT1 | TC32314010 | 0 | 12 | 1 | 37 | 75 | 1 |
| SW HENDERSON ST BETWEEN 13TH AVE SW AND 14TH AVE SW, S SIDE | SDW-27024 | L | 79721 | 2016 ADA Curb Ramps - CIP | Citizen | DISTRICT1 | TC32314010 | 1 | 5 | 1 | 33 | 55 | 1 |
| SW HENDERSON ST BETWEEN 13TH AVE SW AND 14TH AVE SW, N SIDE | SDW-27025 | H | 79721 | 2016 ADA Curb Ramps - CIP | Citizen | DISTRICT1 | TC32314010 | 1 | 5 | 1 | 33 | 55 | 1 |
| SW HENDERSON ST BETWEEN 12TH AVE SW AND 13TH AVE SW, N SIDE | SDW-27026 | H | 79721 | 2016 ADA Curb Ramps - CIP | Citizen | DISTRICT1 | TC32314010 | 2 | 7 | 1 | 34 | 55 | 1 |
| SW ROXBURY ST BETWEEN 34TH AVE SW AND 35TH AVE SW, S SIDE | SDW-27865 | L | 79721 | 2016 ADA Curb Ramps - CIP | Citizen | DISTRICT1 | TC32314010 | 2 | 11 | 2 | 25 | 48 | 1 |
| SW ROXBURY ST BETWEEN 32ND AVE SW AND 34TH AVE SW, S SIDE | SDW-27866 | H | 79721 | 2016 ADA Curb Ramps - CIP | Citizen | DISTRICT1 | TC32314010 | 3 | 9 | 2 | 23 | 45 | 1 |
| SW ROXBURY ST BETWEEN 30TH AVE SW AND 31ST PL SW, N SIDE | SDW-27870 | H | 79721 | 2016 ADA Curb Ramps - CIP | Citizen | DISTRICT1 | TC32314010 | 2 | 9 | 1 | 24 | 53 | 1 |
| 34TH AVE SW BETWEEN SW ROXBURY ST AND SW 97TH ST, E SIDE | SDW-29735 | L | 79721 | 2016 ADA Curb Ramps - CIP | Citizen | DISTRICT1 | TC32314010 | 2 | 10 | 2 | 23 | 45 | 1 |
| 34TH AVE SW BETWEEN SW CAMBRIDGE ST AND SW ROXBURY ST, E SIDE | SDW-29736 | H | 79721 | 2016 ADA Curb Ramps - CIP | Citizen | DISTRICT1 | TC32314010 | 3 | 12 | 2 | 32 | 63 | 1 |
| 34TH AVE SW BETWEEN SW CAMBRIDGE ST AND SW ROXBURY ST, W SIDE | SDW-29737 | H | 79721 | 2016 ADA Curb Ramps - CIP | Citizen | DISTRICT1 | TC32314010 | 3 | 12 | 2 | 32 | 63 | 1 |
| SW PORTLAND CT BETWEEN DEAD END AND 26TH AVE SW, S SIDE | SDW-31467 | H | 79721 | 2016 ADA Curb Ramps - CIP | Citizen | DISTRICT1 | TC32314010 | 5 | 4 | 0 | 18 | 51 | 1 |
| SW PORTLAND CT BETWEEN DEAD END AND 26TH AVE SW, N SIDE | SDW-31468 | H | 79721 | 2016 ADA Curb Ramps - CIP | Citizen | DISTRICT1 | TC32314010 | 5 | 4 | 0 | 19 | 51 | 1 |
| SW HOLDEN ST BETWEEN 26TH AVE SW AND 26TH PL SW, N SIDE | SDW-31589 | L | 79721 | 2016 ADA Curb Ramps - CIP | Citizen | DISTRICT1 | TC32314010 | 5 | 1 | 0 | 18 | 50 | 0 |
| SW HOLDEN ST BETWEEN 24TH AVE SW AND 26TH AVE SW, S SIDE | SDW-31590 | H | 79721 | 2016 ADA Curb Ramps - CIP | Citizen | DISTRICT1 | TC32314010 | 5 | 4 | 0 | 23 | 57 | 1 |
| 26TH AVE SW BETWEEN SW PORTLAND CT AND SW CHICAGO CT, E SIDE | SDW-31639 | L | 79721 | 2016 ADA Curb Ramps - CIP | Citizen | DISTRICT1 | TC32314010 | 4 | 0 | 0 | 18 | 52 | 1 |
| 34TH AVE SW BETWEEN SW ROXBURY ST AND SW 97TH ST, W SIDE | SDW-39809 | L | 79721 | 2016 ADA Curb Ramps - CIP | Citizen | DISTRICT1 | TC32314010 | 2 | 11 | 2 | 23 | 45 | 1 |
| SW HOLDEN ST BETWEEN 26TH AVE SW AND 26TH PL SW, S SIDE | SDW-41803 | L | 79721 | 2016 ADA Curb Ramps - CIP | Citizen | DISTRICT1 | TC32314010 | 5 | 0 | 0 | 18 | 50 | 1 |
| SW ROXBURY ST BETWEEN 34TH AVE SW AND 35TH AVE SW, N SIDE | SDW-42187 | L | 79721 | 2016 ADA Curb Ramps - CIP | Citizen | DISTRICT1 | TC32314010 | 2 | 11 | 2 | 24 | 46 | 1 |
| 18TH AVE SW BETWEEN SW HENDERSON ST AND SW BARTON ST, E SIDE | SDW-42270 | L | 79721 | 2016 ADA Curb Ramps - CIP | Citizen | DISTRICT1 | TC32314010 | 1 | 11 | 1 | 51 | 119 | 0 |
| SW HENDERSON ST BETWEEN 18TH AVE SW AND 20TH AVE SW, N SIDE | SDW-43159 | L | 79721 | 2016 ADA Curb Ramps - CIP | Citizen | DISTRICT1 | TC32314010 | 0 | 11 | 1 | 44 | 84 | 1 |
| FAUNTLEROY WAY SW BETWEEN SW BARTON ST AND SW WILDWOOD PL, E SIDE | SDW-43161 | H | 79721 | 2016 ADA Curb Ramps - CIP | Citizen | DISTRICT1 | TC32314010 | 4 | 8 | 0 | 40 | 63 | 1 |
| 13TH AVE SW BETWEEN SW TRENTON ST AND SW HENDERSON ST, E SIDE | SDW-44118 | H | 79721 | 2016 ADA Curb Ramps - CIP | Citizen | DISTRICT1 | TC32314010 | 3 | 9 | 1 | 37 | 60 | 1 |
| SW HENDERSON ST BETWEEN 12TH AVE SW AND 13TH AVE SW, S SIDE | SDW-44364 | H | 79721 | 2016 ADA Curb Ramps - CIP | Citizen | DISTRICT1 | TC32314010 | 1 | 7 | 1 | 32 | 53 | 1 |
| 26TH AVE SW BETWEEN SW HOLDEN ST AND SW PORTLAND CT, E SIDE | SDW-44382 | H | 79721 | 2016 ADA Curb Ramps - CIP | Citizen | DISTRICT1 | TC32314010 | 5 | 2 | 0 | 17 | 48 | 1 |
| NW MARKET ST BETWEEN NW 50TH ST AND 3RD AVE NW, E SIDE | SDW-46614 | H,L | 79721 | 2016 ADA Curb Ramps - CIP | Citizen | DISTRICT6 | TC32314010 | 4 | 7 | 0 | 59 | 91 | 1 |
| 3RD AVE NW BETWEEN NW MARKET ST AND NW 54TH ST, E SIDE | SDW-46615 | L | 79721 | 2016 ADA Curb Ramps - CIP | Citizen | DISTRICT6 | TC32314010 | 5 | 7 | 0 | 60 | 92 | 1 |
| NW MARKET ST BETWEEN NW 50TH ST AND 3RD AVE NW, W SIDE | SDW-11275 | L | 79721 | 2016 ADA Curb Ramps - CIP | Citizen | DISTRICT6 | TC32314010 | 4 | 8 | 0 | 78 | 124 | 1 |
| SW ROXBURY ST BETWEEN 32ND AVE SW AND 34TH AVE SW, N SIDE | SDW-27867 | H,L | 79721 | 2016 ADA Curb Ramps - CIP | Citizen | DISTRICT1 | TC32314010 | 3 | 9 | 0 | 24 | 46 | 1 |
| SW WILDWOOD PL BETWEEN 47TH AVE SW AND FAUNTLEROY WAY SW, NE SIDE | SDW-28578 | H | 79721 | 2016 ADA Curb Ramps - CIP | Citizen | DISTRICT1 | TC32314010 | 3 | 9 | 0 | 41 | 64 | 1 |
| 26TH AVE SW BETWEEN SW HOLDEN ST AND SW PORTLAND CT, W SIDE | SDW-31641 | H,L | 79721 | 2016 ADA Curb Ramps - CIP | Citizen | DISTRICT1 | TC32314010 | 5 | 1 | 0 | 18 | 49 | 1 |
| SW ROXBURY ST BETWEEN 31ST PL SW AND 32ND AVE SW, N SIDE | SDW-42188 | H,L | 79721 | 2016 ADA Curb Ramps - CIP | Citizen | DISTRICT1 | TC32314010 | 2 | 8 | 2 | 23 | 44 | 1 |
| 38TH AVE NE BETWEEN NE 82ND ST AND NE 85TH E ST, W SIDE | SDW-11603 | L | 80843 | 2018 CSR ADA Curb Ramps | Citizen | DISTRICT4 | TC32314012 | 2 | 13 | 2 | 48 | 69 | 1 |
| 38TH AVE NE BETWEEN NE 80TH ST AND NE 82ND ST, W SIDE | SDW-11604 | H | 80843 | 2018 CSR ADA Curb Ramps | Citizen | DISTRICT4 | TC32314012 | 1 | 15 | 1 | 54 | 77 | 1 |
| 38TH AVE NE BETWEEN NE 80TH ST AND NE 82ND ST, E SIDE | SDW-11605 | H | 80843 | 2018 CSR ADA Curb Ramps | Citizen | DISTRICT4 | TC32314012 | 3 | 15 | 1 | 53 | 76 | 1 |
| 36TH AVE NE BETWEEN NE 84TH ST AND NE 85TH ST, W SIDE | SDW-12301 | H | 80843 | 2018 CSR ADA Curb Ramps | Citizen | DISTRICT4 | TC32314012 | 2 | 15 | 1 | 49 | 70 | 1 |
| NE 82ND ST BETWEEN 38TH AVE NE AND 39TH AVE NE, S SIDE | SDW-12400 | L | 80843 | 2018 CSR ADA Curb Ramps | Citizen | DISTRICT4 | TC32314012 | 1 | 13 | 2 | 40 | 53 | 1 |
| NE 82ND ST BETWEEN 38TH AVE NE AND 39TH AVE NE, N SIDE | SDW-12401 | L | 80843 | 2018 CSR ADA Curb Ramps | Citizen | DISTRICT4 | TC32314012 | 1 | 13 | 2 | 40 | 51 | 1 |
| NE 82ND ST BETWEEN 37TH AVE NE AND 38TH AVE NE, S SIDE | SDW-12402 | H | 80843 | 2018 CSR ADA Curb Ramps | Citizen | DISTRICT4 | TC32314012 | 1 | 12 | 1 | 45 | 59 | 1 |
| NE 82ND ST BETWEEN 37TH AVE NE AND 38TH AVE NE, N SIDE | SDW-12403 | H | 80843 | 2018 CSR ADA Curb Ramps | Citizen | DISTRICT4 | TC32314012 | 1 | 11 | 1 | 45 | 59 | 1 |
| NE 85TH ST BETWEEN 36TH AVE NE AND 38TH W AVE NE, S SIDE | SDW-12410 | L | 80843 | 2018 CSR ADA Curb Ramps | Citizen | DISTRICT5 | TC32314012 | 2 | 15 | 2 | 48 | 65 | 1 |
| NE 85TH ST BETWEEN 35TH AVE NE AND 36TH AVE NE, S SIDE | SDW-12411 | H | 80843 | 2018 CSR ADA Curb Ramps | Citizen | DISTRICT5 | TC32314012 | 3 | 15 | 1 | 57 | 76 | 1 |

SDOT ADA Transition Plan Appendix 6.1a:

2018 SDOT Projected Curb Ramp Construction/Remediation Breakdown (by Ramp Locations)

Facilities Served Codes:

1. Government offices, facilities, parks, community centers, and schools
2. Transportation corridors
3. Hospitals, medical facilities, assisted living facilities, etc.
4. Places of public accommodation (commercial facilities, restaurants, hotels, etc.)
5. Employment facilities (offices, places of business, etc.)
6. Residential neighborhoods or other

| | | | | | | | | | Facilities Served | | | | | |
|---|-----------|--------------------|-----------------|-------------------------|-----------|-----------|---------------|--|-------------------|----|---|-----|-----|---|
| Sidewalk Location | SDW-ID | Curb Ramp Location | Group Project # | Project Name | Installer | District | Subproject ID | | 1 | 2 | 3 | 4 | 5 | 6 |
| NE 70TH ST BETWEEN 51ST AVE NE AND 52ND AVE NE, N SIDE | SDW-13197 | L | 80843 | 2018 CSR ADA Curb Ramps | Citizen | DISTRICT4 | TC32314012 | | 1 | 8 | 0 | 14 | 31 | 1 |
| 51ST AVE NE BETWEEN NE 70TH ST AND NE 73RD ST, W SIDE | SDW-15332 | L | 80843 | 2018 CSR ADA Curb Ramps | Citizen | DISTRICT4 | TC32314012 | | 1 | 12 | 0 | 17 | 34 | 1 |
| 51ST AVE NE BETWEEN NE 68TH ST AND NE 70TH ST, W SIDE | SDW-15333 | H | 80843 | 2018 CSR ADA Curb Ramps | Citizen | DISTRICT4 | TC32314012 | | 1 | 13 | 0 | 20 | 40 | 1 |
| 24TH AVE E BETWEEN E HARRISON ST AND E MERCER ST, W SIDE | SDW-15838 | L | 80843 | 2018 CSR ADA Curb Ramps | Citizen | DISTRICT4 | TC32314012 | | 6 | 17 | 1 | 184 | 226 | 1 |
| 24TH AVE E BETWEEN E HARRISON ST AND E MERCER ST, E SIDE | SDW-15839 | L | 80843 | 2018 CSR ADA Curb Ramps | Citizen | DISTRICT4 | TC32314012 | | 5 | 17 | 1 | 194 | 237 | 1 |
| 24TH AVE E BETWEEN E THOMAS ST AND E HARRISON ST, W SIDE | SDW-15840 | H | 80843 | 2018 CSR ADA Curb Ramps | Citizen | DISTRICT4 | TC32314012 | | 5 | 15 | 2 | 164 | 200 | 1 |
| E HARRISON ST BETWEEN 23RD AVE E AND 24TH AVE E, N SIDE | SDW-15861 | H | 80843 | 2018 CSR ADA Curb Ramps | Citizen | DISTRICT4 | TC32314012 | | 7 | 18 | 1 | 180 | 227 | 1 |
| 51ST AVE NE BETWEEN NE 70TH ST AND NE 73RD ST, E SIDE | SDW-16250 | L | 80843 | 2018 CSR ADA Curb Ramps | Citizen | DISTRICT4 | TC32314012 | | 1 | 12 | 0 | 16 | 33 | 1 |
| 51ST AVE NE BETWEEN NE 68TH ST AND NE 70TH ST, E SIDE | SDW-16251 | H | 80843 | 2018 CSR ADA Curb Ramps | Citizen | DISTRICT4 | TC32314012 | | 1 | 13 | 0 | 19 | 39 | 1 |
| NE 70TH ST BETWEEN 50TH AVE NE AND 51ST AVE NE, S SIDE | SDW-19587 | H | 80843 | 2018 CSR ADA Curb Ramps | Citizen | DISTRICT4 | TC32314012 | | 1 | 7 | 0 | 14 | 30 | 1 |
| 12TH AVE SW BETWEEN SW THISTLE ST AND SW CLOVERDALE ST, E SIDE | SDW-26262 | L | 80843 | 2018 CSR ADA Curb Ramps | Citizen | DISTRICT1 | TC32314012 | | 4 | 13 | 3 | 33 | 53 | 1 |
| 12TH AVE SW BETWEEN SW THISTLE ST AND SW CLOVERDALE ST, W SIDE | SDW-26263 | L | 80843 | 2018 CSR ADA Curb Ramps | Citizen | DISTRICT1 | TC32314012 | | 3 | 13 | 3 | 32 | 52 | 1 |
| 12TH AVE SW BETWEEN SW ELMGROVE ST AND SW THISTLE ST, E SIDE | SDW-26264 | H | 80843 | 2018 CSR ADA Curb Ramps | Citizen | DISTRICT1 | TC32314012 | | 3 | 13 | 2 | 28 | 51 | 1 |
| 12TH AVE SW BETWEEN SW ELMGROVE ST AND SW THISTLE ST, W SIDE | SDW-26265 | H | 80843 | 2018 CSR ADA Curb Ramps | Citizen | DISTRICT1 | TC32314012 | | 3 | 13 | 2 | 27 | 48 | 1 |
| SW THISTLE ST BETWEEN 12TH AVE SW AND 13TH AVE SW, S SIDE | SDW-26408 | L | 80843 | 2018 CSR ADA Curb Ramps | Citizen | DISTRICT1 | TC32314012 | | 3 | 10 | 2 | 22 | 39 | 1 |
| SW THISTLE ST BETWEEN 11TH AVE SW AND 12TH AVE SW, S SIDE | SDW-26409 | H | 80843 | 2018 CSR ADA Curb Ramps | Citizen | DISTRICT1 | TC32314012 | | 4 | 9 | 2 | 24 | 39 | 1 |
| SW THISTLE ST BETWEEN 11TH AVE SW AND 12TH AVE SW, N SIDE | SDW-26410 | H | 80843 | 2018 CSR ADA Curb Ramps | Citizen | DISTRICT1 | TC32314012 | | 3 | 9 | 2 | 25 | 40 | 1 |
| 46TH AVE SW BETWEEN SW LANDER ST AND SW STEVENS ST, E SIDE | SDW-27153 | H | 80843 | 2018 CSR ADA Curb Ramps | Citizen | DISTRICT1 | TC32314012 | | 2 | 21 | 0 | 116 | 212 | 1 |
| 46TH AVE SW BETWEEN SW LANDER ST AND SW STEVENS ST, W SIDE | SDW-27154 | H | 80843 | 2018 CSR ADA Curb Ramps | Citizen | DISTRICT1 | TC32314012 | | 2 | 20 | 0 | 109 | 201 | 1 |
| 46TH AVE SW BETWEEN SW STEVENS ST AND SW HANFORD ST, W SIDE | SDW-27157 | L | 80843 | 2018 CSR ADA Curb Ramps | Citizen | DISTRICT1 | TC32314012 | | 3 | 14 | 0 | 126 | 205 | 1 |
| 46TH AVE SW BETWEEN SW STEVENS ST AND SW HANFORD ST, E SIDE | SDW-27162 | L | 80843 | 2018 CSR ADA Curb Ramps | Citizen | DISTRICT1 | TC32314012 | | 3 | 14 | 0 | 128 | 208 | 1 |
| SW ANDOVER ST BETWEEN 50TH AVE SW AND 51ST AVE SW, S SIDE | SDW-29616 | L | 80843 | 2018 CSR ADA Curb Ramps | Citizen | DISTRICT1 | TC32314012 | | 3 | 8 | 0 | 20 | 40 | 1 |
| SW ANDOVER ST BETWEEN 50TH AVE SW AND 51ST AVE SW, N SIDE | SDW-29617 | L | 80843 | 2018 CSR ADA Curb Ramps | Citizen | DISTRICT1 | TC32314012 | | 3 | 8 | 0 | 20 | 41 | 1 |
| SW ANDOVER ST BETWEEN 49TH AVE SW AND 50TH AVE SW, S SIDE | SDW-29618 | H,L | 80843 | 2018 CSR ADA Curb Ramps | Citizen | DISTRICT1 | TC32314012 | | 3 | 8 | 1 | 26 | 47 | 1 |
| SW ANDOVER ST BETWEEN 49TH AVE SW AND 50TH AVE SW, N SIDE | SDW-29619 | H,L | 80843 | 2018 CSR ADA Curb Ramps | Citizen | DISTRICT1 | TC32314012 | | 3 | 7 | 1 | 26 | 47 | 1 |
| SW ANDOVER ST BETWEEN 48TH AVE SW AND 49TH AVE SW, S SIDE | SDW-29620 | H,L | 80843 | 2018 CSR ADA Curb Ramps | Citizen | DISTRICT1 | TC32314012 | | 3 | 6 | 1 | 23 | 47 | 1 |
| SW ANDOVER ST BETWEEN 48TH AVE SW AND 49TH AVE SW, N SIDE | SDW-29621 | H,L | 80843 | 2018 CSR ADA Curb Ramps | Citizen | DISTRICT1 | TC32314012 | | 3 | 5 | 1 | 23 | 47 | 1 |
| SW ANDOVER ST BETWEEN 47TH AVE SW AND 48TH AVE SW, S SIDE | SDW-29622 | H,L | 80843 | 2018 CSR ADA Curb Ramps | Citizen | DISTRICT1 | TC32314012 | | 2 | 7 | 1 | 35 | 51 | 1 |
| SW ANDOVER ST BETWEEN 47TH AVE SW AND 48TH AVE SW, N SIDE | SDW-29623 | H,L | 80843 | 2018 CSR ADA Curb Ramps | Citizen | DISTRICT1 | TC32314012 | | 2 | 6 | 1 | 33 | 51 | 1 |
| SW ANDOVER ST BETWEEN 46TH AVE SW AND 47TH AVE SW, S SIDE | SDW-29624 | H | 80843 | 2018 CSR ADA Curb Ramps | Citizen | DISTRICT1 | TC32314012 | | 3 | 9 | 1 | 61 | 88 | 1 |
| SW ANDOVER ST BETWEEN 46TH AVE SW AND 47TH AVE SW, N SIDE | SDW-29625 | H | 80843 | 2018 CSR ADA Curb Ramps | Citizen | DISTRICT1 | TC32314012 | | 3 | 8 | 1 | 60 | 87 | 1 |
| SW STEVENS ST BETWEEN 46TH AVE SW AND 47TH AVE SW, S SIDE | SDW-30093 | L | 80843 | 2018 CSR ADA Curb Ramps | Citizen | DISTRICT1 | TC32314012 | | 2 | 14 | 0 | 92 | 162 | 1 |
| SW STEVENS ST BETWEEN 46TH AVE SW AND 47TH AVE SW, N SIDE | SDW-30094 | H | 80843 | 2018 CSR ADA Curb Ramps | Citizen | DISTRICT1 | TC32314012 | | 2 | 15 | 0 | 91 | 163 | 1 |
| SW STEVENS ST BETWEEN 45TH N AVE SW AND 46TH AVE SW, S SIDE | SDW-30095 | H | 80843 | 2018 CSR ADA Curb Ramps | Citizen | DISTRICT1 | TC32314012 | | 4 | 12 | 0 | 106 | 185 | 1 |
| SW STEVENS ST BETWEEN 45TH N AVE SW AND 46TH AVE SW, N SIDE | SDW-30096 | H | 80843 | 2018 CSR ADA Curb Ramps | Citizen | DISTRICT1 | TC32314012 | | 4 | 12 | 0 | 108 | 193 | 1 |
| 48TH AVE SW BETWEEN SW ANDOVER ST AND SW DAKOTA ST, E SIDE | SDW-31117 | L | 80843 | 2018 CSR ADA Curb Ramps | Citizen | DISTRICT1 | TC32314012 | | 2 | 13 | 1 | 27 | 48 | 1 |
| 48TH AVE SW BETWEEN SW ANDOVER ST AND SW DAKOTA ST, W SIDE | SDW-31118 | L | 80843 | 2018 CSR ADA Curb Ramps | Citizen | DISTRICT1 | TC32314012 | | 2 | 13 | 1 | 27 | 49 | 1 |
| 48TH AVE SW BETWEEN SW CHARLESTOWN ST AND SW ANDOVER ST, E SIDE | SDW-31119 | H | 80843 | 2018 CSR ADA Curb Ramps | Citizen | DISTRICT1 | TC32314012 | | 3 | 7 | 1 | 27 | 50 | 1 |
| 48TH AVE SW BETWEEN SW CHARLESTOWN ST AND SW ANDOVER ST, W SIDE | SDW-31120 | H | 80843 | 2018 CSR ADA Curb Ramps | Citizen | DISTRICT1 | TC32314012 | | 3 | 7 | 1 | 27 | 50 | 1 |
| 49TH AVE SW BETWEEN SW ANDOVER ST AND SW DAKOTA ST, E SIDE | SDW-31123 | L | 80843 | 2018 CSR ADA Curb Ramps | Citizen | DISTRICT1 | TC32314012 | | 3 | 13 | 1 | 26 | 51 | 1 |
| 49TH AVE SW BETWEEN SW ANDOVER ST AND SW DAKOTA ST, W SIDE | SDW-31124 | L | 80843 | 2018 CSR ADA Curb Ramps | Citizen | DISTRICT1 | TC32314012 | | 3 | 13 | 1 | 26 | 51 | 1 |
| 49TH AVE SW BETWEEN SW CHARLESTOWN ST AND SW ANDOVER ST, E SIDE | SDW-31125 | H | 80843 | 2018 CSR ADA Curb Ramps | Citizen | DISTRICT1 | TC32314012 | | 3 | 8 | 1 | 25 | 47 | 1 |
| 49TH AVE SW BETWEEN SW CHARLESTOWN ST AND SW ANDOVER ST, W SIDE | SDW-31126 | H | 80843 | 2018 CSR ADA Curb Ramps | Citizen | DISTRICT1 | TC32314012 | | 3 | 8 | 1 | 25 | 47 | 1 |
| 50TH AVE SW BETWEEN SW ANDOVER ST AND SW DAKOTA ST, W SIDE | SDW-31127 | L | 80843 | 2018 CSR ADA Curb Ramps | Citizen | DISTRICT1 | TC32314012 | | 3 | 14 | 0 | 23 | 46 | 1 |
| 50TH AVE SW BETWEEN SW CHARLESTOWN ST AND SW ANDOVER ST, E SIDE | SDW-31128 | H | 80843 | 2018 CSR ADA Curb Ramps | Citizen | DISTRICT1 | TC32314012 | | 3 | 9 | 0 | 25 | 45 | 1 |
| 50TH AVE SW BETWEEN SW CHARLESTOWN ST AND SW ANDOVER ST, W SIDE | SDW-31129 | H | 80843 | 2018 CSR ADA Curb Ramps | Citizen | DISTRICT1 | TC32314012 | | 3 | 9 | 0 | 25 | 45 | 1 |
| 47TH AVE SW BETWEEN SW ANDOVER ST AND SW DAKOTA ST, E SIDE | SDW-33399 | L | 80843 | 2018 CSR ADA Curb Ramps | Citizen | DISTRICT1 | TC32314012 | | 4 | 10 | 1 | 45 | 66 | 1 |
| 47TH AVE SW BETWEEN SW CHARLESTOWN ST AND SW ANDOVER ST, W SIDE | SDW-33400 | H | 80843 | 2018 CSR ADA Curb Ramps | Citizen | DISTRICT1 | TC32314012 | | 3 | 6 | 1 | 47 | 67 | 1 |
| KEYSTONE PL N BETWEEN N 50TH ST AND N 51ST ST, E SIDE | SDW-35482 | H | 80843 | 2018 CSR ADA Curb Ramps | Citizen | DISTRICT4 | TC32314012 | | 4 | 9 | 0 | 140 | 175 | 1 |
| NE 85TH ST BETWEEN 35TH AVE NE AND 36TH AVE NE, N SIDE | SDW-37567 | L | 80843 | 2018 CSR ADA Curb Ramps | Citizen | DISTRICT5 | TC32314012 | | 3 | 15 | 1 | 57 | 76 | 1 |
| 38TH AVE NE BETWEEN NE 82ND ST AND NE 85TH E ST, E SIDE | SDW-39339 | H | 80843 | 2018 CSR ADA Curb Ramps | Citizen | DISTRICT4 | TC32314012 | | 1 | 13 | 2 | 48 | 67 | 1 |
| NE 70TH ST BETWEEN 51ST AVE NE AND 52ND AVE NE, S SIDE | SDW-40333 | L | 80843 | 2018 CSR ADA Curb Ramps | Citizen | DISTRICT4 | TC32314012 | | 1 | 7 | 0 | 15 | 32 | 1 |
| NE 70TH ST BETWEEN 50TH AVE NE AND 51ST AVE NE, N SIDE | SDW-41132 | L | 80843 | 2018 CSR ADA Curb Ramps | Citizen | DISTRICT4 | TC32314012 | | 1 | 7 | 0 | 13 | 29 | 1 |
| KEYSTONE PL N BETWEEN N 51ST ST AND N 52ND N ST, SW SIDE | SDW-4132 | H | 80843 | 2018 CSR ADA Curb Ramps | Citizen | DISTRICT4 | TC32314012 | | 4 | 7 | 0 | 137 | 172 | 1 |
| KEYSTONE PL N BETWEEN N 51ST ST AND N 52ND N ST, NE SIDE | SDW-4133 | L | 80843 | 2018 CSR ADA Curb Ramps | Citizen | DISTRICT4 | TC32314012 | | 4 | 8 | 0 | 136 | 170 | 1 |
| KEYSTONE WR PL N BETWEEN N 50TH ST AND N 51ST ST, W SIDE | SDW-4176 | H | 80843 | 2018 CSR ADA Curb Ramps | Citizen | DISTRICT4 | TC32314012 | | 4 | 8 | 0 | 142 | 181 | 1 |
| 47TH AVE SW BETWEEN SW CHARLESTOWN ST AND SW ANDOVER ST, E SIDE | SDW-42516 | H | 80843 | 2018 CSR ADA Curb Ramps | Citizen | DISTRICT1 | TC32314012 | | 3 | 7 | 1 | 49 | 69 | 1 |
| 50TH AVE SW BETWEEN SW ANDOVER ST AND SW DAKOTA ST, E SIDE | SDW-42519 | L | 80843 | 2018 CSR ADA Curb Ramps | Citizen | DISTRICT1 | TC32314012 | | 3 | 15 | 0 | 23 | 47 | 1 |
| SW THISTLE ST BETWEEN 12TH AVE SW AND 13TH AVE SW, N SIDE | SDW-43156 | L | 80843 | 2018 CSR ADA Curb Ramps | Citizen | DISTRICT1 | TC32314012 | | 3 | 10 | 2 | 23 | 40 | 1 |

SDOT ADA Transition Plan Appendix 6.1a:

2018 SDOT Projected Curb Ramp Construction/Remediation Breakdown (by Ramp Locations)

| | | | | | | | | | Facilities Served | | | | | |
|---|-----------|--------------------|-----------------|---|-----------|-----------|---------------|---|-------------------|---|-----|-----|---|---|
| Sidewalk Location | SDW-ID | Curb Ramp Location | Group Project # | Project Name | Installer | District | Subproject ID | | 1 | 2 | 3 | 4 | 5 | 6 |
| 47TH AVE SW BETWEEN SW ANDOVER ST AND SW DAKOTA ST, W SIDE | SDW-43310 | L | 80843 | 2018 CSR ADA Curb Ramps | Citizen | DISTRICT1 | TC32314012 | 4 | 9 | 1 | 44 | 65 | 1 | |
| HARBOR AVE SW BETWEEN CALIFORNIA WAY SW AND FAIRMOUNT AVE SW, NE SIDE | SDW-44098 | H | 80843 | 2018 CSR ADA Curb Ramps | Citizen | DISTRICT1 | TC32314012 | 4 | 14 | 1 | 17 | 32 | 0 | |
| N 52ND ST BETWEEN KEYSTONE S PL N AND KIRKWOOD PL N, N SIDE | SDW-6940 | L | 80843 | 2018 CSR ADA Curb Ramps | Citizen | DISTRICT4 | TC32314012 | 5 | 12 | 0 | 135 | 169 | 1 | |
| N 51ST ST BETWEEN KEYSTONE PL N AND 1ST AVE NE, S SIDE | SDW-6951 | L | 80843 | 2018 CSR ADA Curb Ramps | Citizen | DISTRICT4 | TC32314012 | 5 | 14 | 0 | 141 | 178 | 1 | |
| N 51ST ST BETWEEN MERIDIAN AVE N AND KEYSTONE PL N, S SIDE | SDW-6952 | H | 80843 | 2018 CSR ADA Curb Ramps | Citizen | DISTRICT4 | TC32314012 | 5 | 7 | 0 | 138 | 182 | 1 | |
| N 51ST ST BETWEEN MERIDIAN AVE N AND KEYSTONE PL N, N SIDE | SDW-6953 | H | 80843 | 2018 CSR ADA Curb Ramps | Citizen | DISTRICT4 | TC32314012 | 5 | 7 | 0 | 137 | 181 | 1 | |
| E LYNN ST BETWEEN YALE AVE E AND EASTLAKE AVE E, S SIDE | SDW-10348 | L | 85701 | ADA Accessibility - 2018 CSR ADA Curb Ramps (JOC) | Citizen | DISTRICT4 | TC32314015 | 7 | 7 | 0 | 287 | 435 | 0 | |
| E LYNN ST BETWEEN YALE AVE E AND EASTLAKE AVE E, N SIDE | SDW-10349 | L | 85701 | ADA Accessibility - 2018 CSR ADA Curb Ramps (JOC) | Citizen | DISTRICT4 | TC32314015 | 7 | 6 | 0 | 285 | 425 | 0 | |
| E LYNN ST BETWEEN MINOR AVE E AND YALE AVE E, N SIDE | SDW-10350 | H | 85701 | ADA Accessibility - 2018 CSR ADA Curb Ramps (JOC) | Citizen | DISTRICT4 | TC32314015 | 5 | 5 | 0 | 278 | 418 | 0 | |
| NW 73RD ST BETWEEN 1ST AVE NW AND SYCAMORE AVE NW, S SIDE | SDW-11125 | L | 85701 | ADA Accessibility - 2018 CSR ADA Curb Ramps (JOC) | Citizen | DISTRICT6 | TC32314015 | 1 | 5 | 0 | 143 | 206 | 1 | |
| YALE AVE E BETWEEN E BOSTON ST AND E LYNN ST, W SIDE | SDW-12634 | H | 85701 | ADA Accessibility - 2018 CSR ADA Curb Ramps (JOC) | Citizen | DISTRICT4 | TC32314015 | 6 | 6 | 0 | 290 | 443 | 0 | |
| YALE AVE E BETWEEN E BOSTON ST AND E LYNN ST, E SIDE | SDW-12635 | H | 85701 | ADA Accessibility - 2018 CSR ADA Curb Ramps (JOC) | Citizen | DISTRICT4 | TC32314015 | 6 | 6 | 0 | 291 | 444 | 0 | |
| YALE AVE E BETWEEN E LYNN ST AND E LOUISA ST, W SIDE | SDW-12644 | L | 85701 | ADA Accessibility - 2018 CSR ADA Curb Ramps (JOC) | Citizen | DISTRICT4 | TC32314015 | 6 | 6 | 0 | 342 | 517 | 0 | |
| NE 70TH ST BETWEEN 33RD AVE NE AND 34TH W AVE NE, N SIDE | SDW-12675 | L | 85701 | ADA Accessibility - 2018 CSR ADA Curb Ramps (JOC) | Citizen | DISTRICT4 | TC32314015 | 3 | 6 | 0 | 69 | 86 | 1 | |
| NW 73RD ST BETWEEN 1ST AVE NW AND SYCAMORE AVE NW, N SIDE | SDW-15084 | L | 85701 | ADA Accessibility - 2018 CSR ADA Curb Ramps (JOC) | Citizen | DISTRICT6 | TC32314015 | 1 | 5 | 0 | 144 | 206 | 1 | |
| 1ST AVE NW BETWEEN NW 73RD ST AND NW 74TH ST, W SIDE | SDW-16065 | L | 85701 | ADA Accessibility - 2018 CSR ADA Curb Ramps (JOC) | Citizen | DISTRICT6 | TC32314015 | 1 | 7 | 0 | 152 | 219 | 1 | |
| NE 70TH ST BETWEEN 32ND E AVE NE AND 33RD AVE NE, N SIDE | SDW-16449 | H | 85701 | ADA Accessibility - 2018 CSR ADA Curb Ramps (JOC) | Citizen | DISTRICT4 | TC32314015 | 3 | 5 | 0 | 61 | 78 | 1 | |
| N 73RD ST BETWEEN PALATINE AVE N AND GREENWOOD AVE N, N SIDE | SDW-17797 | L | 85701 | ADA Accessibility - 2018 CSR ADA Curb Ramps (JOC) | Citizen | DISTRICT6 | TC32314015 | 1 | 7 | 0 | 149 | 216 | 1 | |
| N 73RD ST BETWEEN 1ST W AVE NW AND 1ST E AVE NW, N SIDE | SDW-17798 | H,L | 85701 | ADA Accessibility - 2018 CSR ADA Curb Ramps (JOC) | Citizen | DISTRICT6 | TC32314015 | 1 | 7 | 0 | 151 | 213 | 1 | |
| 1ST AVE NW BETWEEN NW 67TH ST AND NW 70TH ST, W SIDE | SDW-202 | L | 85701 | ADA Accessibility - 2018 CSR ADA Curb Ramps (JOC) | Citizen | DISTRICT6 | TC32314015 | 1 | 7 | 0 | 151 | 220 | 1 | |
| 1ST AVE NW BETWEEN NW 65TH ST AND NW 67TH ST, W SIDE | SDW-203 | H | 85701 | ADA Accessibility - 2018 CSR ADA Curb Ramps (JOC) | Citizen | DISTRICT6 | TC32314015 | 0 | 5 | 0 | 163 | 227 | 1 | |
| 1ST AVE NW BETWEEN NW 65TH ST AND NW 67TH ST, E SIDE | SDW-204 | H | 85701 | ADA Accessibility - 2018 CSR ADA Curb Ramps (JOC) | Citizen | DISTRICT6 | TC32314015 | 0 | 5 | 0 | 153 | 216 | 1 | |
| PALATINE AVE N BETWEEN N 65TH ST AND N 70TH ST, E SIDE | SDW-35802 | L | 85701 | ADA Accessibility - 2018 CSR ADA Curb Ramps (JOC) | Citizen | DISTRICT6 | TC32314015 | 1 | 7 | 0 | 158 | 235 | 1 | |
| PALATINE AVE N BETWEEN N 72ND ST AND N 73RD ST, W SIDE | SDW-35823 | H | 85701 | ADA Accessibility - 2018 CSR ADA Curb Ramps (JOC) | Citizen | DISTRICT6 | TC32314015 | 1 | 8 | 0 | 169 | 248 | 1 | |
| 1ST AVE NW BETWEEN NW 67TH ST AND NW 70TH ST, E SIDE | SDW-36132 | L | 85701 | ADA Accessibility - 2018 CSR ADA Curb Ramps (JOC) | Citizen | DISTRICT6 | TC32314015 | 1 | 7 | 0 | 159 | 227 | 1 | |
| YALE AVE E BETWEEN E LYNN ST AND E LOUISA ST, E SIDE | SDW-37447 | L | 85701 | ADA Accessibility - 2018 CSR ADA Curb Ramps (JOC) | Citizen | DISTRICT4 | TC32314015 | 6 | 6 | 0 | 343 | 519 | 0 | |
| N 67TH ST BETWEEN 1ST AVE NW AND PALATINE AVE N, S SIDE | SDW-37511 | H,L | 85701 | ADA Accessibility - 2018 CSR ADA Curb Ramps (JOC) | Citizen | DISTRICT6 | TC32314015 | 0 | 5 | 0 | 136 | 194 | 1 | |
| N 73RD ST BETWEEN PALATINE AVE N AND GREENWOOD AVE N, S SIDE | SDW-37982 | L | 85701 | ADA Accessibility - 2018 CSR ADA Curb Ramps (JOC) | Citizen | DISTRICT6 | TC32314015 | 1 | 7 | 0 | 152 | 220 | 1 | |
| E LYNN ST BETWEEN MINOR AVE E AND YALE AVE E, S SIDE | SDW-38971 | H | 85701 | ADA Accessibility - 2018 CSR ADA Curb Ramps (JOC) | Citizen | DISTRICT4 | TC32314015 | 5 | 5 | 0 | 278 | 426 | 0 | |
| 1ST AVE NW BETWEEN NW 72ND ST AND N 73RD E ST, W SIDE | SDW-39 | H | 85701 | ADA Accessibility - 2018 CSR ADA Curb Ramps (JOC) | Citizen | DISTRICT6 | TC32314015 | 1 | 6 | 0 | 165 | 242 | 1 | |
| NE 70TH ST BETWEEN 32ND E AVE NE AND 33RD AVE NE, S SIDE | SDW-39692 | H | 85701 | ADA Accessibility - 2018 CSR ADA Curb Ramps (JOC) | Citizen | DISTRICT4 | TC32314015 | 3 | 6 | 0 | 67 | 85 | 1 | |
| N 73RD ST BETWEEN 1ST E AVE NW AND PALATINE AVE N, N SIDE | SDW-39820 | H | 85701 | ADA Accessibility - 2018 CSR ADA Curb Ramps (JOC) | Citizen | DISTRICT6 | TC32314015 | 1 | 7 | 0 | 153 | 221 | 1 | |
| 33RD AVE NE BETWEEN NE 70TH ST AND NE 73RD ST, W SIDE | SDW-41306 | L | 85701 | ADA Accessibility - 2018 CSR ADA Curb Ramps (JOC) | Citizen | DISTRICT4 | TC32314015 | 3 | 6 | 0 | 68 | 98 | 1 | |
| PALATINE AVE N BETWEEN N 72ND ST AND N 73RD ST, E SIDE | SDW-4443 | H | 85701 | ADA Accessibility - 2018 CSR ADA Curb Ramps (JOC) | Citizen | DISTRICT6 | TC32314015 | 1 | 8 | 0 | 170 | 249 | 1 | |
| PALATINE AVE N BETWEEN N 67TH ST AND N 70TH ST, W SIDE | SDW-4632 | L | 85701 | ADA Accessibility - 2018 CSR ADA Curb Ramps (JOC) | Citizen | DISTRICT6 | TC32314015 | 1 | 7 | 0 | 160 | 234 | 1 | |
| PALATINE AVE N BETWEEN N 65TH ST AND N 67TH ST, W SIDE | SDW-4633 | H | 85701 | ADA Accessibility - 2018 CSR ADA Curb Ramps (JOC) | Citizen | DISTRICT6 | TC32314015 | 0 | 7 | 0 | 161 | 224 | 1 | |
| PALATINE AVE N BETWEEN N 65TH ST AND N 67TH ST, E SIDE | SDW-4634 | H | 85701 | ADA Accessibility - 2018 CSR ADA Curb Ramps (JOC) | Citizen | DISTRICT6 | TC32314015 | 0 | 7 | 0 | 163 | 227 | 1 | |
| N 67TH ST BETWEEN PALATINE AVE N AND GREENWOOD AVE N, S SIDE | SDW-8103 | L | 85701 | ADA Accessibility - 2018 CSR ADA Curb Ramps (JOC) | Citizen | DISTRICT6 | TC32314015 | 0 | 6 | 0 | 135 | 196 | 1 | |
| N 67TH ST BETWEEN PALATINE AVE N AND GREENWOOD AVE N, N SIDE | SDW-8104 | L | 85701 | ADA Accessibility - 2018 CSR ADA Curb Ramps (JOC) | Citizen | DISTRICT6 | TC32314015 | 0 | 6 | 0 | 135 | 196 | 1 | |
| N 67TH ST BETWEEN 1ST AVE NW AND PALATINE AVE N, N SIDE | SDW-8105 | H,L | 85701 | ADA Accessibility - 2018 CSR ADA Curb Ramps (JOC) | Citizen | DISTRICT6 | TC32314015 | 0 | 6 | 0 | 136 | 195 | 1 | |
| N 73RD ST BETWEEN 1ST E AVE NW AND PALATINE AVE N, S SIDE | SDW-8397 | H,L | 85701 | ADA Accessibility - 2018 CSR ADA Curb Ramps (JOC) | Citizen | DISTRICT6 | TC32314015 | 1 | 7 | 0 | 152 | 216 | 1 | |
| N 73RD ST BETWEEN 1ST W AVE NW AND 1ST E AVE NW, S SIDE | SDW-8398 | L | 85701 | ADA Accessibility - 2018 CSR ADA Curb Ramps (JOC) | Citizen | DISTRICT6 | TC32314015 | 1 | 5 | 0 | 149 | 213 | 1 | |
| NW 67TH ST BETWEEN 1ST AVE NW AND SYCAMORE AVE NW, S SIDE | SDW-9498 | L | 85701 | ADA Accessibility - 2018 CSR ADA Curb Ramps (JOC) | Citizen | DISTRICT6 | TC32314015 | 0 | 5 | 0 | 140 | 198 | 1 | |
| NW 67TH ST BETWEEN 1ST AVE NW AND SYCAMORE AVE NW, N SIDE | SDW-9499 | L | 85701 | ADA Accessibility - 2018 CSR ADA Curb Ramps (JOC) | Citizen | DISTRICT6 | TC32314015 | 0 | 5 | 0 | 143 | 198 | 1 | |
| S WELLER ST BETWEEN 6TH AVE S AND MAYNARD AVE S, S SIDE | SDW-10977 | L | 85241 | Arterial Major Maintenance (AMM) 2018 - PEMS | Crew | DISTRICT2 | | 9 | 37 | 2 | 289 | 492 | 0 | |
| 24TH AVE NW BETWEEN NW 83RD S ST AND NW 83RD N ST, W SIDE | SDW-1105 | H | 85241 | Arterial Major Maintenance (AMM) 2018 - PEMS | Crew | DISTRICT6 | | 0 | 14 | 0 | 57 | 94 | 1 | |
| 4TH AVE W BETWEEN W GALER W ST AND W GARFIELD ST, E SIDE | SDW-12063 | L | 85241 | Arterial Major Maintenance (AMM) 2018 - PEMS | Crew | DISTRICT7 | | 7 | 11 | 1 | 139 | 181 | 1 | |
| 4TH AVE W BETWEEN W LEE ST AND W GALER E ST, W SIDE | SDW-12064 | H | 85241 | Arterial Major Maintenance (AMM) 2018 - PEMS | Crew | DISTRICT7 | | 8 | 10 | 1 | 140 | 191 | 0 | |
| NE 70TH ST BETWEEN 57TH AVE NE AND 58TH AVE NE, N SIDE | SDW-13198 | L | 85241 | Arterial Major Maintenance (AMM) 2018 - PEMS | Crew | DISTRICT4 | | 4 | 8 | 0 | 29 | 49 | 1 | |
| NE 70TH ST BETWEEN 57TH AVE NE AND 58TH AVE NE, S SIDE | SDW-13201 | L | 85241 | Arterial Major Maintenance (AMM) 2018 - PEMS | Crew | DISTRICT4 | | 4 | 8 | 0 | 29 | 48 | 1 | |
| 31ST AVE NE BETWEEN NE 55TH ST AND NE 57TH ST, E SIDE | SDW-13515 | L | 85241 | Arterial Major Maintenance (AMM) 2018 - PEMS | Crew | DISTRICT4 | | 1 | 13 | 0 | 75 | 95 | 1 | |
| NE 55TH ST BETWEEN 31ST AVE NE AND 33RD AVE NE, S SIDE | SDW-14018 | L | 85241 | Arterial Major Maintenance (AMM) 2018 - PEMS | Crew | DISTRICT4 | | 2 | 12 | 0 | 71 | 93 | 1 | |
| NE 55TH ST BETWEEN 30TH E AVE NE AND 31ST AVE NE, S SIDE | SDW-14019 | H | 85241 | Arterial Major Maintenance (AMM) 2018 - PEMS | Crew | DISTRICT4 | | 2 | 12 | 0 | 67 | 95 | 1 | |
| 31ST AVE NE BETWEEN NE 55TH ST AND NE 57TH ST, W SIDE | SDW-14141 | L | 85241 | Arterial Major Maintenance (AMM) 2018 - PEMS | Crew | DISTRICT4 | | 1 | 13 | 0 | 79 | 103 | 1 | |
| NE 43RD ST BETWEEN LATONA AVE NE AND 4TH AVE NE, N SIDE | SDW-14457 | L | 85241 | Arterial Major Maintenance (AMM) 2018 - PEMS | Crew | DISTRICT4 | | 2 | 20 | 0 | 61 | 94 | 1 | |
| NE 42ND ST BETWEEN LATONA E AVE NE AND 4TH W AVE NE, N SIDE | SDW-14464 | L | 85241 | Arterial Major Maintenance (AMM) 2018 - PEMS | Crew | DISTRICT4 | | 2 | 16 | 0 | 58 | 88 | 1 | |
| 57TH AVE NE BETWEEN NE 65TH W ST AND NE 70TH ST, W SIDE | SDW-14888 | H | 85241 | Arterial Major Maintenance (AMM) 2018 - PEMS | Crew | DISTRICT4 | | 2 | 14 | 0 | 27 | 43 | 1 | |
| 57TH AVE NE BETWEEN NE 65TH W ST AND NE 70TH ST, E SIDE | SDW-14889 | H | 85241 | Arterial Major Maintenance (AMM) 2018 - PEMS | Crew | DISTRICT4 | | 2 | 14 | 0 | 25 | 42 | 1 | |
| NE 55TH ST BETWEEN 30TH E AVE NE AND 31ST AVE NE, N SIDE | SDW-15029 | H | 85241 | Arterial Major Maintenance (AMM) 2018 - PEMS | Crew | DISTRICT4 | | 3 | 12 | 0 | 69 | 95 | 0 | |

Facilities Served Codes:

- Government offices, facilities, parks, community centers, and schools
- Transportation corridors
- Hospitals, medical facilities, assisted living facilities, etc.
- Places of public accommodation (commercial facilities, restaurants, hotels, etc.)
- Employment facilities (offices, places of business, etc.)
- Residential neighborhoods or other

SDOT ADA Transition Plan Appendix 6.1a:

2018 SDOT Projected Curb Ramp Construction/Remediation Breakdown (by Ramp Locations)

| | | | | | | | | | Facilities Served | | | | | |
|--|-----------|--------------------|-----------------|--|-----------|-----------|---------------|--|-------------------|----|---|-----|-----|---|
| Sidewalk Location | SDW-ID | Curb Ramp Location | Group Project # | Project Name | Installer | District | Subproject ID | | 1 | 2 | 3 | 4 | 5 | 6 |
| NE 55TH ST BETWEEN 31ST AVE NE AND 33RD AVE NE, N SIDE | SDW-15031 | L | 85241 | Arterial Major Maintenance (AMM) 2018 - PEMS | Crew | DISTRICT4 | | | 1 | 12 | 0 | 68 | 86 | 0 |
| E PROSPECT ST BETWEEN BROADWAY E AND 10TH AVE E, S SIDE | SDW-15407 | H | 85241 | Arterial Major Maintenance (AMM) 2018 - PEMS | Crew | DISTRICT3 | | | 7 | 7 | 0 | 99 | 137 | 0 |
| E PROSPECT ST BETWEEN BROADWAY E AND 10TH AVE E, N SIDE | SDW-15408 | H | 85241 | Arterial Major Maintenance (AMM) 2018 - PEMS | Crew | DISTRICT3 | | | 6 | 7 | 0 | 96 | 134 | 0 |
| NE NORTHLAKE WAY BETWEEN 4TH AVE NE AND 5TH AVE NE, S SIDE | SDW-15974 | L | 85241 | Arterial Major Maintenance (AMM) 2018 - PEMS | Crew | DISTRICT4 | | | 5 | 7 | 0 | 96 | 138 | 0 |
| NE NORTHLAKE WAY BETWEEN LATONA AVE NE AND 4TH AVE NE, N SIDE | SDW-15977 | L | 85241 | Arterial Major Maintenance (AMM) 2018 - PEMS | Crew | DISTRICT4 | | | 5 | 8 | 0 | 97 | 140 | 0 |
| 10TH AVE E BETWEEN E PROSPECT ST AND E HIGHLAND DR, W SIDE | SDW-16176 | L | 85241 | Arterial Major Maintenance (AMM) 2018 - PEMS | Crew | DISTRICT3 | | | 7 | 7 | 0 | 95 | 128 | 0 |
| 10TH AVE E BETWEEN E ALOHA ST AND E PROSPECT ST, W SIDE | SDW-16177 | H | 85241 | Arterial Major Maintenance (AMM) 2018 - PEMS | Crew | DISTRICT3 | | | 9 | 10 | 0 | 171 | 257 | 0 |
| EVERETT AVE E BETWEEN E BOSTON ST AND E LYNN ST, W SIDE | SDW-16657 | L | 85241 | Arterial Major Maintenance (AMM) 2018 - PEMS | Crew | DISTRICT3 | | | 6 | 1 | 0 | 55 | 90 | 1 |
| EVERETT AVE E BETWEEN E BOSTON ST AND E LYNN ST, E SIDE | SDW-16658 | L | 85241 | Arterial Major Maintenance (AMM) 2018 - PEMS | Crew | DISTRICT3 | | | 6 | 0 | 0 | 56 | 92 | 1 |
| 3RD AVE NW BETWEEN HOLMAN RD NW AND NW 103RD S ST, E SIDE | SDW-1697 | H | 85241 | Arterial Major Maintenance (AMM) 2018 - PEMS | Crew | DISTRICT6 | | | 2 | 13 | 0 | 68 | 119 | 1 |
| SUMMIT AVE E BETWEEN E ROY ST AND BELMONT S AVE E, W SIDE | SDW-17195 | H | 85241 | Arterial Major Maintenance (AMM) 2018 - PEMS | Crew | DISTRICT3 | | | 7 | 13 | 1 | 205 | 321 | 0 |
| 10TH AVE E BETWEEN E PROSPECT ST AND E HIGHLAND DR, E SIDE | SDW-17955 | L | 85241 | Arterial Major Maintenance (AMM) 2018 - PEMS | Crew | DISTRICT3 | | | 6 | 7 | 0 | 92 | 122 | 0 |
| BELMONT AVE E BETWEEN SUMMIT S AVE E AND SUMMIT N AVE E, NE SIDE | SDW-18073 | L | 85241 | Arterial Major Maintenance (AMM) 2018 - PEMS | Crew | DISTRICT3 | | | 6 | 10 | 1 | 131 | 198 | 0 |
| BELMONT AVE E BETWEEN BELMONT PL E AND SUMMIT S AVE E, NE SIDE | SDW-18074 | H | 85241 | Arterial Major Maintenance (AMM) 2018 - PEMS | Crew | DISTRICT3 | | | 7 | 14 | 1 | 197 | 305 | 0 |
| 36TH AVE W BETWEEN MAGNOLIA BLVD W AND W BLAINE ST, SE SIDE | SDW-2015 | L | 85241 | Arterial Major Maintenance (AMM) 2018 - PEMS | Crew | DISTRICT7 | | | 4 | 4 | 0 | 17 | 26 | 1 |
| 36TH AVE W BETWEEN MAGNOLIA BLVD W AND W BLAINE ST, NW SIDE | SDW-2016 | L | 85241 | Arterial Major Maintenance (AMM) 2018 - PEMS | Crew | DISTRICT7 | | | 4 | 4 | 0 | 16 | 25 | 1 |
| E PROSPECT ST BETWEEN 10TH AVE E AND FEDERAL AVE E, N SIDE | SDW-20846 | L | 85241 | Arterial Major Maintenance (AMM) 2018 - PEMS | Crew | DISTRICT3 | | | 4 | 7 | 0 | 88 | 117 | 1 |
| E BOSTON ST BETWEEN EVERETT AVE E AND 14TH AVE E, N SIDE | SDW-20927 | L | 85241 | Arterial Major Maintenance (AMM) 2018 - PEMS | Crew | DISTRICT3 | | | 5 | 0 | 0 | 44 | 70 | 1 |
| 6TH AVE S BETWEEN S LANE ST AND S DEARBORN ST, E SIDE | SDW-2828 | L | 85241 | Arterial Major Maintenance (AMM) 2018 - PEMS | Crew | DISTRICT2 | | | 7 | 29 | 2 | 270 | 455 | 0 |
| 6TH AVE S BETWEEN S WELLER ST AND S LANE ST, E SIDE | SDW-2829 | H,L | 85241 | Arterial Major Maintenance (AMM) 2018 - PEMS | Crew | DISTRICT2 | | | 9 | 37 | 2 | 296 | 500 | 0 |
| 6TH AVE S BETWEEN S LANE ST AND S DEARBORN ST, W SIDE | SDW-30360 | L | 85241 | Arterial Major Maintenance (AMM) 2018 - PEMS | Crew | DISTRICT2 | | | 8 | 31 | 2 | 274 | 466 | 0 |
| 6TH AVE S BETWEEN S WELLER ST AND S LANE ST, W SIDE | SDW-30361 | L | 85241 | Arterial Major Maintenance (AMM) 2018 - PEMS | Crew | DISTRICT2 | | | 9 | 38 | 2 | 297 | 502 | 0 |
| NW 103RD ST BETWEEN 3RD S AVE NW AND 4TH AVE NW, S SIDE | SDW-30551 | L | 85241 | Arterial Major Maintenance (AMM) 2018 - PEMS | Crew | DISTRICT6 | | | 2 | 12 | 0 | 63 | 112 | 1 |
| NW 103RD ST BETWEEN 3RD S AVE NW AND 4TH AVE NW, N SIDE | SDW-30552 | L | 85241 | Arterial Major Maintenance (AMM) 2018 - PEMS | Crew | DISTRICT6 | | | 2 | 12 | 0 | 63 | 112 | 1 |
| NW 110TH ST BETWEEN 3RD AVE NW AND 4TH AVE NW, S SIDE | SDW-32396 | L | 85241 | Arterial Major Maintenance (AMM) 2018 - PEMS | Crew | DISTRICT5 | | | 2 | 5 | 2 | 25 | 40 | 1 |
| NW 96TH ST BETWEEN 15TH AVE NW AND 17TH AVE NW, S SIDE | SDW-33466 | L | 85241 | Arterial Major Maintenance (AMM) 2018 - PEMS | Crew | DISTRICT6 | | | 3 | 8 | 3 | 21 | 46 | 1 |
| 3RD AVE NW BETWEEN NW 104TH ST AND NW 105TH ST, W SIDE | SDW-34114 | L | 85241 | Arterial Major Maintenance (AMM) 2018 - PEMS | Crew | DISTRICT6 | | | 2 | 9 | 1 | 52 | 94 | 1 |
| 3RD AVE NW BETWEEN NW 103RD S ST AND NW 103RD N ST, W SIDE | SDW-34116 | L | 85241 | Arterial Major Maintenance (AMM) 2018 - PEMS | Crew | DISTRICT6 | | | 2 | 9 | 0 | 61 | 110 | 1 |
| 3RD AVE NW BETWEEN HOLMAN RD NW AND NW 103RD S ST, W SIDE | SDW-34117 | H | 85241 | Arterial Major Maintenance (AMM) 2018 - PEMS | Crew | DISTRICT6 | | | 2 | 12 | 0 | 68 | 119 | 1 |
| 18TH AVE NW BETWEEN NW 95TH ST AND NW 96TH ST, W SIDE | SDW-34367 | H | 85241 | Arterial Major Maintenance (AMM) 2018 - PEMS | Crew | DISTRICT6 | | | 3 | 6 | 4 | 11 | 26 | 1 |
| S WELLER ST BETWEEN 5TH AVE S AND 6TH AVE S, S SIDE | SDW-34621 | H | 85241 | Arterial Major Maintenance (AMM) 2018 - PEMS | Crew | DISTRICT2 | | | 9 | 42 | 2 | 342 | 567 | 0 |
| 24TH AVE NW BETWEEN NW 83RD S ST AND NW 83RD N ST, E SIDE | SDW-34938 | L | 85241 | Arterial Major Maintenance (AMM) 2018 - PEMS | Crew | DISTRICT6 | | | 0 | 14 | 0 | 59 | 95 | 1 |
| 15TH AVE NW BETWEEN NW 96TH ST AND NW 100TH ST, W SIDE | SDW-35422 | L | 85241 | Arterial Major Maintenance (AMM) 2018 - PEMS | Crew | DISTRICT6 | | | 4 | 10 | 2 | 28 | 63 | 1 |
| EDGEMONT PL W BETWEEN VIEWMONT WAY W AND EASTMONT WAY W, NE SIDE | SDW-36352 | L | 85241 | Arterial Major Maintenance (AMM) 2018 - PEMS | Crew | DISTRICT7 | | | 5 | 12 | 0 | 45 | 91 | 1 |
| MAGNOLIA BLVD W BETWEEN 36TH AVE W AND W HOWE W ST, SW SIDE | SDW-36388 | L | 85241 | Arterial Major Maintenance (AMM) 2018 - PEMS | Crew | DISTRICT7 | | | 4 | 6 | 0 | 18 | 25 | 1 |
| MAGNOLIA BLVD W BETWEEN 36TH AVE W AND W HOWE W ST, NE SIDE | SDW-36389 | L | 85241 | Arterial Major Maintenance (AMM) 2018 - PEMS | Crew | DISTRICT7 | | | 5 | 6 | 0 | 19 | 26 | 1 |
| MAGNOLIA BLVD W BETWEEN 34TH CT W AND 36TH AVE W, NE SIDE | SDW-36390 | H | 85241 | Arterial Major Maintenance (AMM) 2018 - PEMS | Crew | DISTRICT7 | | | 4 | 4 | 0 | 19 | 29 | 1 |
| VIEWMONT WAY W BETWEEN 36TH AVE W AND 35TH AVE W, SE SIDE | SDW-36404 | L | 85241 | Arterial Major Maintenance (AMM) 2018 - PEMS | Crew | DISTRICT7 | | | 5 | 14 | 0 | 94 | 184 | 1 |
| EDGEMONT PL W BETWEEN VIEWMONT WAY W AND EASTMONT WAY W, SW SIDE | SDW-3656 | L | 85241 | Arterial Major Maintenance (AMM) 2018 - PEMS | Crew | DISTRICT7 | | | 5 | 12 | 0 | 44 | 89 | 1 |
| NW 83RD ST BETWEEN JONES AVE NW AND 24TH S AVE NW, N SIDE | SDW-38345 | H | 85241 | Arterial Major Maintenance (AMM) 2018 - PEMS | Crew | DISTRICT6 | | | 0 | 14 | 0 | 62 | 101 | 1 |
| LATONA AVE NE BETWEEN NE 43RD ST AND NE 44TH ST, E SIDE | SDW-38714 | L | 85241 | Arterial Major Maintenance (AMM) 2018 - PEMS | Crew | DISTRICT4 | | | 1 | 20 | 0 | 70 | 103 | 1 |
| LATONA AVE NE BETWEEN NE NORTHLAKE WAY AND NE PACIFIC ST, W SIDE | SDW-39305 | L | 85241 | Arterial Major Maintenance (AMM) 2018 - PEMS | Crew | DISTRICT4 | | | 5 | 10 | 0 | 86 | 127 | 0 |
| 10TH AVE E BETWEEN E ALOHA ST AND E PROSPECT ST, E SIDE | SDW-39829 | H | 85241 | Arterial Major Maintenance (AMM) 2018 - PEMS | Crew | DISTRICT3 | | | 8 | 10 | 0 | 165 | 250 | 0 |
| NE 70TH ST BETWEEN 56TH AVE NE AND 57TH AVE NE, S SIDE | SDW-40330 | H | 85241 | Arterial Major Maintenance (AMM) 2018 - PEMS | Crew | DISTRICT4 | | | 2 | 9 | 0 | 23 | 36 | 1 |
| NE 43RD ST BETWEEN LATONA AVE NE AND 4TH AVE NE, S SIDE | SDW-40834 | L | 85241 | Arterial Major Maintenance (AMM) 2018 - PEMS | Crew | DISTRICT4 | | | 3 | 21 | 0 | 61 | 95 | 1 |
| E PROSPECT ST BETWEEN 10TH AVE E AND FEDERAL AVE E, S SIDE | SDW-41150 | L | 85241 | Arterial Major Maintenance (AMM) 2018 - PEMS | Crew | DISTRICT3 | | | 4 | 7 | 0 | 92 | 123 | 1 |
| BELMONT AVE E BETWEEN BELMONT PL E AND SUMMIT S AVE E, SW SIDE | SDW-41328 | L | 85241 | Arterial Major Maintenance (AMM) 2018 - PEMS | Crew | DISTRICT3 | | | 7 | 15 | 1 | 201 | 315 | 0 |
| E BOSTON ST BETWEEN 13TH AVE E AND EVERETT AVE E, N SIDE | SDW-41354 | H | 85241 | Arterial Major Maintenance (AMM) 2018 - PEMS | Crew | DISTRICT3 | | | 6 | 2 | 0 | 57 | 86 | 1 |
| SUMMIT AVE E BETWEEN E ROY ST AND BELMONT S AVE E, E SIDE | SDW-41418 | H | 85241 | Arterial Major Maintenance (AMM) 2018 - PEMS | Crew | DISTRICT3 | | | 7 | 13 | 1 | 204 | 321 | 0 |
| LATONA AVE NE BETWEEN NE 43RD ST AND NE 44TH ST, W SIDE | SDW-4223 | L | 85241 | Arterial Major Maintenance (AMM) 2018 - PEMS | Crew | DISTRICT4 | | | 1 | 20 | 0 | 70 | 104 | 1 |
| LATONA AVE NE BETWEEN NE 42ND E ST AND NE 43RD ST, W SIDE | SDW-4224 | L | 85241 | Arterial Major Maintenance (AMM) 2018 - PEMS | Crew | DISTRICT4 | | | 2 | 18 | 0 | 78 | 117 | 1 |
| LATONA AVE NE BETWEEN NE 42ND E ST AND NE 43RD ST, E SIDE | SDW-4225 | H | 85241 | Arterial Major Maintenance (AMM) 2018 - PEMS | Crew | DISTRICT4 | | | 2 | 20 | 0 | 72 | 111 | 1 |
| LATONA AVE NE BETWEEN NE NORTHLAKE WAY AND NE PACIFIC ST, E SIDE | SDW-4229 | L | 85241 | Arterial Major Maintenance (AMM) 2018 - PEMS | Crew | DISTRICT4 | | | 5 | 10 | 0 | 87 | 131 | 0 |
| LATONA AVE NE BETWEEN DEAD END 1 AND NE NORTHLAKE WAY, W SIDE | SDW-4230 | H | 85241 | Arterial Major Maintenance (AMM) 2018 - PEMS | Crew | DISTRICT4 | | | 4 | 8 | 0 | 105 | 146 | 0 |
| 15TH AVE NW BETWEEN NW 95TH ST AND NW 96TH ST, W SIDE | SDW-43756 | H | 85241 | Arterial Major Maintenance (AMM) 2018 - PEMS | Crew | DISTRICT6 | | | 4 | 12 | 2 | 43 | 77 | 1 |
| NW 107TH ST BETWEEN 3RD AVE NW AND 4TH AVE NW, N SIDE | SDW-45063 | L | 85241 | Arterial Major Maintenance (AMM) 2018 - PEMS | Crew | DISTRICT5 | | | 2 | 5 | 1 | 34 | 61 | 1 |
| MAGNOLIA BLVD W BETWEEN 34TH CT W AND 36TH AVE W, SW SIDE | SDW-4555 | H | 85241 | Arterial Major Maintenance (AMM) 2018 - PEMS | Crew | DISTRICT7 | | | 4 | 4 | 0 | 18 | 29 | 1 |
| NW 104TH ST BETWEEN N 104TH ST AND 3RD AVE NW, N SIDE | SDW-6190 | L | 85241 | Arterial Major Maintenance (AMM) 2018 - PEMS | Crew | DISTRICT6 | | | 2 | 13 | 0 | 77 | 141 | 1 |
| VIEWMONT WAY W BETWEEN 36TH AVE W AND 35TH AVE W, NW SIDE | SDW-6294 | L | 85241 | Arterial Major Maintenance (AMM) 2018 - PEMS | Crew | DISTRICT7 | | | 6 | 14 | 0 | 95 | 185 | 1 |

SDOT ADA Transition Plan Appendix 6.1a:
2018 SDOT Projected Curb Ramp Construction/Remediation Breakdown (by Ramp Locations)

Facilities Served Codes:
1. Government offices, facilities, parks, community centers, and schools
2. Transportation corridors
3. Hospitals, medical facilities, assisted living facilities, etc.
4. Places of public accommodation (commercial facilities, restaurants, hotels, etc.)
5. Employment facilities (offices, places of business, etc.)
6. Residential neighborhoods or other

| | | | | | | | | | Facilities Served | | | | | |
|--|-----------|--------------------|-----------------|--|-----------|-----------|---------------|----|-------------------|---|-----|-----|---|---|
| Sidewalk Location | SDW-ID | Curb Ramp Location | Group Project # | Project Name | Installer | District | Subproject ID | | 1 | 2 | 3 | 4 | 5 | 6 |
| VIEWMONT WAY W BETWEEN WEST VIEWMONT WAY W AND 36TH AVE W, NW SIDE | SDW-6296 | H | 85241 | Arterial Major Maintenance (AMM) 2018 - PEMS | Crew | DISTRICT7 | | 6 | 12 | 0 | 37 | 75 | 1 | |
| S LANE ST BETWEEN 6TH AVE S AND MAYNARD AVE S, N SIDE | SDW-6648 | L | 85241 | Arterial Major Maintenance (AMM) 2018 - PEMS | Crew | DISTRICT2 | | 9 | 31 | 2 | 270 | 455 | 0 | |
| NE 43RD ST BETWEEN THACKERAY PL NE AND LATONA AVE NE, S SIDE | SDW-7033 | H | 85241 | Arterial Major Maintenance (AMM) 2018 - PEMS | Crew | DISTRICT4 | | 1 | 17 | 0 | 77 | 112 | 1 | |
| NE 43RD ST BETWEEN THACKERAY PL NE AND LATONA AVE NE, N SIDE | SDW-7034 | H | 85241 | Arterial Major Maintenance (AMM) 2018 - PEMS | Crew | DISTRICT4 | | 1 | 17 | 0 | 75 | 110 | 1 | |
| NE 42ND ST BETWEEN LATONA W AVE NE AND LATONA E AVE NE, S SIDE | SDW-7041 | H | 85241 | Arterial Major Maintenance (AMM) 2018 - PEMS | Crew | DISTRICT4 | | 2 | 15 | 0 | 65 | 91 | 1 | |
| NE 42ND ST BETWEEN LATONA W AVE NE AND LATONA E AVE NE, N SIDE | SDW-7042 | H | 85241 | Arterial Major Maintenance (AMM) 2018 - PEMS | Crew | DISTRICT4 | | 2 | 16 | 0 | 65 | 95 | 1 | |
| W GALER ST BETWEEN 4TH W AVE W AND 5TH E AVE W, N SIDE | SDW-7868 | L | 85241 | Arterial Major Maintenance (AMM) 2018 - PEMS | Crew | DISTRICT7 | | 7 | 8 | 1 | 118 | 162 | 1 | |
| W GALER ST BETWEEN 4TH E AVE W AND 4TH W AVE W, S SIDE | SDW-7869 | L | 85241 | Arterial Major Maintenance (AMM) 2018 - PEMS | Crew | DISTRICT7 | | 5 | 10 | 1 | 129 | 171 | 0 | |
| W GALER ST BETWEEN 4TH E AVE W AND 4TH W AVE W, N SIDE | SDW-7870 | H | 85241 | Arterial Major Maintenance (AMM) 2018 - PEMS | Crew | DISTRICT7 | | 6 | 10 | 1 | 132 | 172 | 0 | |
| W GALER ST BETWEEN 3RD W AVE W AND 4TH E AVE W, S SIDE | SDW-7871 | H | 85241 | Arterial Major Maintenance (AMM) 2018 - PEMS | Crew | DISTRICT7 | | 5 | 12 | 1 | 151 | 195 | 0 | |
| S LANE ST BETWEEN 6TH AVE S AND MAYNARD AVE S, S SIDE | SDW-8670 | L | 85241 | Arterial Major Maintenance (AMM) 2018 - PEMS | Crew | DISTRICT2 | | 8 | 29 | 2 | 269 | 453 | 0 | |
| NE NORTHLAKE WAY BETWEEN 2ND AVE NE AND LATONA AVE NE, N SIDE | SDW-9343 | H | 85241 | Arterial Major Maintenance (AMM) 2018 - PEMS | Crew | DISTRICT4 | | 4 | 7 | 0 | 87 | 132 | 0 | |
| S WELLER ST BETWEEN 6TH AVE S AND MAYNARD AVE S, S SIDE | SDW-10977 | H | 85181 | Microsurfacing Greenways - PEMS | Crew | DISTRICT2 | | 9 | 37 | 2 | 289 | 492 | 0 | |
| S KING ST BETWEEN 18TH AVE S AND 20TH AVE S, N SIDE | SDW-12203 | L | 85181 | Microsurfacing Greenways - PEMS | Crew | DISTRICT3 | | 10 | 19 | 1 | 162 | 255 | 0 | |
| 20TH AVE S BETWEEN S WELLER ST AND S LANE ST, W SIDE | SDW-14974 | L | 85181 | Microsurfacing Greenways - PEMS | Crew | DISTRICT3 | | 6 | 10 | 0 | 104 | 151 | 1 | |
| 20TH AVE S BETWEEN S KING ST AND S WELLER ST, W SIDE | SDW-16857 | H | 85181 | Microsurfacing Greenways - PEMS | Crew | DISTRICT3 | | 8 | 13 | 0 | 116 | 180 | 1 | |
| 33RD AVE E BETWEEN DEAD END 2 AND E HARRISON ST, W SIDE | SDW-17276 | L | 85181 | Microsurfacing Greenways - PEMS | Crew | DISTRICT3 | | 8 | 3 | 0 | 57 | 85 | 1 | |
| 33RD AVE E BETWEEN DEAD END 2 AND E HARRISON ST, E SIDE | SDW-17277 | L | 85181 | Microsurfacing Greenways - PEMS | Crew | DISTRICT3 | | 8 | 3 | 0 | 56 | 81 | 1 | |
| 36TH AVE E BETWEEN 35TH AVE E AND E HARRISON ST, E SIDE | SDW-18160 | H | 85181 | Microsurfacing Greenways - PEMS | Crew | DISTRICT3 | | 5 | 0 | 0 | 35 | 45 | 1 | |
| 18TH AVE S BETWEEN S JACKSON PL AND S KING ST, W SIDE | SDW-18268 | H | 85181 | Microsurfacing Greenways - PEMS | Crew | DISTRICT3 | | 9 | 12 | 1 | 129 | 195 | 0 | |
| 18TH AVE S BETWEEN S WELLER ST AND S LANE ST, E SIDE | SDW-18270 | L | 85181 | Microsurfacing Greenways - PEMS | Crew | DISTRICT3 | | 6 | 10 | 0 | 101 | 154 | 1 | |
| 18TH AVE S BETWEEN S KING ST AND S WELLER ST, E SIDE | SDW-18272 | H | 85181 | Microsurfacing Greenways - PEMS | Crew | DISTRICT3 | | 9 | 10 | 1 | 119 | 187 | 1 | |
| E HARRISON ST BETWEEN 34TH AVE E AND 36TH AVE E, N SIDE | SDW-18329 | H | 85181 | Microsurfacing Greenways - PEMS | Crew | DISTRICT3 | | 5 | 0 | 0 | 42 | 55 | 1 | |
| E HARRISON ST BETWEEN 33RD AVE E AND 34TH AVE E, N SIDE | SDW-18330 | H | 85181 | Microsurfacing Greenways - PEMS | Crew | DISTRICT3 | | 7 | 0 | 0 | 46 | 64 | 1 | |
| S HUDSON ST BETWEEN 35TH AVE S AND 37TH AVE S, N SIDE | SDW-18342 | H | 85181 | Microsurfacing Greenways - PEMS | Crew | DISTRICT2 | | 4 | 11 | 3 | 168 | 277 | 1 | |
| 26TH AVE E BETWEEN E GALER W ST AND E GARFIELD ST, W SIDE | SDW-18505 | L | 85181 | Microsurfacing Greenways - PEMS | Crew | DISTRICT3 | | 4 | 6 | 0 | 34 | 42 | 1 | |
| 25TH AVE E BETWEEN E LYNN E ST AND E MCGRRAW ST, W SIDE | SDW-19598 | L | 85181 | Microsurfacing Greenways - PEMS | Crew | DISTRICT3 | | 4 | 6 | 0 | 43 | 61 | 1 | |
| 25TH AVE E BETWEEN E LYNN E ST AND E MCGRRAW ST, E SIDE | SDW-19599 | L | 85181 | Microsurfacing Greenways - PEMS | Crew | DISTRICT3 | | 4 | 6 | 0 | 43 | 61 | 1 | |
| 25TH AVE E BETWEEN E BOSTON ST AND E LYNN W ST, W SIDE | SDW-19600 | H | 85181 | Microsurfacing Greenways - PEMS | Crew | DISTRICT3 | | 5 | 4 | 0 | 47 | 66 | 1 | |
| E HARRISON ST BETWEEN 34TH AVE E AND 36TH AVE E, S SIDE | SDW-19936 | H | 85181 | Microsurfacing Greenways - PEMS | Crew | DISTRICT3 | | 6 | 0 | 0 | 44 | 59 | 1 | |
| E HARRISON ST BETWEEN 33RD AVE E AND 34TH AVE E, S SIDE | SDW-19937 | L | 85181 | Microsurfacing Greenways - PEMS | Crew | DISTRICT3 | | 6 | 0 | 0 | 49 | 66 | 1 | |
| E LYNN ST BETWEEN 25TH E AVE E AND 26TH W AVE E, N SIDE | SDW-20015 | L | 85181 | Microsurfacing Greenways - PEMS | Crew | DISTRICT3 | | 4 | 4 | 0 | 41 | 61 | 1 | |
| E LYNN ST BETWEEN 24TH AVE E AND 25TH W AVE E, S SIDE | SDW-20016 | H | 85181 | Microsurfacing Greenways - PEMS | Crew | DISTRICT3 | | 5 | 5 | 0 | 54 | 74 | 1 | |
| 36TH AVE E BETWEEN 35TH AVE E AND E HARRISON ST, W SIDE | SDW-2012 | H | 85181 | Microsurfacing Greenways - PEMS | Crew | DISTRICT3 | | 5 | 0 | 0 | 34 | 45 | 1 | |
| 34TH AVE E BETWEEN 35TH N AVE E AND E HARRISON ST, W SIDE | SDW-20439 | H | 85181 | Microsurfacing Greenways - PEMS | Crew | DISTRICT3 | | 5 | 1 | 0 | 48 | 70 | 1 | |
| S SPOKANE ST BETWEEN 36TH E AVE S AND COURTLAND PL S, N SIDE | SDW-21291 | L | 85181 | Microsurfacing Greenways - PEMS | Crew | DISTRICT2 | | 9 | 3 | 0 | 60 | 114 | 1 | |
| E GALER ST BETWEEN 25TH AVE E AND 26TH W AVE E, N SIDE | SDW-21874 | H | 85181 | Microsurfacing Greenways - PEMS | Crew | DISTRICT3 | | 4 | 6 | 0 | 35 | 43 | 1 | |
| E GARFIELD ST BETWEEN 26TH AVE E AND ARBORETUM PL E, S SIDE | SDW-21876 | L | 85181 | Microsurfacing Greenways - PEMS | Crew | DISTRICT3 | | 4 | 5 | 0 | 28 | 36 | 1 | |
| S HOLGATE ST BETWEEN M L KING JR WAY S AND 28TH W AVE S, S SIDE | SDW-21963 | H | 85181 | Microsurfacing Greenways - PEMS | Crew | DISTRICT3 | | 9 | 13 | 0 | 56 | 66 | 1 | |
| S HOLGATE ST BETWEEN M L KING JR WAY S AND 28TH W AVE S, N SIDE | SDW-21964 | H | 85181 | Microsurfacing Greenways - PEMS | Crew | DISTRICT3 | | 9 | 13 | 0 | 55 | 64 | 0 | |
| COURTLAND PL S BETWEEN S CHARLESTOWN ST AND S ANDOVER W ST, W SIDE | SDW-22689 | L | 85181 | Microsurfacing Greenways - PEMS | Crew | DISTRICT2 | | 5 | 5 | 0 | 75 | 127 | 0 | |
| S ADAMS ST BETWEEN 36TH AVE S AND 37TH AVE S, S SIDE | SDW-22705 | H | 85181 | Microsurfacing Greenways - PEMS | Crew | DISTRICT2 | | 2 | 10 | 0 | 61 | 95 | 0 | |
| S ADAMS ST BETWEEN 36TH AVE S AND 37TH AVE S, N SIDE | SDW-22706 | H | 85181 | Microsurfacing Greenways - PEMS | Crew | DISTRICT2 | | 2 | 10 | 0 | 65 | 98 | 0 | |
| S CHARLESTOWN ST BETWEEN 36TH AVE S AND COURTLAND PL S, S SIDE | SDW-22747 | H | 85181 | Microsurfacing Greenways - PEMS | Crew | DISTRICT2 | | 4 | 4 | 0 | 57 | 107 | 0 | |
| 34TH AVE S BETWEEN S HANFORD ST AND S HORTON ST, E SIDE | SDW-22861 | L | 85181 | Microsurfacing Greenways - PEMS | Crew | DISTRICT2 | | 11 | 7 | 0 | 76 | 145 | 1 | |
| 34TH AVE S BETWEEN S HANFORD ST AND S HORTON ST, W SIDE | SDW-22862 | L | 85181 | Microsurfacing Greenways - PEMS | Crew | DISTRICT2 | | 11 | 8 | 0 | 79 | 147 | 1 | |
| 34TH AVE S BETWEEN S MOUNT BAKER EB BV AND S HANFORD ST, W SIDE | SDW-22863 | H | 85181 | Microsurfacing Greenways - PEMS | Crew | DISTRICT2 | | 10 | 9 | 0 | 65 | 100 | 1 | |
| S DAKOTA ST BETWEEN 37TH AVE S AND 38TH AVE S, S SIDE | SDW-23368 | L | 85181 | Microsurfacing Greenways - PEMS | Crew | DISTRICT2 | | 2 | 10 | 0 | 63 | 91 | 1 | |
| S DAKOTA ST BETWEEN COURTLAND PL S AND 37TH AVE S, S SIDE | SDW-23370 | H | 85181 | Microsurfacing Greenways - PEMS | Crew | DISTRICT2 | | 2 | 10 | 0 | 60 | 87 | 0 | |
| S DAKOTA ST BETWEEN 36TH AVE S AND COURTLAND PL S, N SIDE | SDW-23373 | H | 85181 | Microsurfacing Greenways - PEMS | Crew | DISTRICT2 | | 2 | 9 | 0 | 67 | 106 | 0 | |
| S HINDS ST BETWEEN 35TH AVE S AND 36TH AVE S, N SIDE | SDW-23510 | H | 85181 | Microsurfacing Greenways - PEMS | Crew | DISTRICT2 | | 6 | 4 | 0 | 66 | 124 | 1 | |
| S HANFORD ST BETWEEN 34TH AVE S AND 35TH AVE S, S SIDE | SDW-23534 | L | 85181 | Microsurfacing Greenways - PEMS | Crew | DISTRICT2 | | 11 | 6 | 0 | 63 | 96 | 1 | |
| S HANFORD ST BETWEEN 34TH AVE S AND 35TH AVE S, N SIDE | SDW-23535 | L | 85181 | Microsurfacing Greenways - PEMS | Crew | DISTRICT2 | | 11 | 6 | 0 | 63 | 96 | 1 | |
| S HANFORD ST BETWEEN 33RD S AVE S AND 34TH AVE S, S SIDE | SDW-23536 | H | 85181 | Microsurfacing Greenways - PEMS | Crew | DISTRICT2 | | 10 | 10 | 0 | 69 | 118 | 1 | |
| S THISTLE ST BETWEEN 46TH AVE S AND 47TH AVE S, S SIDE | SDW-23972 | L | 85181 | Microsurfacing Greenways - PEMS | Crew | DISTRICT2 | | 5 | 4 | 1 | 40 | 99 | 1 | |
| S THISTLE ST BETWEEN 46TH AVE S AND 47TH AVE S, N SIDE | SDW-23973 | L | 85181 | Microsurfacing Greenways - PEMS | Crew | DISTRICT2 | | 5 | 4 | 1 | 41 | 100 | 1 | |
| S HUDSON ST BETWEEN 35TH AVE S AND 37TH AVE S, S SIDE | SDW-24056 | H | 85181 | Microsurfacing Greenways - PEMS | Crew | DISTRICT2 | | 4 | 10 | 3 | 167 | 275 | 1 | |
| S KING ST BETWEEN 16TH AVE S AND 18TH AVE S, S SIDE | SDW-24067 | H | 85181 | Microsurfacing Greenways - PEMS | Crew | DISTRICT3 | | 10 | 20 | 1 | 170 | 284 | 0 | |
| S KING ST BETWEEN 16TH AVE S AND 18TH AVE S, N SIDE | SDW-24068 | H | 85181 | Microsurfacing Greenways - PEMS | Crew | DISTRICT3 | | 10 | 22 | 1 | 178 | 291 | 0 | |

SDOT ADA Transition Plan Appendix 6.1a:
2018 SDOT Projected Curb Ramp Construction/Remediation Breakdown (by Ramp Locations)

| | | | | | | | | | Facilities Served | | | | | |
|--|-----------|--------------------|-----------------|---------------------------------|-----------|-----------|---------------|----|-------------------|---|-----|-----|---|---|
| Sidewalk Location | SDW-ID | Curb Ramp Location | Group Project # | Project Name | Installer | District | Subproject ID | | 1 | 2 | 3 | 4 | 5 | 6 |
| S WELLER ST BETWEEN 18TH AVE S AND 20TH AVE S, N SIDE | SDW-24092 | L | 85181 | Microsurfacing Greenways - PEMS | Crew | DISTRICT3 | | 8 | 13 | 0 | 138 | 205 | 1 | |
| S JUNEAU ST BETWEEN 39TH AVE S AND 42ND AVE S, S SIDE | SDW-24175 | L | 85181 | Microsurfacing Greenways - PEMS | Crew | DISTRICT2 | | 6 | 9 | 0 | 84 | 173 | 1 | |
| 37TH AVE S BETWEEN S ADAMS ST AND S GENESEE ST, W SIDE | SDW-24202 | L | 85181 | Microsurfacing Greenways - PEMS | Crew | DISTRICT2 | | 5 | 10 | 1 | 73 | 102 | 0 | |
| 37TH AVE S BETWEEN S DAKOTA ST AND S ADAMS ST, E SIDE | SDW-24203 | L | 85181 | Microsurfacing Greenways - PEMS | Crew | DISTRICT2 | | 2 | 10 | 0 | 63 | 90 | 0 | |
| S MOUNT BAKER EB BV BETWEEN 34TH AVE S AND S MOUNT BAKER TURN RD, S SIDE | SDW-24527 | L | 85181 | Microsurfacing Greenways - PEMS | Crew | DISTRICT2 | | 12 | 8 | 0 | 54 | 81 | 1 | |
| S CHICAGO ST BETWEEN 46TH AVE S AND 48TH AVE S, N SIDE | SDW-25019 | L | 85181 | Microsurfacing Greenways - PEMS | Crew | DISTRICT2 | | 1 | 3 | 4 | 54 | 123 | 1 | |
| RENTON AVE S BETWEEN S BENNETT ST AND S BRANDON ST, W SIDE | SDW-25215 | L | 85181 | Microsurfacing Greenways - PEMS | Crew | DISTRICT2 | | 1 | 6 | 2 | 72 | 137 | 1 | |
| RENTON AVE S BETWEEN S DAWSON S ST AND S BENNETT ST, W SIDE | SDW-25217 | H,L | 85181 | Microsurfacing Greenways - PEMS | Crew | DISTRICT2 | | 2 | 6 | 2 | 104 | 187 | 1 | |
| RENTON AVE S BETWEEN S DAWSON N ST AND S DAWSON S ST, W SIDE | SDW-25218 | H | 85181 | Microsurfacing Greenways - PEMS | Crew | DISTRICT2 | | 3 | 5 | 2 | 125 | 202 | 1 | |
| S BENNETT ST BETWEEN M L KING JR ER WAY S AND RENTON AVE S, N SIDE | SDW-25230 | H | 85181 | Microsurfacing Greenways - PEMS | Crew | DISTRICT2 | | 2 | 6 | 3 | 76 | 148 | 1 | |
| 37TH AVE S BETWEEN S DAWSON ST AND S BRANDON ST, E SIDE | SDW-25277 | L | 85181 | Microsurfacing Greenways - PEMS | Crew | DISTRICT2 | | 3 | 8 | 2 | 137 | 233 | 1 | |
| 37TH AVE S BETWEEN S HUDSON ST AND S DAWSON ST, E SIDE | SDW-25279 | H | 85181 | Microsurfacing Greenways - PEMS | Crew | DISTRICT2 | | 4 | 7 | 3 | 164 | 285 | 0 | |
| 39TH AVE S BETWEEN S JUNEAU ST AND S GRAHAM ST, E SIDE | SDW-25289 | L | 85181 | Microsurfacing Greenways - PEMS | Crew | DISTRICT2 | | 5 | 7 | 1 | 61 | 136 | 1 | |
| 39TH AVE S BETWEEN S JUNEAU ST AND S GRAHAM ST, W SIDE | SDW-25290 | L | 85181 | Microsurfacing Greenways - PEMS | Crew | DISTRICT2 | | 5 | 7 | 1 | 59 | 135 | 1 | |
| 48TH AVE S BETWEEN S DIRECTOR ST AND DEAD END 4, E SIDE | SDW-25319 | L | 85181 | Microsurfacing Greenways - PEMS | Crew | DISTRICT2 | | 10 | 13 | 2 | 34 | 90 | 0 | |
| 50TH AVE S BETWEEN S HENDERSON ST AND S DIRECTOR ST, E SIDE | SDW-25324 | H | 85181 | Microsurfacing Greenways - PEMS | Crew | DISTRICT2 | | 8 | 13 | 2 | 32 | 80 | 0 | |
| S HOLDEN ST BETWEEN 46TH N AVE S AND 48TH AVE S, S SIDE | SDW-25649 | L | 85181 | Microsurfacing Greenways - PEMS | Crew | DISTRICT2 | | 1 | 7 | 4 | 47 | 114 | 1 | |
| S HOLDEN ST BETWEEN 46TH N AVE S AND 48TH AVE S, N SIDE | SDW-25650 | L | 85181 | Microsurfacing Greenways - PEMS | Crew | DISTRICT2 | | 1 | 9 | 4 | 47 | 113 | 1 | |
| S MEAD ST BETWEEN 39TH AVE S AND 42ND AVE S, S SIDE | SDW-25725 | L | 85181 | Microsurfacing Greenways - PEMS | Crew | DISTRICT2 | | 6 | 10 | 0 | 81 | 171 | 1 | |
| S MEAD ST BETWEEN 39TH AVE S AND 42ND AVE S, N SIDE | SDW-25726 | L | 85181 | Microsurfacing Greenways - PEMS | Crew | DISTRICT2 | | 6 | 10 | 0 | 81 | 168 | 1 | |
| S MEAD ST BETWEEN RENTON AVE S AND 39TH AVE S, S SIDE | SDW-25727 | H | 85181 | Microsurfacing Greenways - PEMS | Crew | DISTRICT2 | | 4 | 4 | 0 | 34 | 104 | 1 | |
| S MEAD ST BETWEEN RENTON AVE S AND 39TH AVE S, N SIDE | SDW-25728 | H | 85181 | Microsurfacing Greenways - PEMS | Crew | DISTRICT2 | | 4 | 4 | 0 | 35 | 105 | 1 | |
| 46TH AVE S BETWEEN S THISTLE ST AND S CLOVERDALE ST, E SIDE | SDW-25737 | L | 85181 | Microsurfacing Greenways - PEMS | Crew | DISTRICT2 | | 8 | 6 | 3 | 51 | 100 | 1 | |
| 46TH AVE S BETWEEN S ROSE ST AND S THISTLE ST, E SIDE | SDW-25738 | H | 85181 | Microsurfacing Greenways - PEMS | Crew | DISTRICT2 | | 5 | 3 | 1 | 40 | 104 | 1 | |
| 46TH AVE S BETWEEN S ROSE ST AND S THISTLE ST, W SIDE | SDW-25739 | H,L | 85181 | Microsurfacing Greenways - PEMS | Crew | DISTRICT2 | | 4 | 2 | 1 | 39 | 98 | 1 | |
| 46TH AVE S BETWEEN S KENYON E ST AND S ROSE ST, E SIDE | SDW-25740 | H | 85181 | Microsurfacing Greenways - PEMS | Crew | DISTRICT2 | | 1 | 3 | 5 | 55 | 134 | 1 | |
| 39TH AVE S BETWEEN S MEAD ST AND S JUNEAU ST, W SIDE | SDW-25769 | L | 85181 | Microsurfacing Greenways - PEMS | Crew | DISTRICT2 | | 5 | 4 | 0 | 36 | 105 | 1 | |
| 39TH AVE S BETWEEN S ORCAS ST AND S MEAD ST, E SIDE | SDW-25770 | H | 85181 | Microsurfacing Greenways - PEMS | Crew | DISTRICT2 | | 4 | 6 | 0 | 47 | 114 | 1 | |
| 39TH AVE S BETWEEN S ORCAS ST AND S MEAD ST, W SIDE | SDW-25771 | H | 85181 | Microsurfacing Greenways - PEMS | Crew | DISTRICT2 | | 4 | 6 | 0 | 45 | 114 | 1 | |
| 46TH AVE S BETWEEN S HOLDEN N ST AND S HOLDEN S ST, E SIDE | SDW-25863 | L | 85181 | Microsurfacing Greenways - PEMS | Crew | DISTRICT2 | | 1 | 3 | 4 | 35 | 74 | 1 | |
| 46TH AVE S BETWEEN S AUSTIN ST AND S HOLDEN N ST, W SIDE | SDW-25865 | H | 85181 | Microsurfacing Greenways - PEMS | Crew | DISTRICT2 | | 1 | 9 | 4 | 40 | 85 | 1 | |
| 46TH AVE S BETWEEN S WEBSTER ST AND S AUSTIN ST, W SIDE | SDW-25867 | L | 85181 | Microsurfacing Greenways - PEMS | Crew | DISTRICT2 | | 1 | 8 | 2 | 43 | 86 | 1 | |
| 46TH AVE S BETWEEN S FONTANELLE ST AND S WEBSTER ST, W SIDE | SDW-25868 | H | 85181 | Microsurfacing Greenways - PEMS | Crew | DISTRICT2 | | 1 | 11 | 2 | 48 | 93 | 1 | |
| S BRANDON ST BETWEEN M L KING JR ER WAY S AND 37TH AVE S, N SIDE | SDW-26740 | H | 85181 | Microsurfacing Greenways - PEMS | Crew | DISTRICT2 | | 2 | 6 | 3 | 64 | 131 | 1 | |
| S DAWSON ST BETWEEN 37TH AVE S AND 39TH AVE S, S SIDE | SDW-26741 | L | 85181 | Microsurfacing Greenways - PEMS | Crew | DISTRICT2 | | 3 | 8 | 3 | 140 | 239 | 1 | |
| S DAWSON ST BETWEEN 37TH AVE S AND 39TH AVE S, N SIDE | SDW-26742 | L | 85181 | Microsurfacing Greenways - PEMS | Crew | DISTRICT2 | | 3 | 8 | 2 | 141 | 245 | 0 | |
| S DAWSON ST BETWEEN RENTON N AVE S AND 37TH AVE S, S SIDE | SDW-26743 | H | 85181 | Microsurfacing Greenways - PEMS | Crew | DISTRICT2 | | 3 | 6 | 2 | 130 | 217 | 0 | |
| S DAWSON ST BETWEEN RENTON N AVE S AND 37TH AVE S, N SIDE | SDW-26744 | H | 85181 | Microsurfacing Greenways - PEMS | Crew | DISTRICT2 | | 3 | 6 | 2 | 131 | 221 | 0 | |
| S DAWSON ST BETWEEN 35TH AVE S AND RENTON S AVE S, S SIDE | SDW-26745 | H | 85181 | Microsurfacing Greenways - PEMS | Crew | DISTRICT2 | | 2 | 5 | 3 | 106 | 190 | 1 | |
| S DAWSON ST BETWEEN 35TH AVE S AND RENTON S AVE S, N SIDE | SDW-26746 | H | 85181 | Microsurfacing Greenways - PEMS | Crew | DISTRICT2 | | 3 | 4 | 3 | 116 | 203 | 1 | |
| S KENYON ST BETWEEN 46TH E AVE S AND 48TH AVE S, S SIDE | SDW-26757 | L | 85181 | Microsurfacing Greenways - PEMS | Crew | DISTRICT2 | | 0 | 4 | 4 | 53 | 127 | 1 | |
| S KENYON ST BETWEEN 45TH AVE S AND 46TH W AVE S, N SIDE | SDW-26761 | L | 85181 | Microsurfacing Greenways - PEMS | Crew | DISTRICT2 | | 0 | 2 | 6 | 40 | 73 | 1 | |
| S JUNEAU ST BETWEEN RENTON AVE S AND 39TH AVE S, S SIDE | SDW-26875 | H | 85181 | Microsurfacing Greenways - PEMS | Crew | DISTRICT2 | | 5 | 5 | 0 | 35 | 106 | 1 | |
| 7TH AVE S BETWEEN S KING ST AND S WELLER ST, W SIDE | SDW-2781 | L | 85181 | Microsurfacing Greenways - PEMS | Crew | DISTRICT2 | | 9 | 34 | 2 | 290 | 493 | 0 | |
| 7TH AVE S BETWEEN S JACKSON ST AND S KING ST, W SIDE | SDW-2782 | H | 85181 | Microsurfacing Greenways - PEMS | Crew | DISTRICT2 | | 10 | 39 | 2 | 286 | 496 | 0 | |
| S DIRECTOR ST BETWEEN 48TH AVE S AND 50TH AVE S, S SIDE | SDW-29147 | H | 85181 | Microsurfacing Greenways - PEMS | Crew | DISTRICT2 | | 9 | 14 | 2 | 32 | 82 | 0 | |
| S HENDERSON ST BETWEEN 46TH AVE S AND 48TH AVE S, S SIDE | SDW-29166 | L | 85181 | Microsurfacing Greenways - PEMS | Crew | DISTRICT2 | | 9 | 16 | 2 | 31 | 78 | 0 | |
| S HENDERSON ST BETWEEN RENTON AVE S AND 46TH AVE S, S SIDE | SDW-29167 | H | 85181 | Microsurfacing Greenways - PEMS | Crew | DISTRICT2 | | 9 | 17 | 2 | 34 | 78 | 0 | |
| 50TH AVE S BETWEEN S DIRECTOR ST AND S BARTON ST, E SIDE | SDW-36777 | L | 85181 | Microsurfacing Greenways - PEMS | Crew | DISTRICT2 | | 9 | 12 | 2 | 27 | 77 | 0 | |
| S WELLER ST BETWEEN MAYNARD AVE S AND MAYNARD AL S, S SIDE | SDW-37284 | L | 85181 | Microsurfacing Greenways - PEMS | Crew | DISTRICT2 | | 8 | 32 | 2 | 275 | 473 | 0 | |
| MAYNARD AVE S BETWEEN S JACKSON ST AND S KING ST, E SIDE | SDW-39307 | H | 85181 | Microsurfacing Greenways - PEMS | Crew | DISTRICT2 | | 11 | 45 | 2 | 309 | 511 | 0 | |
| COURTLAND PL S BETWEEN S ANDOVER E ST AND S DAKOTA ST, W SIDE | SDW-39474 | H | 85181 | Microsurfacing Greenways - PEMS | Crew | DISTRICT2 | | 4 | 11 | 0 | 79 | 124 | 0 | |
| S AUSTIN ST BETWEEN 46TH AVE S AND 48TH AVE S, S SIDE | SDW-39484 | L | 85181 | Microsurfacing Greenways - PEMS | Crew | DISTRICT2 | | 1 | 13 | 3 | 56 | 112 | 1 | |
| E GALER ST BETWEEN 26TH W AVE E AND 26TH E AVE E, N SIDE | SDW-39503 | L | 85181 | Microsurfacing Greenways - PEMS | Crew | DISTRICT3 | | 4 | 6 | 0 | 30 | 38 | 1 | |
| 50TH AVE S BETWEEN S DIRECTOR ST AND S BARTON ST, W SIDE | SDW-39621 | L | 85181 | Microsurfacing Greenways - PEMS | Crew | DISTRICT2 | | 9 | 12 | 2 | 29 | 78 | 0 | |
| 34TH AVE S BETWEEN S MOUNT BAKER EB BV AND S HANFORD ST, E SIDE | SDW-39949 | H | 85181 | Microsurfacing Greenways - PEMS | Crew | DISTRICT2 | | 10 | 8 | 0 | 65 | 100 | 1 | |
| E HARRISON ST BETWEEN 36TH AVE E AND 37TH AVE E, S SIDE | SDW-39992 | L | 85181 | Microsurfacing Greenways - PEMS | Crew | DISTRICT3 | | 7 | 0 | 0 | 38 | 46 | 1 | |
| E HARRISON ST BETWEEN 32ND AVE E AND 33RD AVE E, N SIDE | SDW-40036 | H | 85181 | Microsurfacing Greenways - PEMS | Crew | DISTRICT3 | | 9 | 2 | 0 | 142 | 180 | 1 | |
| E HARRISON ST BETWEEN 32ND AVE E AND 33RD AVE E, S SIDE | SDW-40060 | H | 85181 | Microsurfacing Greenways - PEMS | Crew | DISTRICT3 | | 9 | 1 | 0 | 134 | 171 | 1 | |

SDOT ADA Transition Plan Appendix 6.1a:

2018 SDOT Projected Curb Ramp Construction/Remediation Breakdown (by Ramp Locations)

| | | | | | | | | Facilities Served | | | | | |
|--|-----------|--------------------|-----------------|--|-----------|-----------|---------------|-------------------|----|---|-----|-----|---|
| Sidewalk Location | SDW-ID | Curb Ramp Location | Group Project # | Project Name | Installer | District | Subproject ID | 1 | 2 | 3 | 4 | 5 | 6 |
| 18TH AVE S BETWEEN S JACKSON PL AND S KING ST, E SIDE | SDW-40223 | H | 85181 | Microsurfacing Greenways - PEMS | Crew | DISTRICT3 | | 9 | 12 | 1 | 131 | 200 | 0 |
| 18TH AVE S BETWEEN S KING ST AND S WELLER ST, W SIDE | SDW-40303 | H,L | 85181 | Microsurfacing Greenways - PEMS | Crew | DISTRICT3 | | 9 | 10 | 1 | 115 | 180 | 0 |
| 26TH AVE E BETWEEN E GALER W ST AND E GARFIELD ST, E SIDE | SDW-40381 | L | 85181 | Microsurfacing Greenways - PEMS | Crew | DISTRICT3 | | 4 | 6 | 0 | 32 | 40 | 1 |
| 25TH AVE E BETWEEN E BOSTON ST AND E LYNN W ST, E SIDE | SDW-41137 | H | 85181 | Microsurfacing Greenways - PEMS | Crew | DISTRICT3 | | 5 | 4 | 0 | 46 | 65 | 1 |
| 37TH AVE S BETWEEN S FERDINAND ST AND S HUDSON ST, W SIDE | SDW-41851 | H | 85181 | Microsurfacing Greenways - PEMS | Crew | DISTRICT2 | | 6 | 10 | 3 | 160 | 268 | 1 |
| RENTON AVE S BETWEEN S DAWSON N ST AND S DAWSON S ST, E SIDE | SDW-42129 | L | 85181 | Microsurfacing Greenways - PEMS | Crew | DISTRICT2 | | 3 | 6 | 2 | 128 | 215 | 0 |
| RENTON AVE S BETWEEN 35TH AVE S AND S DAWSON N ST, NE SIDE | SDW-42130 | H | 85181 | Microsurfacing Greenways - PEMS | Crew | DISTRICT2 | | 4 | 9 | 3 | 154 | 251 | 1 |
| 36TH AVE S BETWEEN S HINDS ST AND S SPOKANE E ST, W SIDE | SDW-42160 | H | 85181 | Microsurfacing Greenways - PEMS | Crew | DISTRICT2 | | 7 | 3 | 0 | 68 | 121 | 1 |
| 37TH AVE S BETWEEN S DAKOTA ST AND S ADAMS ST, W SIDE | SDW-42162 | H,L | 85181 | Microsurfacing Greenways - PEMS | Crew | DISTRICT2 | | 2 | 10 | 0 | 63 | 90 | 0 |
| 37TH AVE S BETWEEN S HUDSON ST AND S DAWSON ST, W SIDE | SDW-42324 | H,L | 85181 | Microsurfacing Greenways - PEMS | Crew | DISTRICT2 | | 4 | 7 | 3 | 165 | 287 | 0 |
| S HENDERSON ST BETWEEN RENTON AVE S AND 46TH AVE S, N SIDE | SDW-42542 | H | 85181 | Microsurfacing Greenways - PEMS | Crew | DISTRICT2 | | 9 | 16 | 2 | 35 | 80 | 0 |
| 39TH AVE S BETWEEN S MEAD ST AND S JUNEAU ST, E SIDE | SDW-42781 | L | 85181 | Microsurfacing Greenways - PEMS | Crew | DISTRICT2 | | 5 | 4 | 0 | 36 | 105 | 1 |
| 46TH AVE S BETWEEN S THISTLE ST AND S CLOVERDALE ST, W SIDE | SDW-43069 | L | 85181 | Microsurfacing Greenways - PEMS | Crew | DISTRICT2 | | 8 | 6 | 3 | 50 | 96 | 1 |
| 46TH AVE S BETWEEN S KENYON E ST AND S ROSE ST, W SIDE | SDW-43070 | H | 85181 | Microsurfacing Greenways - PEMS | Crew | DISTRICT2 | | 1 | 3 | 5 | 58 | 131 | 1 |
| 46TH AVE S BETWEEN S HOLDEN S ST AND S CHICAGO ST, E SIDE | SDW-43071 | H | 85181 | Microsurfacing Greenways - PEMS | Crew | DISTRICT2 | | 1 | 2 | 4 | 38 | 80 | 1 |
| 46TH AVE S BETWEEN S AUSTIN ST AND S HOLDEN N ST, E SIDE | SDW-43072 | H | 85181 | Microsurfacing Greenways - PEMS | Crew | DISTRICT2 | | 1 | 8 | 4 | 41 | 81 | 1 |
| S KENYON ST BETWEEN 46TH W AVE S AND 46TH E AVE S, N SIDE | SDW-43361 | L | 85181 | Microsurfacing Greenways - PEMS | Crew | DISTRICT2 | | 0 | 2 | 5 | 41 | 76 | 1 |
| S WEBSTER ST BETWEEN 45TH AVE S AND 46TH AVE S, S SIDE | SDW-43485 | H | 85181 | Microsurfacing Greenways - PEMS | Crew | DISTRICT2 | | 1 | 10 | 2 | 48 | 105 | 1 |
| S JUNEAU ST BETWEEN 39TH AVE S AND 42ND AVE S, N SIDE | SDW-43634 | L | 85181 | Microsurfacing Greenways - PEMS | Crew | DISTRICT2 | | 6 | 8 | 0 | 85 | 176 | 1 |
| S HANFORD ST BETWEEN 33RD S AVE S AND 34TH AVE S, N SIDE | SDW-43817 | H | 85181 | Microsurfacing Greenways - PEMS | Crew | DISTRICT2 | | 10 | 10 | 0 | 69 | 118 | 1 |
| E LYNN ST BETWEEN 25TH W AVE E AND 25TH E AVE E, S SIDE | SDW-5310 | L | 85181 | Microsurfacing Greenways - PEMS | Crew | DISTRICT3 | | 4 | 4 | 0 | 41 | 60 | 1 |
| S LANE ST BETWEEN MAYNARD AVE S AND 7TH AVE S, S SIDE | SDW-8669 | L | 85181 | Microsurfacing Greenways - PEMS | Crew | DISTRICT2 | | 9 | 27 | 2 | 263 | 440 | 0 |
| S LANE ST BETWEEN 6TH AVE S AND MAYNARD AVE S, S SIDE | SDW-8670 | H | 85181 | Microsurfacing Greenways - PEMS | Crew | DISTRICT2 | | 8 | 29 | 2 | 269 | 453 | 0 |
| E LYNN ST BETWEEN 25TH W AVE E AND 25TH E AVE E, N SIDE | SDW-8730 | H | 85181 | Microsurfacing Greenways - PEMS | Crew | DISTRICT3 | | 4 | 4 | 0 | 41 | 60 | 1 |
| NE 52ND ST BETWEEN 16TH AVE NE AND 17TH SB AVE NE, N SIDE | SDW-12749 | L | 85221 | Non-Arterial Street Repair & Restoration (NASRR) | Crew | DISTRICT4 | | 4 | 18 | 0 | 104 | 187 | 1 |
| NE 52ND ST BETWEEN 15TH AVE NE AND 16TH AVE NE, S SIDE | SDW-13236 | H | 85221 | Non-Arterial Street Repair & Restoration (NASRR) | Crew | DISTRICT4 | | 5 | 20 | 0 | 129 | 215 | 1 |
| 16TH AVE NE BETWEEN NE 52ND ST AND NE 55TH ST, E SIDE | SDW-14078 | L | 85221 | Non-Arterial Street Repair & Restoration (NASRR) | Crew | DISTRICT4 | | 7 | 23 | 0 | 135 | 230 | 1 |
| 16TH AVE NE BETWEEN NE 50TH ST AND NE 52ND ST, W SIDE | SDW-14079 | H | 85221 | Non-Arterial Street Repair & Restoration (NASRR) | Crew | DISTRICT4 | | 4 | 22 | 0 | 146 | 258 | 1 |
| 16TH AVE NE BETWEEN NE 50TH ST AND NE 52ND ST, E SIDE | SDW-14080 | H | 85221 | Non-Arterial Street Repair & Restoration (NASRR) | Crew | DISTRICT4 | | 4 | 21 | 0 | 143 | 252 | 1 |
| E GARFIELD ST BETWEEN GRANDVIEW PL E AND 16TH AVE E, S SIDE | SDW-18778 | L | 85221 | Non-Arterial Street Repair & Restoration (NASRR) | Crew | DISTRICT3 | | 7 | 6 | 0 | 28 | 37 | 1 |
| E GARFIELD ST BETWEEN 15TH AVE E AND GRANDVIEW PL E, S SIDE | SDW-18779 | H | 85221 | Non-Arterial Street Repair & Restoration (NASRR) | Crew | DISTRICT4 | | 6 | 5 | 0 | 25 | 34 | 1 |
| E GARFIELD ST BETWEEN 15TH AVE E AND GRANDVIEW PL E, N SIDE | SDW-18780 | H | 85221 | Non-Arterial Street Repair & Restoration (NASRR) | Crew | DISTRICT4 | | 6 | 5 | 0 | 25 | 34 | 1 |
| NE 52ND ST BETWEEN 16TH AVE NE AND 17TH SB AVE NE, S SIDE | SDW-37883 | L | 85221 | Non-Arterial Street Repair & Restoration (NASRR) | Crew | DISTRICT4 | | 4 | 18 | 0 | 105 | 183 | 1 |
| 16TH AVE NE BETWEEN NE 52ND ST AND NE 55TH ST, W SIDE | SDW-38114 | L | 85221 | Non-Arterial Street Repair & Restoration (NASRR) | Crew | DISTRICT4 | | 7 | 23 | 0 | 139 | 232 | 1 |
| GRANDVIEW PL E BETWEEN E GALER ST AND E GARFIELD ST, W SIDE | SDW-40020 | H | 85221 | Non-Arterial Street Repair & Restoration (NASRR) | Crew | DISTRICT4 | | 7 | 7 | 1 | 41 | 53 | 0 |
| NE 52ND ST BETWEEN 15TH AVE NE AND 16TH AVE NE, N SIDE | SDW-5201 | H | 85221 | Non-Arterial Street Repair & Restoration (NASRR) | Crew | DISTRICT4 | | 6 | 20 | 0 | 129 | 217 | 1 |

SDOT ADA Transition Plan Appendix 6.1a:
2018 Curb Ramp Projections
Mapped Locations

Legend

Planned Curb Ramp Locations

Curb Ramp Status

- Planned Construction
- Planned Reconstruction

- City Limit
- Shoreline
- Water Bodies
- Other Land

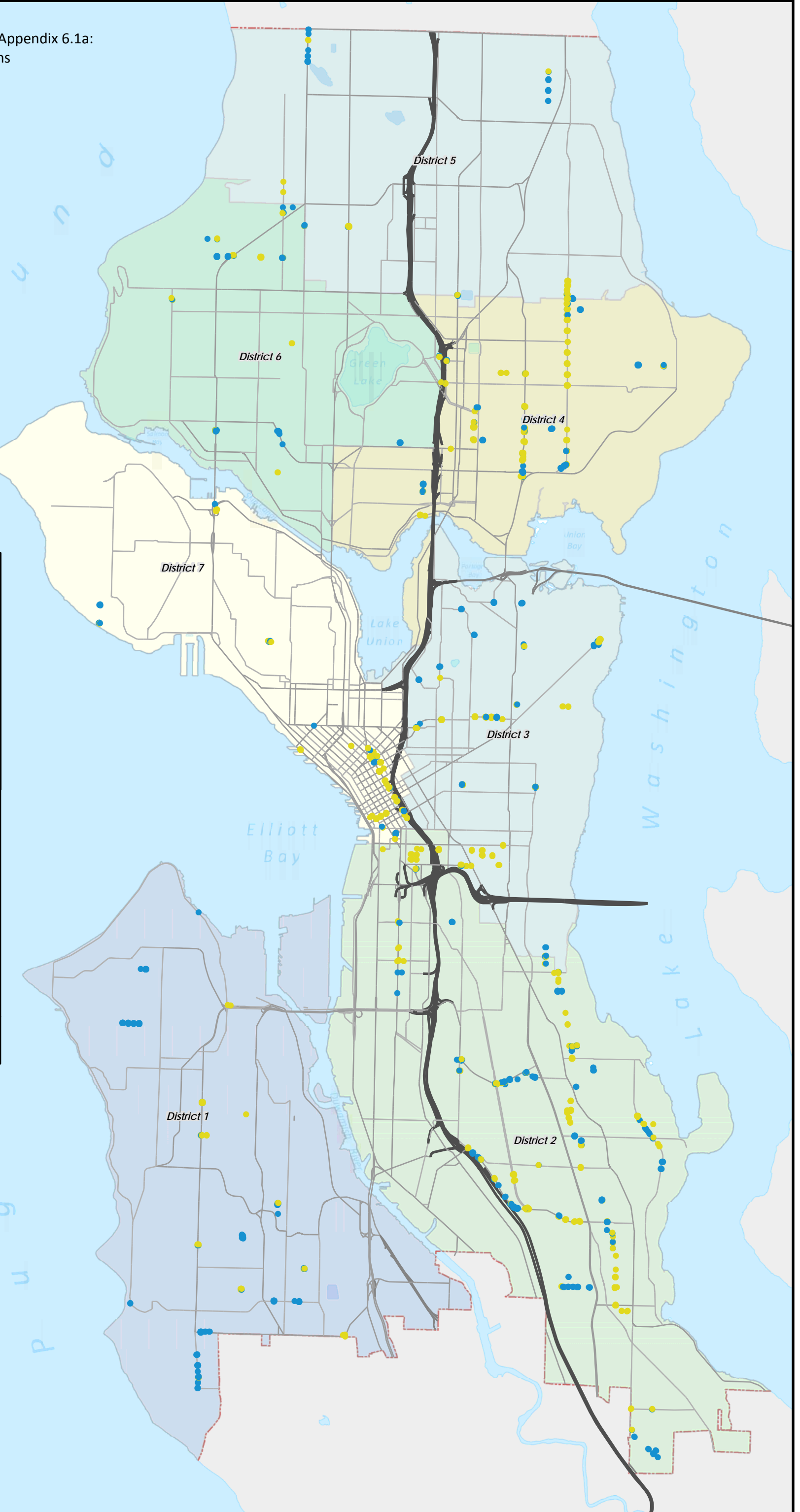
0 0.3 0.6 0.9 1.2 Miles

©2017 THE CITY OF SEATTLE, all rights reserved.
Produced by the Seattle Department of Transportation
No warranties of any sort, including accuracy, fitness or
merchantability, accompany this product.

Coordinate System:
State Plane, NAD83-91, Washington, North Zone
Orthophoto Source: Pictometry

PLOT DATE : 12/7/2017
AUTHOR : ADA Program
City of Seattle

**Total of Projected Curb Ramps:
1,441**



2018 Curb Ramp Projections

Legend

Planned Curb Ramp Locations

Curb Ramp Status

- Planned Construction
- Planned Reconstruction

- City Limit
- Shoreline
- Water Bodies
- Other Land

0

0.3

0.6

0.9

1.2

Miles

N

W

E

S

Seattle
Department of
Transportation

©2017 THE CITY OF SEATTLE, all rights reserved.
Produced by the Seattle Department of Transportation
No warranties of any sort, including accuracy, fitness or
merchantability, accompany this product.

Coordinate System:
State Plane, NAD83-91, Washington, North Zone
Orthophoto Source: Pictometry

PLOT DATE : 12/7/2017
AUTHOR : ADA Program
City of Seattle

Total of Projected Curb Ramps:
170

SDOT ADA Transition Plan Appendix 6.1a:
2019 SDOT Projected Curb Ramp Construction/Remediation Summary

| | | | | | Facilities Served | | | | | | Number of Ramps |
|-----------------------------|--|--|----------|---------------------------------|-------------------|---|---|---|---|---|-----------------|
| Program | Project | Contract Name | PW # | Subproject ID # or Work Order # | 1 | 2 | 3 | 4 | 5 | 6 | |
| AAC | AAC 25th Ave NE | | 2017-080 | TC36774008 | | | | | | | 50 |
| AAC | AAC 35th Ave NE | 2018 AAC Package 2 | 2017-099 | TC36774013 | | | | | | | 95 |
| AAC | AAC Swift/Myrtle/Othello | 2018 AAC Package 3 | 2017-097 | TC36774004 | | | | | | | 83 |
| AAC | AAC Wilson Ave S | 2018 AAC Package 3 | 2017-097 | TC36774005 | | | | | | | 45 |
| AAC | AAC S Columbian Way/S Alaska St | 2018 AAC Package 3 | 2017-097 | TC36774003 | | | | | | | 42 |
| AAC | AAC S Dearborn St | | 2018-032 | TC36774011 | | | | | | | 11 |
| AAC | AAC Nickerson St and 15th Ave W Interchange | 2018 AAC Package 2 | 2017-099 | TC36774022 | | | | | | | 18 |
| ADA Program | Customer Service Requests | | | | | | | | | | 178 |
| ADA Program | Transition Plan - 2019 Supplemental T.P | | | | | | | | | | 66 |
| ADA Program | School Zones Ramps 2019-2020 (Transition Plan Ramps) | | | | | | | | | | 25 |
| Corridors | 23rd Ave Corridor-Phase 2 | | | TC36742004 | | | | | | | 78 |
| Maintenance Ops | Arterial Major Maintenance (AMM) - PEMS | | | Varies (WO) | | | | | | | 114 |
| Maintenance Ops | Microsurfacing - PEMS | | | Varies (WO) | | | | | | | 13 |
| Maintenance Ops | Non-Arterial Street Repair & Restoration (NASRR) -PEMS | | | Varies (WO) | | | | | | | 12 |
| Maintenance Ops | Partnerships - PEMS | | | Varies (WO) | | | | | | | 7 |
| Neighborhood Large Projects | Holman Road and 13th Ave NW Signal | N Seattle NGW & 2018 NSF North Package | | TC36725019 | | | | | | | 4 |
| Neighborhood Large Projects | NE 70th St and I-5 Walking and Biking Improvements | N Seattle NGW & 2018 NSF North Package | | TC36725014 | | | | | | | 14 |
| New Sidewalks | 2019 Sidewalk Package #1 | 2019 Local Sdw Packg. | | TC36760019 | | | | | | | 40 |
| New Sidewalks | Greenwood Ave N-N 136th to N 145th(West Side) | | | TC36760018 | | | | | | | 17 |
| New Sidewalks | Greenwood Ave N-N 137th to N 145th (East Side) | | 2017-106 | TC36760006 | | | | | | | 14 |
| New Sidewalks | Stone Way N and N 41st St Sidewalks | 2019 Federal Sdw Packg. | | TC36760039 | | | | | | | 10 |
| New Sidewalks | Lowell Meany (E Republican St) Neighborhood Greenway (SRTS) | 2019 Federal Sdw Packg. | | TC36767019 | | | | | | | 47 |
| New Sidewalks | Rainier and Graham (SRTS) | 2019 Federal Sdw Packg. | | TC36760040 | | | | | | | 13 |
| New Sidewalks | 83 rd and Aurora Intersection Improvements (SRTS) | 2019 Federal Sdw Packg. | | TC36760041 | | | | | | | 8 |
| New Sidewalks | 30th Ave NE - 130th to 137th | | 2017-031 | TC36760007 | | | | | | | 12 |
| Other | Vision Zero-2017 Spot Improvements- Contract 2 | | 2018-036 | TC36752020 | | | | | | | 57 |
| Ped/Bike/Safety | BMP- PBL-NE 65th St Vision Zero Safety Corridor | | 2018-045 | TC36676072 | | | | | | | 14 |
| Ped/Bike/Safety | Burke Gilman Trail- Missing Link Phase 1 | | | | | | | | | | 21 |
| Ped/Bike/Safety | BMP-Neighborhood Greenway Projects-North Seattle N 92nd St NGW | | | TC36676049 | | | | | | | 33 |
| Ped/Bike/Safety | BMP-Neighborhood Greenway Projects-Central Ridge NGW (Phase 1 - S Weller & 18th Ave S) | | | TC36676055 | | | | | | | 10 |
| Ped/Bike/Safety | BMP-Neighborhood Greenway Projects-International District NGW-S King | | | TC36676055 | | | | | | | 6 |
| Ped/Bike/Safety | BMP-Neighborhood Greenway Projects-West Seattle NGW-34th Ave (Phase 1) | | | TC36676056 | | | | | | | 8 |
| Ped/Bike/Safety | Northgate Bike & Ped Improvements-NE 95th & 98th St Sidewalks | 2019 Local Sdw Packg. | | TC36785008 | | | | | | | 10 |
| Other | WSDOT- SR 99 Roye St to 145th St | | | 186847 | | | | | | | 68 |

SDOT ADA Transition Plan Appendix 6.1a:
2019 SDOT Projected Curb Ramp Construction/Remediation Summary

| Program | Project | Contract Name | PW # | Subproject ID # or Work Order # | Facilities Served | | | | | | Number of Ramps |
|-------------------|----------------------------------|---------------|------|------------------------------------|-------------------|---|---|---|---|---|--------------------|
| | | | | | 1 | 2 | 3 | 4 | 5 | 6 | |
| SIP & UMP Permits | Streets Use- CIP-OTHER | | | Varies | | | | | | | |
| SIP & UMP Permits | Streets Use- Private Development | | | Varies | | | | | | | |
| SIP & UMP Permits | Streets Use- Utility | | | Varies | | | | | | | |
| | | | | | | | | | | | |

Total: **1243**

CSR: **178**

Facilities Served Codes:

1. Government offices, facilities, parks, community centers, and schools
2. Transportation corridors
3. Hospitals, medical facilities, assisted living facilities, etc.
4. Places of public accommodation (commercial facilities, restaurants, hotels, etc.)
5. Employment facilities (offices, places of business, etc.)
6. Residential neighborhoods or other

SDOT ADA Transition Plan Appendix 6.1a:
2019 SDOT Projected Curb Ramp Construction/Remediation Breakdown (by Ramp Locations)

| | | | | | | Facilities Served | | | | | |
|------|---|-----------|--------------------|-----------|-----------|-------------------|-----|---|---|----|-----|
| Line | Sidewalk Location | SDW-ID | Curb Ramp Location | Installer | District | 1 | 2 | 3 | 4 | 5 | 6 |
| 1 | N 82ND ST BETWEEN LINDEN AVE N AND AURORA AVE N, S SIDE | SDW-11196 | H | Agency-O | DISTRICT6 | 1 | 84 | 0 | 1 | 10 | 139 |
| 2 | N 82ND ST BETWEEN LINDEN AVE N AND AURORA AVE N, N SIDE | SDW-11197 | H | Agency-O | DISTRICT6 | 1 | 84 | 0 | 1 | 10 | 138 |
| 3 | AURORA AVE N BETWEEN HALLADAY ST AND RAYE ST, W SIDE | SDW-11256 | H | Agency-O | DISTRICT7 | 5 | 69 | 1 | 1 | 13 | 97 |
| 4 | N 81ST ST BETWEEN LINDEN AVE N AND AURORA AVE N, N SIDE | SDW-11808 | H | Agency-O | DISTRICT6 | 1 | 81 | 0 | 1 | 10 | 132 |
| 5 | N 98TH ST BETWEEN LINDEN AVE N AND AURORA AVE N, N SIDE | SDW-11968 | H | Agency-O | DISTRICT5 | 0 | 82 | 0 | 1 | 4 | 179 |
| 6 | AURORA AVE N BETWEEN ROY ST AND VALLEY ST, W SIDE | SDW-12120 | H | Agency-O | DISTRICT7 | 2 | 151 | 0 | 0 | 13 | 273 |
| 7 | AURORA AVE N BETWEEN N 103RD S ST AND N 103RD N ST, E SIDE | SDW-12429 | H | Agency-O | DISTRICT5 | 1 | 75 | 0 | 0 | 8 | 151 |
| 8 | AURORA AVE N BETWEEN N 98TH ST AND N 100TH ST, E SIDE | SDW-12551 | L | Agency-O | DISTRICT5 | 1 | 76 | 0 | 0 | 5 | 172 |
| 9 | AURORA AVE N BETWEEN N 104TH ST AND N NORTHGATE WAY, W SIDE | SDW-12750 | L | Agency-O | DISTRICT5 | 1 | 87 | 0 | 0 | 9 | 164 |
| 10 | AURORA AVE N BETWEEN N 103RD N ST AND N 104TH ST, W SIDE | SDW-12751 | L,H | Agency-O | DISTRICT5 | 1 | 83 | 0 | 0 | 9 | 161 |
| 11 | AURORA AVE N BETWEEN N 103RD S ST AND N 103RD N ST, W SIDE | SDW-12752 | H | Agency-O | DISTRICT5 | 1 | 72 | 0 | 0 | 8 | 149 |
| 12 | AURORA AVE N BETWEEN N 98TH ST AND N 100TH ST, W SIDE | SDW-12756 | L | Agency-O | DISTRICT5 | 0 | 73 | 0 | 0 | 5 | 168 |
| 13 | N 98TH ST BETWEEN AURORA AVE N AND STONE AVE N, N SIDE | SDW-13350 | L | Agency-O | DISTRICT5 | 1 | 77 | 0 | 0 | 4 | 172 |
| 14 | AURORA AVE N BETWEEN N 76TH ST AND N 77TH ST, E SIDE | SDW-13377 | L | Agency-O | DISTRICT6 | 3 | 66 | 0 | 0 | 5 | 110 |
| 15 | N 77TH ST BETWEEN AURORA AVE N AND STONE AVE N, S SIDE | SDW-13490 | L | Agency-O | DISTRICT6 | 6 | 102 | 0 | 1 | 4 | 162 |
| 16 | N 76TH ST BETWEEN AURORA AVE N AND WINONA AVE N, N SIDE | SDW-13495 | L | Agency-O | DISTRICT6 | 5 | 89 | 0 | 1 | 5 | 146 |
| 17 | AURORA AVE N BETWEEN N 75TH ST AND N 76TH ST, E SIDE | SDW-13497 | L | Agency-O | DISTRICT6 | 4 | 65 | 0 | 0 | 5 | 105 |
| 18 | AURORA AVE N BETWEEN WINONA AVE N AND N 75TH ST, E SIDE | SDW-13498 | L | Agency-O | DISTRICT6 | 4 | 56 | 0 | 0 | 4 | 95 |
| 19 | N 80TH ST BETWEEN AURORA AVE N AND STONE AVE N, S SIDE | SDW-13630 | L | Agency-O | DISTRICT6 | 4 | 96 | 0 | 1 | 6 | 158 |
| 20 | WINONA AVE N BETWEEN N 74TH ST AND AURORA AVE N, SE SIDE | SDW-13771 | H | Agency-O | DISTRICT6 | 3 | 56 | 0 | 0 | 3 | 92 |
| 21 | N 80TH ST BETWEEN AURORA AVE N AND STONE AVE N, N SIDE | SDW-14120 | L | Agency-O | DISTRICT6 | 4 | 95 | 0 | 1 | 8 | 155 |
| 22 | N 82ND ST BETWEEN AURORA AVE N AND GREEN LAKE DR N, N SIDE | SDW-14266 | L | Agency-O | DISTRICT6 | 2 | 77 | 0 | 0 | 8 | 127 |
| 23 | N 81ST ST BETWEEN AURORA AVE N AND STONE AVE N, N SIDE | SDW-14268 | L | Agency-O | DISTRICT6 | 3 | 83 | 0 | 1 | 9 | 135 |
| 24 | AURORA AVE N BETWEEN N 82ND ST AND GREEN LAKE DR N, E SIDE | SDW-14314 | L | Agency-O | DISTRICT6 | 1 | 73 | 0 | 0 | 8 | 119 |
| 25 | AURORA AVE N BETWEEN N 80TH ST AND N 81ST ST, E SIDE | SDW-14315 | L | Agency-O | DISTRICT6 | 1 | 68 | 0 | 0 | 9 | 115 |
| 26 | AURORA AVE N BETWEEN N 79TH ST AND N 80TH ST, E SIDE | SDW-14316 | H | Agency-O | DISTRICT6 | 1 | 68 | 0 | 0 | 5 | 117 |
| 27 | AURORA AVE N BETWEEN VALLEY ST AND ALOHA ST, W SIDE | SDW-14344 | L | Agency-O | DISTRICT7 | 3 | 158 | 0 | 0 | 12 | 278 |
| 28 | N 76TH ST BETWEEN LINDEN AVE N AND AURORA AVE N, N SIDE | SDW-14391 | H | Agency-O | DISTRICT6 | 3 | 76 | 0 | 1 | 5 | 119 |
| 29 | N 75TH ST BETWEEN LINDEN AVE N AND AURORA AVE N, N SIDE | SDW-14395 | H | Agency-O | DISTRICT6 | 3 | 69 | 0 | 1 | 4 | 111 |
| 30 | N 80TH ST BETWEEN LINDEN AVE N AND AURORA AVE N, S SIDE | SDW-14400 | H | Agency-O | DISTRICT6 | 1 | 79 | 0 | 1 | 6 | 127 |
| 31 | N 80TH ST BETWEEN LINDEN AVE N AND AURORA AVE N, N SIDE | SDW-14401 | H | Agency-O | DISTRICT6 | 1 | 79 | 0 | 1 | 7 | 129 |
| 32 | N 90TH ST BETWEEN AURORA AVE N AND NESBIT AVE N, S SIDE | SDW-15693 | L | Agency-O | DISTRICT5 | 2 | 54 | 0 | 0 | 5 | 95 |
| 33 | WINONA AVE N BETWEEN AURORA AVE N AND STONE AVE N, SE SIDE | SDW-15960 | L | Agency-O | DISTRICT6 | 4 | 58 | 0 | 1 | 4 | 103 |
| 34 | AURORA AVE N BETWEEN N 68TH ST AND N 70TH ST, W SIDE | SDW-3084 | M | Agency-O | DISTRICT6 | 4 | 44 | 0 | 1 | 3 | 69 |
| 35 | AURORA AVE N BETWEEN N 46 UPPER ST AND N 47TH ST, W SIDE | SDW-3100 | L | Agency-O | DISTRICT4 | 2 | 160 | 0 | 0 | 7 | 230 |

Facilities Served Codes:

1. Government offices, facilities, parks, community centers, and schools
2. Transportation corridors
3. Hospitals, medical facilities, assisted living facilities, etc.
4. Places of public accommodation (commercial facilities, restaurants, hotels, etc.)
5. Employment facilities (offices, places of business, etc.)
6. Residential neighborhoods or other

SDOT ADA Transition Plan Appendix 6.1a:
2019 SDOT Projected Curb Ramp Construction/Remediation Breakdown (by Ramp Locations)

| | | | | | | Facilities Served | | | | | |
|------|---|-----------|--------------------|-----------|-----------|-------------------|-----|---|---|----|-----|
| Line | Sidewalk Location | SDW-ID | Curb Ramp Location | Installer | District | 1 | 2 | 3 | 4 | 5 | 6 |
| 36 | AURORA BR BETWEEN RAYE ST AND BRIDGE WAY N, W SIDE | SDW-3281 | L | Agency-O | DISTRICT4 | 10 | 637 | 2 | 1 | 24 | 866 |
| 37 | AURORA AVE N BETWEEN N 112TH ST AND N 115TH ST, W SIDE | SDW-33503 | H | Agency-O | DISTRICT5 | 0 | 7 | 0 | 0 | 2 | 32 |
| 38 | AURORA AVE N BETWEEN N 109TH ST AND N 112TH ST, W SIDE | SDW-33504 | L | Agency-O | DISTRICT5 | 0 | 47 | 0 | 0 | 6 | 93 |
| 39 | AURORA AVE N BETWEEN N 107TH S ST AND N 107TH N ST, W SIDE | SDW-33623 | L | Agency-O | DISTRICT5 | 1 | 58 | 0 | 0 | 6 | 110 |
| 40 | AURORA AVE N BETWEEN N NORTHGATE WAY AND N 107TH S ST, W SIDE | SDW-33624 | H | Agency-O | DISTRICT5 | 1 | 81 | 0 | 0 | 8 | 156 |
| 41 | AURORA AVE N BETWEEN N 68TH ST AND N 70TH ST, E SIDE | SDW-33642 | M | Agency-O | DISTRICT6 | 4 | 44 | 0 | 1 | 3 | 69 |
| 42 | AURORA AVE N BETWEEN N 112TH ST AND N 115TH ST, E SIDE | SDW-33768 | L,M,H | Agency-O | DISTRICT5 | 0 | 24 | 0 | 0 | 2 | 55 |
| 43 | AURORA AVE N BETWEEN N 109TH ST AND N 112TH ST, E SIDE | SDW-33769 | L | Agency-O | DISTRICT5 | 0 | 46 | 0 | 0 | 7 | 93 |
| 44 | N 107TH ST BETWEEN WHITMAN AVE N AND AURORA S AVE N, N SIDE | SDW-33890 | H | Agency-O | DISTRICT5 | 1 | 58 | 0 | 0 | 6 | 110 |
| 45 | N 103RD ST BETWEEN LINDEN AVE N AND AURORA N AVE N, S SIDE | SDW-35211 | H | Agency-O | DISTRICT5 | 1 | 85 | 0 | 1 | 10 | 168 |
| 46 | N 115TH ST BETWEEN AURORA AVE N AND STONE AVE N, S SIDE | SDW-36102 | L | Agency-O | DISTRICT5 | 0 | 22 | 0 | 0 | 2 | 51 |
| 47 | AURORA AVE N BETWEEN N PHINNEY WAY AND N 46 UPPER ST, W SIDE | SDW-36173 | H | Agency-O | DISTRICT4 | 2 | 179 | 0 | 0 | 10 | 257 |
| 48 | N 130TH ST BETWEEN LINDEN AVE N AND AURORA AVE N, S SIDE | SDW-36383 | H | Agency-O | DISTRICT5 | 3 | 43 | 1 | 0 | 12 | 132 |
| 49 | N 137TH ST BETWEEN LINDEN N AVE N AND AURORA AVE N, N SIDE | SDW-36517 | H | Agency-O | DISTRICT5 | 1 | 53 | 0 | 0 | 4 | 146 |
| 50 | AURORA AVE N BETWEEN N 88TH S ST AND N 88TH N ST, W SIDE | SDW-37392 | L | Agency-O | DISTRICT5 | 1 | 56 | 0 | 0 | 8 | 98 |
| 51 | AURORA AVE N BETWEEN N 80TH ST AND N 81ST ST, W SIDE | SDW-37394 | L | Agency-O | DISTRICT6 | 1 | 68 | 0 | 0 | 9 | 115 |
| 52 | AURORA AVE N BETWEEN N 76TH ST AND N 77TH ST, W SIDE | SDW-37395 | L | Agency-O | DISTRICT6 | 3 | 66 | 0 | 0 | 5 | 105 |
| 53 | AURORA AVE N BETWEEN KEEN WAY N AND WINONA AVE N, W SIDE | SDW-37396 | H | Agency-O | DISTRICT6 | 3 | 56 | 0 | 0 | 3 | 92 |
| 54 | WINONA AVE N BETWEEN N 74TH ST AND AURORA AVE N, NW SIDE | SDW-37644 | H | Agency-O | DISTRICT6 | 2 | 57 | 0 | 0 | 3 | 96 |
| 55 | AURORA AVE N BETWEEN N 81ST ST AND N 82ND ST, E SIDE | SDW-41433 | L | Agency-O | DISTRICT6 | 1 | 75 | 0 | 0 | 9 | 123 |
| 56 | N 109TH ST BETWEEN WHITMAN AVE N AND AURORA AVE N, N SIDE | SDW-43621 | H | Agency-O | DISTRICT5 | 0 | 47 | 0 | 0 | 5 | 84 |
| 57 | AURORA AVE N BETWEEN N 107TH S ST AND N 107TH N ST, E SIDE | SDW-44664 | H | Agency-O | DISTRICT5 | 1 | 62 | 0 | 0 | 6 | 115 |
| 58 | N 137TH ST BETWEEN AURORA AVE N AND MIDVALE AVE N, N SIDE | SDW-44698 | L | Agency-O | DISTRICT5 | 1 | 50 | 0 | 0 | 3 | 143 |
| 59 | AURORA AVE N BETWEEN N 107TH N ST AND N 109TH ST, W SIDE | SDW-45311 | H | Agency-O | DISTRICT5 | 1 | 56 | 0 | 0 | 6 | 103 |
| 60 | N 125TH ST BETWEEN INTERURBAN TRL AND AURORA AVE N, S SIDE | SDW-45634 | H | Agency-O | DISTRICT5 | 0 | 40 | 1 | 0 | 3 | 77 |
| 61 | AURORA AVE N BETWEEN N 112TH ST AND N 115TH ST, W SIDE | SDW-46384 | L | Agency-O | DISTRICT5 | 0 | 22 | 0 | 0 | 2 | 52 |
| 62 | N 82ND ST BETWEEN AURORA AVE N AND GREEN LAKE DR N, N SIDE | SDW-46733 | L,H | Agency-O | DISTRICT6 | 1 | 64 | 0 | 0 | 6 | 112 |
| 63 | N 81ST ST BETWEEN AURORA AVE N AND STONE AVE N, N SIDE | SDW-46734 | L,H | Agency-O | DISTRICT6 | 1 | 64 | 0 | 0 | 6 | 112 |
| 64 | N 98TH ST BETWEEN AURORA AVE N AND STONE AVE N, N SIDE | SDW-46735 | L,H | Agency-O | DISTRICT5 | 1 | 64 | 0 | 0 | 6 | 112 |
| 65 | N 76TH ST BETWEEN AURORA AVE N AND WINONA AVE N, N SIDE | SDW-46736 | L,H | Agency-O | DISTRICT6 | 1 | 64 | 0 | 0 | 6 | 112 |
| 66 | N 75TH ST BETWEEN LINDEN AVE N AND AURORA AVE N, N SIDE | SDW-46737 | L,H | Agency-O | DISTRICT6 | 1 | 64 | 0 | 0 | 6 | 112 |
| 67 | AURORA AVE N BETWEEN N 82ND ST AND GREEN LAKE DR N, W SIDE | SDW-9682 | L | Agency-O | DISTRICT6 | 1 | 71 | 0 | 0 | 8 | 117 |
| 68 | AURORA AVE N BETWEEN N 81ST ST AND N 82ND ST, W SIDE | SDW-9683 | H | Agency-O | DISTRICT6 | 1 | 75 | 0 | 0 | 9 | 124 |
| 69 | AURORA AVE N BETWEEN N 79TH ST AND N 80TH ST, W SIDE | SDW-9684 | H | Agency-O | DISTRICT6 | 1 | 64 | 0 | 0 | 6 | 112 |
| 70 | AURORA AVE N BETWEEN N 75TH ST AND N 76TH ST, W SIDE | SDW-9687 | L | Agency-O | DISTRICT6 | 3 | 66 | 0 | 0 | 5 | 110 |

Facilities Served Codes:

1. Government offices, facilities, parks, community centers, and schools
2. Transportation corridors
3. Hospitals, medical facilities, assisted living facilities, etc.
4. Places of public accommodation (commercial facilities, restaurants, hotels, etc.)
5. Employment facilities (offices, places of business, etc.)
6. Residential neighborhoods or other

SDOT ADA Transition Plan Appendix 6.1a:
2019 SDOT Projected Curb Ramp Construction/Remediation Breakdown (by Ramp Locations)

| | | | | | | Facilities Served | | | | | |
|------|--|-----------|--------------------|-----------|-----------|-------------------|-----|---|---|----|-----|
| Line | Sidewalk Location | SDW-ID | Curb Ramp Location | Installer | District | 1 | 2 | 3 | 4 | 5 | 6 |
| 71 | AURORA AVE N BETWEEN WINONA AVE N AND N 75TH ST, W SIDE | SDW-9688 | H | Agency-O | DISTRICT6 | 3 | 58 | 0 | 0 | 4 | 97 |
| 72 | NE 45TH ST BETWEEN 45TH AVE NE AND 46TH AVE NE, S SIDE | SDW-10762 | L | CIP | DISTRICT4 | 4 | 25 | 1 | 1 | 4 | 41 |
| 73 | NE 45TH ST BETWEEN 43RD AVE NE AND 45TH AVE NE, S SIDE | SDW-10763 | H | CIP | DISTRICT4 | 4 | 45 | 1 | 1 | 10 | 63 |
| 74 | 26TH AVE NW BETWEEN NW 60TH ST AND NW 61ST ST, W SIDE | SDW-1245 | L | CIP | DISTRICT6 | 4 | 120 | 1 | 0 | 6 | 211 |
| 75 | 26TH AVE NW BETWEEN NW 60TH ST AND NW 61ST ST, E SIDE | SDW-1246 | L | CIP | DISTRICT6 | 4 | 119 | 1 | 0 | 6 | 210 |
| 76 | 26TH AVE NW BETWEEN NW BRYGGER PL AND NW 60TH ST, W SIDE | SDW-1247 | H | CIP | DISTRICT6 | 5 | 116 | 1 | 0 | 4 | 206 |
| 77 | NE 89TH ST BETWEEN 8TH AVE NE AND ROOSEVELT WAY NE, S SIDE | SDW-12729 | H | CIP | DISTRICT5 | 3 | 74 | 1 | 1 | 12 | 113 |
| 78 | 43RD AVE NE BETWEEN NE 44TH ST AND NE 45TH ST, E SIDE | SDW-13392 | H | CIP | DISTRICT4 | 4 | 39 | 1 | 1 | 10 | 57 |
| 79 | 16TH AVE BETWEEN E ALDER W ST AND E JEFFERSON ST, E SIDE | SDW-14938 | H | CIP | DISTRICT3 | 6 | 151 | 3 | 1 | 12 | 229 |
| 80 | E JOHN ST BETWEEN 13TH AVE E AND 14TH AVE E, S SIDE | SDW-15114 | L | CIP | DISTRICT3 | 4 | 247 | 3 | 0 | 14 | 370 |
| 81 | E THOMAS ST BETWEEN MALDEN AVE E AND 15TH N AVE E, S SIDE | SDW-15883 | H | CIP | DISTRICT3 | 2 | 213 | 3 | 0 | 11 | 321 |
| 82 | E THOMAS ST BETWEEN 14TH E AVE E AND MALDEN AVE E, S SIDE | SDW-15884 | H | CIP | DISTRICT3 | 4 | 227 | 1 | 0 | 10 | 341 |
| 83 | E JEFFERSON ST BETWEEN 18TH AVE AND 19TH AVE, N SIDE | SDW-16037 | H | CIP | DISTRICT3 | 6 | 115 | 2 | 1 | 12 | 145 |
| 84 | E JEFFERSON ST BETWEEN 19TH AVE AND 20TH AVE, S SIDE | SDW-16038 | L | CIP | DISTRICT3 | 10 | 105 | 2 | 1 | 12 | 144 |
| 85 | E JOHN ST BETWEEN 16TH AVE E AND 17TH AVE E, N SIDE | SDW-16312 | L | CIP | DISTRICT3 | 7 | 240 | 4 | 0 | 20 | 335 |
| 86 | E JOHN ST BETWEEN 14TH AVE E AND E JOHN SR ST, S SIDE | SDW-16314 | L | CIP | DISTRICT3 | 4 | 229 | 3 | 0 | 9 | 345 |
| 87 | E JOHN ST BETWEEN 14TH AVE E AND E JOHN SR ST, N SIDE | SDW-16315 | L | CIP | DISTRICT3 | 4 | 230 | 3 | 0 | 9 | 346 |
| 88 | 19TH AVE BETWEEN E ALDER ST AND E JEFFERSON ST, W SIDE | SDW-17616 | H | CIP | DISTRICT3 | 11 | 142 | 2 | 1 | 16 | 202 |
| 89 | 19TH AVE BETWEEN E ALDER ST AND E JEFFERSON ST, E SIDE | SDW-17617 | H | CIP | DISTRICT3 | 13 | 146 | 2 | 1 | 16 | 210 |
| 90 | 14TH AVE E BETWEEN E DENNY WAY AND E JOHN ST, W SIDE | SDW-17770 | H | CIP | DISTRICT3 | 5 | 267 | 3 | 0 | 10 | 400 |
| 91 | 14TH AVE E BETWEEN E DENNY WAY AND E JOHN ST, E SIDE | SDW-17771 | H | CIP | DISTRICT3 | 5 | 267 | 3 | 0 | 10 | 399 |
| 92 | 15TH AVE E BETWEEN E THOMAS S ST AND E THOMAS N ST, E SIDE | SDW-17902 | H | CIP | DISTRICT3 | 3 | 219 | 4 | 0 | 13 | 327 |
| 93 | 16TH AVE E BETWEEN E JOHN ST AND E THOMAS ST, W SIDE | SDW-18408 | L | CIP | DISTRICT3 | 5 | 209 | 4 | 0 | 18 | 313 |
| 94 | 16TH AVE E BETWEEN E JOHN ST AND E THOMAS ST, E SIDE | SDW-18409 | L | CIP | DISTRICT3 | 6 | 207 | 4 | 0 | 17 | 308 |
| 95 | E JEFFERSON ST BETWEEN 15TH AVE AND 16TH AVE, S SIDE | SDW-18631 | L | CIP | DISTRICT3 | 4 | 126 | 2 | 1 | 7 | 183 |
| 96 | E JEFFERSON ST BETWEEN 14TH AVE AND 15TH AVE, S SIDE | SDW-19122 | H | CIP | DISTRICT3 | 4 | 128 | 2 | 0 | 7 | 194 |
| 97 | E JEFFERSON ST BETWEEN 14TH AVE AND 15TH AVE, N SIDE | SDW-19123 | H | CIP | DISTRICT3 | 4 | 127 | 2 | 0 | 7 | 195 |
| 98 | 15TH AVE E BETWEEN E THOMAS N ST AND E HARRISON S ST, W SIDE | SDW-19154 | L | CIP | DISTRICT3 | 3 | 211 | 3 | 0 | 13 | 317 |
| 99 | 15TH AVE BETWEEN E JEFFERSON ST AND E CHERRY ST, E SIDE | SDW-19547 | L | CIP | DISTRICT3 | 5 | 142 | 2 | 0 | 7 | 213 |
| 100 | 15TH AVE BETWEEN E ALDER ST AND E JEFFERSON ST, W SIDE | SDW-19548 | H | CIP | DISTRICT3 | 8 | 161 | 3 | 1 | 12 | 238 |
| 101 | 20TH AVE BETWEEN E YESLER WAY AND E FIR ST, E SIDE | SDW-20040 | L | CIP | DISTRICT3 | 9 | 126 | 2 | 0 | 17 | 214 |
| 102 | S ALASKA ST BETWEEN 34TH AVE S AND 35TH AVE S, S SIDE | SDW-20686 | H | CIP | DISTRICT2 | 7 | 127 | 1 | 0 | 18 | 213 |
| 103 | S ALASKA ST BETWEEN 34TH AVE S AND 35TH AVE S, N SIDE | SDW-20687 | H | CIP | DISTRICT2 | 7 | 121 | 1 | 1 | 19 | 209 |
| 104 | 35TH AVE S BETWEEN S ALASKA ST AND S EDMUNDS ST, W SIDE | SDW-21543 | L | CIP | DISTRICT2 | 7 | 173 | 2 | 0 | 18 | 277 |
| 105 | 35TH AVE S BETWEEN S OREGON ST AND S ALASKA ST, W SIDE | SDW-21544 | H | CIP | DISTRICT2 | 6 | 145 | 1 | 1 | 21 | 238 |

Facilities Served Codes:

1. Government offices, facilities, parks, community centers, and schools
2. Transportation corridors
3. Hospitals, medical facilities, assisted living facilities, etc.
4. Places of public accommodation (commercial facilities, restaurants, hotels, etc.)
5. Employment facilities (offices, places of business, etc.)
6. Residential neighborhoods or other

SDOT ADA Transition Plan Appendix 6.1a:
2019 SDOT Projected Curb Ramp Construction/Remediation Breakdown (by Ramp Locations)

| | | | | | | Facilities Served | | | | | |
|------|--|-----------|--------------------|-----------|-----------|-------------------|-----|---|---|----|-----|
| Line | Sidewalk Location | SDW-ID | Curb Ramp Location | Installer | District | 1 | 2 | 3 | 4 | 5 | 6 |
| 106 | S LANDER ST BETWEEN 14TH AVE S AND 15TH AVE S, N SIDE | SDW-22209 | L | CIP | DISTRICT2 | 4 | 71 | 2 | 0 | 13 | 120 |
| 107 | S LANDER ST BETWEEN 13TH AVE S AND 14TH AVE S, S SIDE | SDW-22210 | H | CIP | DISTRICT2 | 4 | 68 | 2 | 1 | 12 | 111 |
| 108 | E YESLER WAY BETWEEN 20TH AVE AND 21ST AVE, N SIDE | SDW-22921 | L,H | CIP | DISTRICT3 | 9 | 117 | 2 | 0 | 19 | 212 |
| 109 | 16TH AVE S BETWEEN S FOREST ST AND S STEVENS ST, W SIDE | SDW-22936 | L | CIP | DISTRICT2 | 3 | 74 | 2 | 1 | 17 | 131 |
| 110 | 16TH AVE S BETWEEN S MCCLELLAN ST AND S FOREST ST, W SIDE | SDW-22938 | H | CIP | DISTRICT2 | 3 | 80 | 2 | 0 | 17 | 144 |
| 111 | BEACON AVE S BETWEEN 14TH AVE S AND S BAYVIEW ST, SW SIDE | SDW-22956 | H | CIP | DISTRICT2 | 2 | 63 | 0 | 0 | 10 | 116 |
| 112 | S BAYVIEW ST BETWEEN 14TH AVE S AND BEACON AVE S, S SIDE | SDW-23090 | L | CIP | DISTRICT2 | 3 | 62 | 0 | 0 | 11 | 113 |
| 113 | S CONOVER WAY BETWEEN 39TH AVE S AND CASCADIA AVE S, N SIDE | SDW-23358 | L | CIP | DISTRICT2 | 6 | 126 | 1 | 1 | 14 | 199 |
| 114 | 39TH AVE S BETWEEN S OREGON ST AND S CONOVER WAY, E SIDE | SDW-23412 | H | CIP | DISTRICT2 | 6 | 126 | 1 | 1 | 14 | 199 |
| 115 | 39TH AVE S BETWEEN S OREGON ST AND S CONOVER WAY, W SIDE | SDW-23413 | H | CIP | DISTRICT2 | 6 | 126 | 1 | 1 | 14 | 199 |
| 116 | S BAYVIEW ST BETWEEN DEAD END 2 AND 14TH AVE S, S SIDE | SDW-23571 | H | CIP | DISTRICT2 | 2 | 60 | 0 | 0 | 10 | 112 |
| 117 | S BAYVIEW ST BETWEEN DEAD END 2 AND 14TH AVE S, N SIDE | SDW-23572 | H | CIP | DISTRICT2 | 2 | 59 | 0 | 0 | 10 | 111 |
| 118 | S FOREST ST BETWEEN 16TH AVE S AND 17TH AVE S, S SIDE | SDW-23576 | L | CIP | DISTRICT2 | 2 | 70 | 2 | 0 | 17 | 127 |
| 119 | 15TH AVE S BETWEEN S ANGELINE ST AND S FERDINAND ST, W SIDE | SDW-23845 | H | CIP | DISTRICT2 | 2 | 30 | 2 | 1 | 10 | 59 |
| 120 | S FOREST ST BETWEEN 15TH AVE S AND 16TH AVE S, S SIDE | SDW-23928 | H | CIP | DISTRICT2 | 4 | 71 | 2 | 1 | 17 | 129 |
| 121 | 14TH AVE S BETWEEN S LANDER ST AND S MCCLELLAN ST, E SIDE | SDW-23982 | L | CIP | DISTRICT2 | 4 | 68 | 2 | 0 | 14 | 111 |
| 122 | 14TH AVE S BETWEEN S LANDER ST AND S MCCLELLAN ST, W SIDE | SDW-23983 | L | CIP | DISTRICT2 | 4 | 66 | 2 | 0 | 14 | 108 |
| 123 | 14TH AVE S BETWEEN S BAYVIEW ST AND S LANDER ST, W SIDE | SDW-23984 | L,H | CIP | DISTRICT2 | 4 | 70 | 2 | 0 | 13 | 119 |
| 124 | 14TH AVE S BETWEEN BEACON AVE S AND S BAYVIEW ST, E SIDE | SDW-23985 | H | CIP | DISTRICT2 | 2 | 62 | 0 | 0 | 10 | 115 |
| 125 | 14TH AVE S BETWEEN BEACON AVE S AND S BAYVIEW ST, W SIDE | SDW-23986 | H | CIP | DISTRICT2 | 2 | 62 | 0 | 0 | 10 | 116 |
| 126 | SW ROXBURY ST BETWEEN 6TH AVE SW AND 7TH E AVE SW, N SIDE | SDW-24678 | L | CIP | DISTRICT1 | 1 | 8 | 0 | 1 | 8 | 32 |
| 127 | SW ROXBURY ST BETWEEN 5TH AVE SW AND 6TH AVE SW, N SIDE | SDW-24679 | H | CIP | DISTRICT1 | 1 | 8 | 0 | 1 | 9 | 31 |
| 128 | 6TH AVE SW BETWEEN SW CAMBRIDGE ST AND SW ROXBURY ST, E SIDE | SDW-25484 | H | CIP | DISTRICT1 | 1 | 8 | 0 | 1 | 9 | 31 |
| 129 | SW WILLOW ST BETWEEN 34TH AVE SW AND 35TH AVE SW, S SIDE | SDW-28047 | H | CIP | DISTRICT1 | 8 | 27 | 0 | 1 | 8 | 68 |
| 130 | SW WILLOW ST BETWEEN 34TH AVE SW AND 35TH AVE SW, N SIDE | SDW-28048 | H | CIP | DISTRICT1 | 8 | 27 | 0 | 1 | 10 | 70 |
| 131 | 9TH AVE BETWEEN CHERRY ST AND COLUMBIA ST, NE SIDE | SDW-28990 | H | CIP | DISTRICT3 | 8 | 412 | 5 | 0 | 37 | 579 |
| 132 | STONE AVE N BETWEEN N 128TH ST AND N 130TH ST, W SIDE | SDW-29907 | H | CIP | DISTRICT5 | 0 | 38 | 0 | 0 | 10 | 107 |
| 133 | N 130TH ST BETWEEN AURORA AVE N AND STONE AVE N, S SIDE | SDW-30543 | H | CIP | DISTRICT5 | 3 | 43 | 0 | 0 | 12 | 124 |
| 134 | SW WILLOW ST BETWEEN 35TH AVE SW AND 36TH AVE SW, S SIDE | SDW-31190 | L | CIP | DISTRICT1 | 8 | 26 | 0 | 1 | 8 | 61 |
| 135 | SW WILLOW ST BETWEEN 35TH AVE SW AND 36TH AVE SW, N SIDE | SDW-31191 | L | CIP | DISTRICT1 | 8 | 28 | 0 | 1 | 10 | 63 |
| 136 | 35TH AVE SW BETWEEN SW WILLOW ST AND SW MYRTLE ST, W SIDE | SDW-31399 | L | CIP | DISTRICT1 | 8 | 31 | 0 | 1 | 10 | 71 |
| 137 | 35TH AVE SW BETWEEN SW HOLLY ST AND SW WILLOW ST, W SIDE | SDW-31400 | H | CIP | DISTRICT1 | 8 | 37 | 0 | 1 | 16 | 86 |
| 138 | 35TH AVE SW BETWEEN SW WILLOW ST AND SW MYRTLE ST, E SIDE | SDW-31570 | L | CIP | DISTRICT1 | 8 | 33 | 0 | 1 | 10 | 74 |
| 139 | 35TH AVE SW BETWEEN SW HOLLY ST AND SW WILLOW ST, E SIDE | SDW-31571 | H | CIP | DISTRICT1 | 8 | 36 | 0 | 1 | 15 | 91 |
| 140 | S CONOVER WAY BETWEEN 38TH AVE S AND 39TH AVE S, N SIDE | SDW-32702 | L | CIP | DISTRICT2 | 5 | 122 | 2 | 1 | 16 | 199 |

Facilities Served Codes:

1. Government offices, facilities, parks, community centers, and schools
2. Transportation corridors
3. Hospitals, medical facilities, assisted living facilities, etc.
4. Places of public accommodation (commercial facilities, restaurants, hotels, etc.)
5. Employment facilities (offices, places of business, etc.)
6. Residential neighborhoods or other

SDOT ADA Transition Plan Appendix 6.1a:
2019 SDOT Projected Curb Ramp Construction/Remediation Breakdown (by Ramp Locations)

| | | | | | | Facilities Served | | | | | |
|------|--|-----------|--------------------|-----------|-----------|-------------------|-----|---|---|----|-----|
| Line | Sidewalk Location | SDW-ID | Curb Ramp Location | Installer | District | 1 | 2 | 3 | 4 | 5 | 6 |
| 141 | 19TH AVE BETWEEN E JEFFERSON ST AND E CHERRY ST, W SIDE | SDW-33923 | L | CIP | DISTRICT3 | 8 | 112 | 2 | 1 | 11 | 156 |
| 142 | 26TH AVE NW BETWEEN NW BRYGGER PL AND NW 60TH ST, E SIDE | SDW-35566 | H | CIP | DISTRICT6 | 4 | 113 | 1 | 0 | 5 | 204 |
| 143 | NE 45TH ST BETWEEN 45TH AVE NE AND 46TH AVE NE, N SIDE | SDW-38307 | L | CIP | DISTRICT4 | 4 | 25 | 1 | 1 | 4 | 41 |
| 144 | LATONA AVE NE BETWEEN NE 56TH ST AND NE 57TH ST, E SIDE | SDW-3932 | L | CIP | DISTRICT6 | 2 | 46 | 0 | 1 | 10 | 72 |
| 145 | LATONA AVE NE BETWEEN NE 55TH ST AND NE 56TH ST, E SIDE | SDW-3934 | H | CIP | DISTRICT6 | 2 | 45 | 0 | 1 | 11 | 68 |
| 146 | S LANDER ST BETWEEN 13TH AVE S AND 14TH AVE S, N SIDE | SDW-39934 | H | CIP | DISTRICT2 | 4 | 67 | 2 | 0 | 12 | 110 |
| 147 | 6TH AVE SW BETWEEN SW CAMBRIDGE ST AND SW ROXBURY ST, W SIDE | SDW-39970 | H | CIP | DISTRICT1 | 1 | 8 | 0 | 1 | 9 | 31 |
| 148 | E JEFFERSON ST BETWEEN 15TH AVE AND 16TH AVE, N SIDE | SDW-40508 | L | CIP | DISTRICT3 | 4 | 124 | 2 | 0 | 7 | 180 |
| 149 | 14TH AVE E BETWEEN E JOHN ST AND E THOMAS E ST, E SIDE | SDW-40851 | L | CIP | DISTRICT3 | 5 | 255 | 3 | 0 | 10 | 380 |
| 150 | 15TH AVE E BETWEEN E THOMAS S ST AND E THOMAS N ST, W SIDE | SDW-40856 | H | CIP | DISTRICT3 | 2 | 227 | 4 | 0 | 11 | 338 |
| 151 | ROOSEVELT WAY NE BETWEEN NE 88TH ST AND NE 89TH ST, W SIDE | SDW-41250 | H | CIP | DISTRICT5 | 3 | 63 | 1 | 0 | 6 | 96 |
| 152 | 15TH AVE BETWEEN E JEFFERSON ST AND E CHERRY ST, W SIDE | SDW-41412 | L | CIP | DISTRICT3 | 5 | 144 | 2 | 0 | 7 | 216 |
| 153 | 15TH AVE BETWEEN E ALDER ST AND E JEFFERSON ST, E SIDE | SDW-41413 | H | CIP | DISTRICT3 | 7 | 160 | 3 | 1 | 12 | 236 |
| 154 | E JEFFERSON ST BETWEEN 16TH AVE AND 17TH AVE, S SIDE | SDW-41468 | L | CIP | DISTRICT3 | 3 | 110 | 2 | 1 | 8 | 160 |
| 155 | 14TH AVE S BETWEEN S BAYVIEW ST AND S LANDER ST, E SIDE | SDW-41952 | L,H | CIP | DISTRICT2 | 4 | 71 | 2 | 0 | 13 | 120 |
| 156 | S LANDER ST BETWEEN 14TH AVE S AND 15TH AVE S, S SIDE | SDW-42374 | L | CIP | DISTRICT2 | 4 | 70 | 2 | 0 | 13 | 118 |
| 157 | BEACON AVE S BETWEEN S BAYVIEW ST AND 15TH AVE S, SW SIDE | SDW-43518 | L | CIP | DISTRICT2 | 3 | 65 | 0 | 0 | 12 | 117 |
| 158 | S BAYVIEW ST BETWEEN 14TH AVE S AND BEACON AVE S, N SIDE | SDW-43524 | L,H | CIP | DISTRICT2 | 3 | 62 | 0 | 0 | 11 | 113 |
| 159 | S FERDINAND ST BETWEEN 14TH N AVE S AND 15TH AVE S, N SIDE | SDW-43715 | H | CIP | DISTRICT2 | 4 | 18 | 1 | 1 | 7 | 39 |
| 160 | COLUMBIA ST BETWEEN 9TH AVE AND TERRY AVE, NW SIDE | SDW-44053 | L | CIP | DISTRICT3 | 7 | 485 | 5 | 0 | 37 | 658 |
| 161 | NW 60TH ST BETWEEN 26TH AVE NW AND 28TH AVE NW, S SIDE | SDW-5568 | L | CIP | DISTRICT6 | 5 | 128 | 1 | 0 | 7 | 223 |
| 162 | NW 60TH ST BETWEEN 26TH AVE NW AND 28TH AVE NW, N SIDE | SDW-5569 | L | CIP | DISTRICT6 | 5 | 129 | 1 | 0 | 7 | 223 |
| 163 | NE 56TH ST BETWEEN LATONA AVE NE AND 5TH AVE NE, S SIDE | SDW-7770 | L | CIP | DISTRICT6 | 2 | 47 | 0 | 1 | 10 | 76 |
| 164 | NE 56TH ST BETWEEN LATONA AVE NE AND 5TH AVE NE, N SIDE | SDW-7771 | L | CIP | DISTRICT6 | 2 | 47 | 0 | 1 | 10 | 77 |
| 165 | 23RD AVE S BETWEEN S DEARBORN ST AND S CHARLES ST, W SIDE | SDW-1070 | L,H | CIP | DISTRICT3 | 8 | 59 | 1 | 0 | 12 | 93 |
| 166 | 23RD AVE S BETWEEN S MASSACHUSETTS ST AND S GRAND ST, W SIDE | SDW-14995 | L, H | CIP | DISTRICT3 | 12 | 59 | 0 | 0 | 15 | 96 |
| 167 | 23RD AVE S BETWEEN S JUDKINS ST AND MOUNTAINS TO SOUND TRL, W SIDE | SDW-14996 | L | CIP | DISTRICT3 | 12 | 47 | 0 | 0 | 17 | 69 |
| 168 | 23RD AVE S BETWEEN S NORMAN ST AND S JUDKINS ST, W SIDE | SDW-14997 | L,H | CIP | DISTRICT3 | 9 | 42 | 1 | 0 | 14 | 66 |
| 169 | 23RD AVE S BETWEEN S LANE ST AND S DEARBORN ST, W SIDE | SDW-14998 | L,H | CIP | DISTRICT3 | 6 | 68 | 1 | 0 | 14 | 112 |
| 170 | 23RD AVE S BETWEEN S KING ST AND S LANE ST, W SIDE | SDW-14999 | L,H | CIP | DISTRICT3 | 7 | 81 | 2 | 0 | 16 | 156 |
| 171 | 23RD WR AVE S BETWEEN S GRAND ST AND S HOLGATE ST, E SIDE | SDW-15000 | L,H | CIP | DISTRICT3 | 9 | 58 | 0 | 0 | 11 | 95 |
| 172 | 23RD WR AVE S BETWEEN S GRAND ST AND S HOLGATE ST, W SIDE | SDW-15001 | M,H | CIP | DISTRICT3 | 9 | 61 | 0 | 0 | 12 | 103 |
| 173 | 23RD AVE S BETWEEN S NORMAN ST AND S JUDKINS ST, E SIDE | SDW-16681 | L,H | CIP | DISTRICT3 | 9 | 45 | 1 | 0 | 11 | 67 |
| 174 | 23RD AVE S BETWEEN S LANE ST AND S DEARBORN ST, E SIDE | SDW-16682 | L,H | CIP | DISTRICT3 | 6 | 65 | 1 | 0 | 14 | 112 |
| 175 | 23RD AVE S BETWEEN S KING ST AND S LANE ST, E SIDE | SDW-16683 | L,H | CIP | DISTRICT3 | 6 | 78 | 2 | 0 | 16 | 152 |

- Facilities Served Codes:
1. Government offices, facilities, parks, community centers, and schools
 2. Transportation corridors
 3. Hospitals, medical facilities, assisted living facilities, etc.
 4. Places of public accommodation (commercial facilities, restaurants, hotels, etc.)
 5. Employment facilities (offices, places of business, etc.)
 6. Residential neighborhoods or other

SDOT ADA Transition Plan Appendix 6.1a:
2019 SDOT Projected Curb Ramp Construction/Remediation Breakdown (by Ramp Locations)

| | | | | | | Facilities Served | | | | | |
|------|--|-----------|--------------------|-----------|-----------|-------------------|----|---|---|----|-----|
| Line | Sidewalk Location | SDW-ID | Curb Ramp Location | Installer | District | 1 | 2 | 3 | 4 | 5 | 6 |
| 176 | 23RD AVE S BETWEEN S JACKSON ST AND S KING ST, E SIDE | SDW-16684 | H | CIP | DISTRICT3 | 9 | 99 | 1 | 0 | 18 | 182 |
| 177 | S CHARLES ST BETWEEN 23RD AVE S AND 24TH AVE S, S SIDE | SDW-17490 | L | CIP | DISTRICT3 | 6 | 44 | 1 | 1 | 11 | 75 |
| 178 | S CHARLES ST BETWEEN 23RD AVE S AND 24TH AVE S, N SIDE | SDW-17491 | L | CIP | DISTRICT3 | 7 | 50 | 1 | 0 | 11 | 79 |
| 179 | S DEARBORN ST BETWEEN 23RD AVE S AND 24TH AVE S, S SIDE | SDW-17498 | L | CIP | DISTRICT3 | 5 | 55 | 1 | 0 | 10 | 91 |
| 180 | S DEARBORN ST BETWEEN 23RD AVE S AND 24TH AVE S, N SIDE | SDW-17499 | L | CIP | DISTRICT3 | 5 | 56 | 1 | 0 | 11 | 92 |
| 181 | S JUDKINS ST BETWEEN 23RD AVE S AND 24TH S AVE S, S SIDE | SDW-17625 | L | CIP | DISTRICT3 | 10 | 39 | 0 | 1 | 11 | 60 |
| 182 | S JUDKINS ST BETWEEN 23RD AVE S AND 24TH S AVE S, N SIDE | SDW-17626 | L | CIP | DISTRICT3 | 9 | 38 | 0 | 0 | 12 | 60 |
| 183 | S KING ST BETWEEN 23RD AVE S AND 24TH S AVE S, S SIDE | SDW-17633 | L | CIP | DISTRICT3 | 7 | 71 | 2 | 0 | 15 | 147 |
| 184 | S KING ST BETWEEN 23RD AVE S AND 24TH S AVE S, N SIDE | SDW-17634 | L | CIP | DISTRICT3 | 7 | 73 | 2 | 0 | 15 | 149 |
| 185 | S LANE ST BETWEEN 23RD AVE S AND 24TH S AVE S, N SIDE | SDW-17641 | L | CIP | DISTRICT3 | 6 | 71 | 1 | 0 | 13 | 126 |
| 186 | S NORMAN ST BETWEEN 23RD AVE S AND 24TH AVE S, S SIDE | SDW-18135 | L | CIP | DISTRICT3 | 7 | 43 | 1 | 0 | 12 | 68 |
| 187 | S NORMAN ST BETWEEN 23RD AVE S AND 24TH AVE S, N SIDE | SDW-18136 | L | CIP | DISTRICT3 | 6 | 43 | 1 | 1 | 13 | 70 |
| 188 | 23RD AVE S BETWEEN S PLUM ST AND RAINIER AVE S, E SIDE | SDW-18843 | H | CIP | DISTRICT3 | 5 | 57 | 0 | 0 | 13 | 96 |
| 189 | 23RD AVE S BETWEEN S GRAND ST AND S HOLGATE ST, E SIDE | SDW-18844 | H | CIP | DISTRICT3 | 8 | 60 | 0 | 0 | 12 | 101 |
| 190 | S MASSACHUSETTS ST BETWEEN 23RD AVE S AND 24TH AVE S, S SIDE | SDW-19767 | L | CIP | DISTRICT3 | 13 | 46 | 0 | 0 | 13 | 73 |
| 191 | S MASSACHUSETTS ST BETWEEN 23RD AVE S AND 24TH AVE S, N SIDE | SDW-19768 | L | CIP | DISTRICT3 | 13 | 45 | 0 | 0 | 13 | 72 |
| 192 | S GRAND ST BETWEEN 23RD AVE S AND 24TH AVE S, S SIDE | SDW-21943 | L | CIP | DISTRICT3 | 8 | 59 | 0 | 0 | 14 | 96 |
| 193 | S GRAND ST BETWEEN 23RD AVE S AND 24TH AVE S, N SIDE | SDW-21944 | L | CIP | DISTRICT3 | 8 | 59 | 0 | 0 | 14 | 98 |
| 194 | S HILL ST BETWEEN 23RD AVE S AND 24TH AVE S, N SIDE | SDW-21956 | L | CIP | DISTRICT3 | 4 | 53 | 0 | 0 | 13 | 88 |
| 195 | S HOLGATE ST BETWEEN 23RD AVE S AND 24TH AVE S, S SIDE | SDW-21969 | L | CIP | DISTRICT3 | 9 | 64 | 0 | 0 | 15 | 104 |
| 196 | S CHARLES ST BETWEEN 22ND AVE S AND 23RD AVE S, S SIDE | SDW-23437 | H | CIP | DISTRICT3 | 7 | 43 | 1 | 1 | 11 | 71 |
| 197 | S DEARBORN ST BETWEEN DEAD END 1 AND 23RD AVE S, N SIDE | SDW-23444 | H | CIP | DISTRICT3 | 5 | 55 | 1 | 0 | 10 | 91 |
| 198 | S GRAND ST BETWEEN 23RD WR AVE S AND 23RD AVE S, N SIDE | SDW-23452 | H | CIP | DISTRICT3 | 9 | 56 | 0 | 0 | 10 | 93 |
| 199 | 23RD AVE S BETWEEN RAINIER AVE S AND S WALKER ST, E SIDE | SDW-23951 | L | CIP | DISTRICT2 | 4 | 50 | 0 | 0 | 14 | 86 |
| 200 | S KING ST BETWEEN DEAD END 1 AND 23RD AVE S, S SIDE | SDW-24064 | H | CIP | DISTRICT3 | 7 | 70 | 1 | 0 | 13 | 143 |
| 201 | S KING ST BETWEEN DEAD END 1 AND 23RD AVE S, N SIDE | SDW-24065 | H | CIP | DISTRICT3 | 7 | 69 | 1 | 0 | 13 | 142 |
| 202 | S LANE ST BETWEEN DEAD END 2 AND 23RD AVE S, S SIDE | SDW-24071 | H | CIP | DISTRICT3 | 5 | 63 | 1 | 0 | 13 | 107 |
| 203 | S LANE ST BETWEEN DEAD END 2 AND 23RD AVE S, N SIDE | SDW-24072 | H | CIP | DISTRICT3 | 5 | 69 | 1 | 0 | 13 | 125 |
| 204 | S MASSACHUSETTS ST BETWEEN 22ND AVE S AND 23RD AVE S, S SIDE | SDW-24079 | H | CIP | DISTRICT3 | 11 | 45 | 0 | 0 | 15 | 75 |
| 205 | S MASSACHUSETTS ST BETWEEN 22ND AVE S AND 23RD AVE S, N SIDE | SDW-24080 | H | CIP | DISTRICT3 | 11 | 45 | 0 | 0 | 15 | 76 |
| 206 | S NORMAN ST BETWEEN 22ND AVE S AND 23RD AVE S, S SIDE | SDW-24082 | H | CIP | DISTRICT3 | 6 | 43 | 1 | 1 | 10 | 71 |
| 207 | S NORMAN ST BETWEEN 22ND AVE S AND 23RD AVE S, N SIDE | SDW-24083 | H | CIP | DISTRICT3 | 6 | 43 | 1 | 1 | 10 | 71 |
| 208 | RAINIER AVE S BETWEEN 23RD AVE S AND S WALKER ST, SW SIDE | SDW-26142 | L | CIP | DISTRICT3 | 4 | 50 | 0 | 0 | 14 | 86 |
| 209 | RAINIER AVE S BETWEEN S PLUM ST AND 23RD AVE S, SW SIDE | SDW-26143 | H | CIP | DISTRICT2 | 7 | 59 | 0 | 0 | 13 | 101 |
| 210 | S HILL ST BETWEEN 22ND AVE S AND 23RD AVE S, N SIDE | SDW-26651 | H | CIP | DISTRICT2 | 3 | 56 | 0 | 0 | 12 | 94 |

Facilities Served Codes:

1. Government offices, facilities, parks, community centers, and schools
2. Transportation corridors
3. Hospitals, medical facilities, assisted living facilities, etc.
4. Places of public accommodation (commercial facilities, restaurants, hotels, etc.)
5. Employment facilities (offices, places of business, etc.)
6. Residential neighborhoods or other

SDOT ADA Transition Plan Appendix 6.1a:
2019 SDOT Projected Curb Ramp Construction/Remediation Breakdown (by Ramp Locations)

| | | | | | | Facilities Served | | | | | |
|------|--|-----------|--------------------|-----------|-----------|-------------------|-----|---|---|----|-----|
| Line | Sidewalk Location | SDW-ID | Curb Ramp Location | Installer | District | 1 | 2 | 3 | 4 | 5 | 6 |
| 211 | S CHARLES ST BETWEEN 22ND AVE S AND 23RD AVE S, N SIDE | SDW-32697 | H | CIP | DISTRICT3 | 7 | 51 | 1 | 0 | 11 | 79 |
| 212 | 23RD AVE S BETWEEN S DEARBORN ST AND S CHARLES ST, E SIDE | SDW-33926 | L,H | CIP | DISTRICT3 | 8 | 57 | 1 | 0 | 12 | 89 |
| 213 | 23RD AVE S BETWEEN S PLUM ST AND RAINIER AVE S, W SIDE | SDW-36531 | L,H | CIP | DISTRICT3 | 5 | 59 | 0 | 0 | 13 | 98 |
| 214 | 23RD AVE S BETWEEN S CHARLES ST AND S NORMAN ST, E SIDE | SDW-39752 | L,H | CIP | DISTRICT3 | 7 | 47 | 1 | 1 | 12 | 73 |
| 215 | 23RD AVE S BETWEEN S CHARLES ST AND S NORMAN ST, W SIDE | SDW-40718 | L,H | CIP | DISTRICT3 | 7 | 41 | 1 | 1 | 12 | 69 |
| 216 | 23RD AVE S BETWEEN S JACKSON ST AND S KING ST, W SIDE | SDW-40719 | H | CIP | DISTRICT3 | 9 | 98 | 1 | 0 | 18 | 181 |
| 217 | 23RD AVE S BETWEEN S MASSACHUSETTS ST AND S GRAND ST, E SIDE | SDW-40864 | L | CIP | DISTRICT3 | 12 | 60 | 0 | 0 | 15 | 96 |
| 218 | S PLUM ST BETWEEN 23RD AVE S AND 24TH AVE S, N SIDE | SDW-40871 | L | CIP | DISTRICT3 | 6 | 60 | 0 | 0 | 14 | 100 |
| 219 | RAINIER AVE S BETWEEN S PLUM ST AND 23RD AVE S, NE SIDE | SDW-41756 | H | CIP | DISTRICT2 | 6 | 57 | 0 | 0 | 13 | 100 |
| 220 | S LANE ST BETWEEN 23RD AVE S AND 24TH S AVE S, S SIDE | SDW-41841 | L | CIP | DISTRICT3 | 6 | 66 | 1 | 0 | 14 | 110 |
| 221 | S PLUM ST BETWEEN RAINIER AVE S AND 23RD AVE S, S SIDE | SDW-42341 | H | CIP | DISTRICT2 | 5 | 59 | 0 | 0 | 12 | 95 |
| 222 | 23RD AVE S BETWEEN S HOLGATE ST AND S PLUM ST, E SIDE | SDW-43286 | L,H | CIP | DISTRICT3 | 8 | 64 | 0 | 0 | 13 | 106 |
| 223 | S DEARBORN ST BETWEEN DEAD END 1 AND 23RD AVE S, S SIDE | SDW-43737 | H | CIP | DISTRICT3 | 5 | 60 | 1 | 0 | 10 | 91 |
| 224 | S HOLGATE ST BETWEEN RAINIER AVE S AND 23RD AVE S, N SIDE | SDW-43859 | H | CIP | DISTRICT2 | 9 | 62 | 0 | 0 | 12 | 105 |
| 225 | 23RD AVE S BETWEEN MOUNTAINS TO SOUND TRL AND S MASSACHUSETTS ST, 'S | SDW-45553 | H | CIP | DISTRICT3 | 12 | 53 | 0 | 0 | 19 | 86 |
| 226 | 23RD AVE S BETWEEN MOUNTAINS TO SOUND TRL AND S MASSACHUSETTS ST, 'S | SDW-45554 | H | CIP | DISTRICT3 | 12 | 54 | 0 | 0 | 19 | 86 |
| 227 | S JUDKINS ST BETWEEN 22ND AVE S AND 23RD AVE S, S SIDE | SDW-45671 | H | CIP | DISTRICT3 | 11 | 34 | 0 | 0 | 12 | 55 |
| 228 | N 83RD ST BETWEEN LINDEN AVE N AND AURORA AVE N, N SIDE | SDW-11820 | H | CIP | DISTRICT6 | 1 | 85 | 0 | 1 | 10 | 139 |
| 229 | N 83RD ST BETWEEN AURORA AVE N AND STONE AVE N, N SIDE | SDW-12469 | L | CIP | DISTRICT6 | 2 | 81 | 0 | 1 | 8 | 139 |
| 230 | AURORA AVE N BETWEEN GREEN LAKE DR N AND N 84TH ST, E SIDE | SDW-14313 | L,M | CIP | DISTRICT6 | 1 | 68 | 0 | 0 | 8 | 110 |
| 231 | AURORA AVE N BETWEEN N 82ND ST AND GREEN LAKE DR N, E SIDE | SDW-14314 | H | CIP | DISTRICT6 | 1 | 73 | 0 | 0 | 8 | 119 |
| 232 | GREEN LAKE DR N BETWEEN N 82ND ST AND AURORA AVE N, SW SIDE | SDW-14452 | H | CIP | DISTRICT6 | 2 | 76 | 0 | 0 | 8 | 127 |
| 233 | GREEN LAKE DR N BETWEEN N 82ND ST AND AURORA AVE N, NE SIDE | SDW-14453 | H | CIP | DISTRICT6 | 2 | 79 | 0 | 0 | 8 | 128 |
| 234 | AURORA AVE N BETWEEN GREEN LAKE DR N AND N 84TH ST, W SIDE | SDW-9681 | L | CIP | DISTRICT6 | 1 | 67 | 0 | 0 | 9 | 108 |
| 235 | 25TH AVE NE BETWEEN NE 60TH ST AND NE 65TH ST, E SIDE | SDW-11672 | L | CIP | DISTRICT4 | 5 | 88 | 1 | 1 | 15 | 118 |
| 236 | NE 60TH ST BETWEEN 25TH AVE NE AND 26TH AVE NE, S SIDE | SDW-13407 | L | CIP | DISTRICT4 | 4 | 30 | 0 | 1 | 6 | 46 |
| 237 | NE 60TH ST BETWEEN 25TH AVE NE AND 26TH AVE NE, N SIDE | SDW-13408 | L | CIP | DISTRICT4 | 3 | 32 | 1 | 1 | 4 | 53 |
| 238 | NE 60TH ST BETWEEN 24TH AVE NE AND 25TH AVE NE, S SIDE | SDW-13409 | H | CIP | DISTRICT4 | 5 | 30 | 1 | 1 | 5 | 48 |
| 239 | NE 60TH ST BETWEEN 24TH AVE NE AND 25TH AVE NE, N SIDE | SDW-13410 | H | CIP | DISTRICT4 | 5 | 29 | 1 | 1 | 6 | 46 |
| 240 | 25TH AVE NE BETWEEN NE 57TH ST AND NE 60TH ST, W SIDE | SDW-13775 | L,H | CIP | DISTRICT4 | 5 | 92 | 2 | 1 | 13 | 118 |
| 241 | 25TH AVE NE BETWEEN NE 57TH ST AND NE 60TH ST, E SIDE | SDW-13776 | L,H | CIP | DISTRICT4 | 5 | 93 | 1 | 1 | 13 | 118 |
| 242 | 25TH AVE NE BETWEEN NE 55TH ST AND NE 57TH ST, W SIDE | SDW-13777 | L | CIP | DISTRICT4 | 6 | 123 | 1 | 1 | 15 | 157 |
| 243 | 25TH AVE NE BETWEEN NE 54TH ST AND NE 55TH ST, W SIDE | SDW-13778 | L,H | CIP | DISTRICT4 | 6 | 140 | 1 | 0 | 14 | 178 |
| 244 | 25TH AVE NE BETWEEN NE 54TH ST AND NE 55TH ST, E SIDE | SDW-13779 | L,H | CIP | DISTRICT4 | 6 | 141 | 1 | 0 | 14 | 180 |
| 245 | 25TH AVE NE BETWEEN NE BLAKELEY ST AND NE 54TH ST, W SIDE | SDW-13780 | L,H | CIP | DISTRICT4 | 5 | 168 | 1 | 0 | 14 | 224 |

- Facilities Served Codes:
1. Government offices, facilities, parks, community centers, and schools
 2. Transportation corridors
 3. Hospitals, medical facilities, assisted living facilities, etc.
 4. Places of public accommodation (commercial facilities, restaurants, hotels, etc.)
 5. Employment facilities (offices, places of business, etc.)
 6. Residential neighborhoods or other

SDOT ADA Transition Plan Appendix 6.1a:
2019 SDOT Projected Curb Ramp Construction/Remediation Breakdown (by Ramp Locations)

| | | | | | | Facilities Served | | | | | |
|------|--|-----------|--------------------|-----------|-----------|-------------------|-----|---|---|----|-----|
| Line | Sidewalk Location | SDW-ID | Curb Ramp Location | Installer | District | 1 | 2 | 3 | 4 | 5 | 6 |
| 246 | 25TH AVE NE BETWEEN NE 49TH ST AND NE BLAKELEY ST, W SIDE | SDW-13781 | L | CIP | DISTRICT4 | 5 | 226 | 1 | 0 | 12 | 334 |
| 247 | 25TH AVE NE BETWEEN NE 44TH ST AND NE 47TH ST, W SIDE | SDW-13784 | L | CIP | DISTRICT4 | 3 | 94 | 0 | 0 | 4 | 170 |
| 248 | 25TH AVE NE BETWEEN NE 44TH ST AND NE 47TH ST, E SIDE | SDW-13785 | L,H | CIP | DISTRICT4 | 3 | 92 | 0 | 0 | 4 | 165 |
| 249 | NE 44TH ST BETWEEN 25TH AVE NE AND MONTLAKE BLVD NE, S SIDE | SDW-14421 | L | CIP | DISTRICT4 | 3 | 85 | 0 | 0 | 4 | 155 |
| 250 | NE 44TH ST BETWEEN 25TH AVE NE AND MONTLAKE BLVD NE, N SIDE | SDW-14422 | L | CIP | DISTRICT4 | 3 | 91 | 0 | 0 | 4 | 165 |
| 251 | NE 47TH ST BETWEEN 24TH AVE NE AND 25TH AVE NE, S SIDE | SDW-14434 | H | CIP | DISTRICT4 | 4 | 179 | 0 | 0 | 6 | 272 |
| 252 | NE 54TH ST BETWEEN 25TH AVE NE AND 26TH AVE NE, S SIDE | SDW-15300 | L | CIP | DISTRICT4 | 5 | 145 | 1 | 1 | 13 | 185 |
| 253 | NE 54TH ST BETWEEN 25TH AVE NE AND 26TH AVE NE, N SIDE | SDW-15301 | L | CIP | DISTRICT4 | 5 | 147 | 1 | 0 | 14 | 187 |
| 254 | NE 55TH ST BETWEEN 25TH AVE NE AND 26TH AVE NE, N SIDE | SDW-15310 | L | CIP | DISTRICT4 | 6 | 134 | 1 | 0 | 15 | 169 |
| 255 | NE 55TH ST BETWEEN RAVENNA PL NE AND 25TH AVE NE, S SIDE | SDW-15311 | H | CIP | DISTRICT4 | 6 | 144 | 1 | 0 | 18 | 181 |
| 256 | NE 55TH ST BETWEEN RAVENNA PL NE AND 25TH AVE NE, N SIDE | SDW-15312 | H | CIP | DISTRICT4 | 6 | 127 | 1 | 1 | 18 | 161 |
| 257 | NE 57TH ST BETWEEN 25TH AVE NE AND 26TH AVE NE, N SIDE | SDW-15929 | H | CIP | DISTRICT4 | 4 | 86 | 1 | 1 | 15 | 107 |
| 258 | NE BLAKELEY ST BETWEEN 25TH AVE NE AND 26TH AVE NE, N SIDE | SDW-15932 | L | CIP | DISTRICT4 | 4 | 162 | 1 | 0 | 13 | 221 |
| 259 | NE 45TH ST BETWEEN 21ST AVE NE AND NE 45TH ST RP, N SIDE | SDW-32014 | M,H | CIP | DISTRICT4 | 4 | 104 | 0 | 0 | 9 | 185 |
| 260 | NE 49TH ST BETWEEN 24TH AVE NE AND 25TH AVE NE, S SIDE | SDW-32017 | H | CIP | DISTRICT4 | 4 | 210 | 1 | 0 | 6 | 314 |
| 261 | NE 54TH ST BETWEEN 24TH AVE NE AND 25TH AVE NE, N SIDE | SDW-32041 | H | CIP | DISTRICT4 | 6 | 139 | 1 | 0 | 16 | 178 |
| 262 | 25TH AVE NE BETWEEN NE 60TH ST AND NE 65TH ST, W SIDE | SDW-37186 | L | CIP | DISTRICT4 | 6 | 92 | 1 | 1 | 14 | 123 |
| 263 | NE 55TH ST BETWEEN 25TH AVE NE AND 26TH AVE NE, S SIDE | SDW-40090 | L | CIP | DISTRICT4 | 6 | 137 | 1 | 0 | 15 | 173 |
| 264 | 25TH AVE NE BETWEEN NE 55TH ST AND NE 57TH ST, E SIDE | SDW-40639 | L,H | CIP | DISTRICT4 | 6 | 122 | 1 | 1 | 15 | 156 |
| 265 | 25TH AVE NE BETWEEN NE BLAKELEY ST AND NE 54TH ST, E SIDE | SDW-40640 | L,H | CIP | DISTRICT4 | 5 | 166 | 1 | 0 | 13 | 221 |
| 266 | NE BLAKELEY ST BETWEEN RAVENNA PL NE AND 25TH AVE NE, N SIDE | SDW-40696 | H | CIP | DISTRICT4 | 5 | 160 | 1 | 0 | 13 | 214 |
| 267 | 25TH AVE NE BETWEEN NE 47TH ST AND NE 49TH ST, W SIDE | SDW-41094 | H | CIP | DISTRICT4 | 4 | 208 | 1 | 0 | 6 | 311 |
| 268 | 25TH AVE NE BETWEEN MONTLAKE BLVD NE AND NE 44TH ST, W SIDE | SDW-41095 | H | CIP | DISTRICT4 | 3 | 81 | 0 | 0 | 7 | 141 |
| 269 | NE 54TH ST BETWEEN 24TH AVE NE AND 25TH AVE NE, S SIDE | SDW-44070 | H | CIP | DISTRICT4 | 6 | 142 | 1 | 0 | 17 | 182 |
| 270 | PEND OREILLE RD NE BETWEEN BURKE GILMAN TRL AND 25TH AVE NE, SE SIDE | SDW-46041 | H | CIP | DISTRICT4 | 3 | 84 | 0 | 0 | 4 | 147 |
| 271 | PEND OREILLE RD NE BETWEEN BURKE GILMAN TRL AND 25TH AVE NE, NW SIDE | SDW-46044 | H | CIP | DISTRICT4 | 3 | 84 | 0 | 0 | 4 | 153 |
| 272 | 25TH AVE NE BETWEEN NE 44TH ST AND NE 47TH ST, E SIDE | SDW-46655 | L,H | CIP | DISTRICT4 | 3 | 91 | 0 | 0 | 4 | 169 |
| 273 | 25TH AVE NE BETWEEN NE 44TH ST AND NE 47TH ST, E SIDE | SDW-46656 | L | CIP | DISTRICT4 | 4 | 181 | 0 | 0 | 6 | 283 |
| 274 | 25TH AVE NE BETWEEN NE 44TH ST AND NE 47TH ST, W SIDE | SDW-46657 | H | CIP | DISTRICT4 | 4 | 180 | 0 | 0 | 6 | 281 |
| 275 | 25TH AVE NE BETWEEN MONTLAKE BLVD NE AND NE 44TH ST, E SIDE | SDW-649 | H | CIP | DISTRICT4 | 3 | 84 | 0 | 0 | 7 | 152 |
| 276 | NE 47TH ST BETWEEN 35TH AVE NE AND 36TH AVE NE, S SIDE | SDW-10568 | L | CIP | DISTRICT4 | 2 | 93 | 0 | 1 | 9 | 139 |
| 277 | NE 47TH ST BETWEEN 35TH AVE NE AND 36TH AVE NE, N SIDE | SDW-10569 | L | CIP | DISTRICT4 | 2 | 93 | 0 | 1 | 9 | 140 |
| 278 | NE 50TH ST BETWEEN 35TH AVE NE AND 36TH AVE NE, N SIDE | SDW-10578 | L | CIP | DISTRICT4 | 1 | 67 | 0 | 1 | 5 | 97 |
| 279 | NE 50TH ST BETWEEN 34TH AVE NE AND 35TH AVE NE, S SIDE | SDW-10579 | H | CIP | DISTRICT4 | 1 | 69 | 0 | 1 | 0 | 103 |
| 280 | NE 52ND ST BETWEEN 35TH AVE NE AND 36TH AVE NE, S SIDE | SDW-10593 | L | CIP | DISTRICT4 | 2 | 31 | 0 | 1 | 12 | 52 |

- Facilities Served Codes:
1. Government offices, facilities, parks, community centers, and schools
 2. Transportation corridors
 3. Hospitals, medical facilities, assisted living facilities, etc.
 4. Places of public accommodation (commercial facilities, restaurants, hotels, etc.)
 5. Employment facilities (offices, places of business, etc.)
 6. Residential neighborhoods or other

SDOT ADA Transition Plan Appendix 6.1a:
2019 SDOT Projected Curb Ramp Construction/Remediation Breakdown (by Ramp Locations)

| | | | | | | Facilities Served | | | | | |
|------|---|-----------|--------------------|-----------|-----------|-------------------|----|---|---|----|-----|
| Line | Sidewalk Location | SDW-ID | Curb Ramp Location | Installer | District | 1 | 2 | 3 | 4 | 5 | 6 |
| 281 | 35TH AVE NE BETWEEN NE 68TH ST AND NE 70TH ST, E SIDE | SDW-12295 | L | CIP | DISTRICT4 | 3 | 78 | 0 | 1 | 16 | 108 |
| 282 | 35TH AVE NE BETWEEN NE 65TH ST AND NE 68TH ST, W SIDE | SDW-12296 | L,H | CIP | DISTRICT4 | 3 | 75 | 0 | 0 | 18 | 102 |
| 283 | 35TH AVE NE BETWEEN NE 65TH ST AND NE 68TH ST, E SIDE | SDW-12297 | L,H | CIP | DISTRICT4 | 3 | 74 | 0 | 0 | 18 | 101 |
| 284 | 35TH AVE NE BETWEEN NE 62ND ST AND NE 65TH ST, W SIDE | SDW-12298 | H | CIP | DISTRICT4 | 3 | 65 | 0 | 1 | 18 | 88 |
| 285 | 35TH AVE NE BETWEEN NE 62ND ST AND NE 65TH ST, E SIDE | SDW-12299 | H | CIP | DISTRICT4 | 3 | 64 | 0 | 1 | 18 | 83 |
| 286 | UNIVERSITY VIEW PL NE BETWEEN NE 45TH PL AND 34TH AVE NE, SW SIDE | SDW-12370 | L | CIP | DISTRICT4 | 2 | 91 | 0 | 1 | 7 | 145 |
| 287 | UNIVERSITY VIEW PL NE BETWEEN NE 45TH PL AND 34TH AVE NE, NE SIDE | SDW-12371 | L | CIP | DISTRICT4 | 2 | 92 | 0 | 1 | 6 | 149 |
| 288 | NE 80TH ST BETWEEN 35TH AVE NE AND 36TH AVE NE, N SIDE | SDW-12396 | L | CIP | DISTRICT4 | 1 | 46 | 0 | 1 | 12 | 77 |
| 289 | NE 80TH ST BETWEEN 34TH AVE NE AND 35TH AVE NE, S SIDE | SDW-12397 | H | CIP | DISTRICT4 | 1 | 44 | 0 | 1 | 7 | 71 |
| 290 | NE 82ND ST BETWEEN 35TH AVE NE AND 36TH AVE NE, S SIDE | SDW-12406 | L | CIP | DISTRICT4 | 2 | 52 | 1 | 1 | 14 | 73 |
| 291 | NE 82ND ST BETWEEN 35TH AVE NE AND 36TH AVE NE, N SIDE | SDW-12407 | L | CIP | DISTRICT4 | 2 | 53 | 1 | 1 | 14 | 74 |
| 292 | NE 85TH ST BETWEEN 35TH AVE NE AND 36TH AVE NE, S SIDE | SDW-12411 | L | CIP | DISTRICT4 | 3 | 57 | 1 | 1 | 15 | 76 |
| 293 | NE 80TH ST BETWEEN 34TH AVE NE AND 35TH AVE NE, N SIDE | SDW-12691 | H | CIP | DISTRICT4 | 1 | 45 | 0 | 1 | 8 | 71 |
| 294 | NE 81ST ST BETWEEN 34TH AVE NE AND 35TH AVE NE, N SIDE | SDW-12698 | H | CIP | DISTRICT4 | 2 | 44 | 0 | 1 | 9 | 64 |
| 295 | NE 84TH ST BETWEEN 34TH AVE NE AND 35TH AVE NE, N SIDE | SDW-12701 | H | CIP | DISTRICT4 | 2 | 54 | 1 | 0 | 11 | 73 |
| 296 | NE 85TH ST BETWEEN 32ND AVE NE AND 35TH AVE NE, S SIDE | SDW-13959 | H | CIP | DISTRICT4 | 4 | 61 | 1 | 1 | 13 | 81 |
| 297 | NE 55TH ST BETWEEN 35TH AVE NE AND 36TH AVE NE, S SIDE | SDW-14017 | L | CIP | DISTRICT4 | 3 | 39 | 0 | 1 | 13 | 55 |
| 298 | 35TH AVE NE BETWEEN NE 84TH ST AND NE 85TH ST, E SIDE | SDW-14094 | L,H | CIP | DISTRICT4 | 3 | 54 | 1 | 0 | 13 | 75 |
| 299 | 35TH AVE NE BETWEEN NE 82ND ST AND NE 84TH ST, E SIDE | SDW-14095 | L,H | CIP | DISTRICT4 | 2 | 58 | 1 | 0 | 13 | 80 |
| 300 | 35TH AVE NE BETWEEN NE 80TH ST AND NE 81ST ST, E SIDE | SDW-14096 | L,H | CIP | DISTRICT4 | 2 | 47 | 0 | 0 | 10 | 75 |
| 301 | 35TH AVE NE BETWEEN NE 77TH ST AND NE 80TH ST, W SIDE | SDW-14097 | L,H | CIP | DISTRICT4 | 1 | 57 | 0 | 1 | 10 | 95 |
| 302 | 35TH AVE NE BETWEEN NE 77TH ST AND NE 80TH ST, E SIDE | SDW-14098 | L,H | CIP | DISTRICT4 | 1 | 56 | 0 | 1 | 11 | 94 |
| 303 | 35TH AVE NE BETWEEN NE 75TH ST AND NE 77TH ST, E SIDE | SDW-14099 | H | CIP | DISTRICT4 | 2 | 60 | 0 | 1 | 11 | 98 |
| 304 | 35TH AVE NE BETWEEN NE 73RD ST AND NE 75TH ST, W SIDE | SDW-14100 | L | CIP | DISTRICT4 | 3 | 66 | 0 | 0 | 8 | 106 |
| 305 | 35TH AVE NE BETWEEN NE 73RD ST AND NE 75TH ST, E SIDE | SDW-14101 | H | CIP | DISTRICT4 | 3 | 65 | 0 | 0 | 9 | 105 |
| 306 | 35TH AVE NE BETWEEN NE 52ND ST AND NE 55TH ST, E SIDE | SDW-14215 | L | CIP | DISTRICT4 | 1 | 40 | 0 | 1 | 14 | 61 |
| 307 | 35TH AVE NE BETWEEN NE 50TH ST AND NE 52ND ST, W SIDE | SDW-14216 | L,H | CIP | DISTRICT4 | 1 | 79 | 0 | 1 | 8 | 117 |
| 308 | 35TH AVE NE BETWEEN NE 45TH PL AND NE 50TH ST, W SIDE | SDW-14217 | L,H | CIP | DISTRICT4 | 2 | 98 | 0 | 1 | 8 | 154 |
| 309 | NE 77TH ST BETWEEN 35TH AVE NE AND 36TH AVE NE, S SIDE | SDW-14274 | L | CIP | DISTRICT4 | 0 | 43 | 0 | 1 | 10 | 77 |
| 310 | NE 77TH ST BETWEEN 35TH AVE NE AND 36TH AVE NE, N SIDE | SDW-14275 | L | CIP | DISTRICT4 | 0 | 42 | 0 | 1 | 10 | 76 |
| 311 | NE 77TH ST BETWEEN 34TH AVE NE AND 35TH AVE NE, S SIDE | SDW-14276 | H | CIP | DISTRICT4 | 1 | 44 | 0 | 1 | 7 | 77 |
| 312 | NE 80TH ST BETWEEN 35TH AVE NE AND 36TH AVE NE, S SIDE | SDW-14281 | L | CIP | DISTRICT4 | 1 | 47 | 0 | 1 | 11 | 78 |
| 313 | 35TH AVE NE BETWEEN NE 68TH ST AND NE 70TH ST, W SIDE | SDW-14456 | L,H | CIP | DISTRICT4 | 3 | 78 | 0 | 1 | 16 | 108 |
| 314 | NE 73RD ST BETWEEN 34TH AVE NE AND 35TH AVE NE, S SIDE | SDW-14739 | H | CIP | DISTRICT4 | 3 | 56 | 0 | 1 | 6 | 86 |
| 315 | NE 73RD ST BETWEEN 34TH AVE NE AND 35TH AVE NE, N SIDE | SDW-14740 | H | CIP | DISTRICT4 | 3 | 56 | 0 | 1 | 6 | 88 |

Facilities Served Codes:

1. Government offices, facilities, parks, community centers, and schools
2. Transportation corridors
3. Hospitals, medical facilities, assisted living facilities, etc.
4. Places of public accommodation (commercial facilities, restaurants, hotels, etc.)
5. Employment facilities (offices, places of business, etc.)
6. Residential neighborhoods or other

SDOT ADA Transition Plan Appendix 6.1a:
2019 SDOT Projected Curb Ramp Construction/Remediation Breakdown (by Ramp Locations)

| | | | | | | Facilities Served | | | | | |
|------|--|-----------|--------------------|-----------|-----------|-------------------|----|---|---|----|-----|
| Line | Sidewalk Location | SDW-ID | Curb Ramp Location | Installer | District | 1 | 2 | 3 | 4 | 5 | 6 |
| 316 | NE 75TH ST BETWEEN 35TH AVE NE AND 36TH AVE NE, S SIDE | SDW-14747 | L | CIP | DISTRICT4 | 2 | 51 | 0 | 0 | 8 | 88 |
| 317 | NE 77TH ST BETWEEN 34TH AVE NE AND 35TH AVE NE, N SIDE | SDW-14750 | H | CIP | DISTRICT4 | 1 | 44 | 0 | 1 | 7 | 77 |
| 318 | 35TH AVE NE BETWEEN NE 84TH ST AND NE 85TH ST, W SIDE | SDW-15024 | L,H | CIP | DISTRICT4 | 3 | 55 | 1 | 0 | 13 | 76 |
| 319 | 35TH AVE NE BETWEEN NE 82ND ST AND NE 84TH ST, W SIDE | SDW-15025 | L,H | CIP | DISTRICT4 | 2 | 58 | 1 | 1 | 11 | 79 |
| 320 | 35TH AVE NE BETWEEN NE 81ST ST AND NE 82ND ST, W SIDE | SDW-15026 | L,H | CIP | DISTRICT4 | 2 | 53 | 0 | 1 | 12 | 80 |
| 321 | NE 65TH ST BETWEEN 35TH AVE NE AND 36TH W AVE NE, N SIDE | SDW-16606 | L | CIP | DISTRICT4 | 3 | 56 | 0 | 1 | 18 | 76 |
| 322 | NE 65TH ST BETWEEN 34TH E AVE NE AND 35TH AVE NE, S SIDE | SDW-16607 | H | CIP | DISTRICT4 | 2 | 57 | 0 | 0 | 18 | 80 |
| 323 | NE 65TH ST BETWEEN 34TH E AVE NE AND 35TH AVE NE, N SIDE | SDW-16608 | H | CIP | DISTRICT4 | 2 | 56 | 0 | 0 | 18 | 81 |
| 324 | NE 68TH ST BETWEEN 34TH AVE NE AND 35TH AVE NE, S SIDE | SDW-16615 | H | CIP | DISTRICT4 | 3 | 71 | 0 | 0 | 16 | 94 |
| 325 | NE 68TH ST BETWEEN 34TH AVE NE AND 35TH AVE NE, N SIDE | SDW-16616 | H | CIP | DISTRICT4 | 3 | 72 | 0 | 1 | 16 | 96 |
| 326 | NE 70TH ST BETWEEN 35TH AVE NE AND 36TH AVE NE, S SIDE | SDW-16621 | L | CIP | DISTRICT4 | 2 | 66 | 0 | 1 | 8 | 88 |
| 327 | NE 70TH ST BETWEEN 34TH E AVE NE AND 35TH AVE NE, S SIDE | SDW-16622 | H | CIP | DISTRICT4 | 2 | 71 | 0 | 1 | 8 | 93 |
| 328 | NE 70TH ST BETWEEN 34TH E AVE NE AND 35TH AVE NE, N SIDE | SDW-16623 | H | CIP | DISTRICT4 | 2 | 71 | 0 | 1 | 8 | 93 |
| 329 | 35TH AVE NE BETWEEN NE 87TH ST AND NE 88TH ST, W SIDE | SDW-1776 | L,H | CIP | DISTRICT4 | 3 | 45 | 1 | 0 | 12 | 71 |
| 330 | 35TH AVE NE BETWEEN NE 87TH ST AND NE 88TH ST, E SIDE | SDW-1777 | H | CIP | DISTRICT4 | 3 | 43 | 1 | 0 | 13 | 69 |
| 331 | 35TH AVE NE BETWEEN NE 86TH ST AND NE 87TH ST, W SIDE | SDW-1778 | L,H | CIP | DISTRICT4 | 2 | 54 | 1 | 0 | 12 | 79 |
| 332 | 35TH AVE NE BETWEEN NE 85TH ST AND NE 86TH ST, W SIDE | SDW-1780 | H | CIP | DISTRICT4 | 3 | 56 | 1 | 0 | 13 | 76 |
| 333 | 35TH AVE NE BETWEEN NE 85TH ST AND NE 86TH ST, E SIDE | SDW-1781 | L,H | CIP | DISTRICT4 | 3 | 57 | 1 | 0 | 13 | 79 |
| 334 | 35TH AVE NE BETWEEN NE 45TH PL AND NE 50TH ST, E SIDE | SDW-2209 | L,H | CIP | DISTRICT4 | 2 | 97 | 0 | 1 | 8 | 152 |
| 335 | 35TH AVE NE BETWEEN NE 89TH ST AND NE 90TH ST, W SIDE | SDW-2230 | L | CIP | DISTRICT4 | 4 | 46 | 1 | 1 | 13 | 68 |
| 336 | 35TH AVE NE BETWEEN NE 88TH ST AND NE 89TH ST, W SIDE | SDW-2231 | L,H | CIP | DISTRICT4 | 3 | 34 | 1 | 1 | 13 | 58 |
| 337 | 35TH AVE NE BETWEEN NE 88TH ST AND NE 89TH ST, E SIDE | SDW-2232 | L,H | CIP | DISTRICT4 | 3 | 35 | 1 | 1 | 13 | 59 |
| 338 | 35TH AVE NE BETWEEN NE 89TH ST AND NE 90TH ST, E SIDE | SDW-35036 | L | CIP | DISTRICT4 | 4 | 45 | 1 | 1 | 13 | 67 |
| 339 | 35TH AVE NE BETWEEN NE BLAKELEY ST AND NE 45TH PL, W SIDE | SDW-35295 | H | CIP | DISTRICT4 | 2 | 94 | 0 | 1 | 9 | 142 |
| 340 | NE 88TH ST BETWEEN 32ND AVE NE AND 35TH AVE NE, N SIDE | SDW-37115 | H | CIP | DISTRICT4 | 4 | 39 | 1 | 1 | 11 | 66 |
| 341 | NE 45TH PL BETWEEN NE BLAKELEY ST AND UNIVERSITY VIEW PL NE, NW SIDE | SDW-37218 | L,H | CIP | DISTRICT4 | 2 | 91 | 0 | 1 | 8 | 145 |
| 342 | NE 85TH ST BETWEEN 35TH AVE NE AND 36TH AVE NE, N SIDE | SDW-37567 | L | CIP | DISTRICT4 | 3 | 57 | 1 | 1 | 15 | 76 |
| 343 | NE 45TH PL BETWEEN UNIVERSITY VIEW PL NE AND 35TH AVE NE, SE SIDE | SDW-37681 | H | CIP | DISTRICT4 | 2 | 93 | 0 | 1 | 8 | 141 |
| 344 | 35TH AVE NE BETWEEN NE 52ND ST AND NE 55TH ST, W SIDE | SDW-38121 | L | CIP | DISTRICT4 | 2 | 41 | 0 | 1 | 13 | 64 |
| 345 | 35TH AVE NE BETWEEN NE 50TH ST AND NE 52ND ST, E SIDE | SDW-38122 | L,H | CIP | DISTRICT4 | 1 | 76 | 0 | 1 | 10 | 114 |
| 346 | NE 86TH ST BETWEEN 32ND AVE NE AND 35TH AVE NE, S SIDE | SDW-38181 | H | CIP | DISTRICT4 | 3 | 54 | 1 | 0 | 11 | 73 |
| 347 | NE 50TH ST BETWEEN 35TH AVE NE AND 36TH AVE NE, S SIDE | SDW-38288 | L | CIP | DISTRICT4 | 1 | 69 | 0 | 1 | 3 | 100 |
| 348 | NE BLAKELEY ST BETWEEN NE 45TH PL AND 35TH AVE NE, NE SIDE | SDW-38985 | L | CIP | DISTRICT4 | 2 | 94 | 0 | 1 | 9 | 150 |
| 349 | NE 81ST ST BETWEEN 34TH AVE NE AND 35TH AVE NE, S SIDE | SDW-40004 | H | CIP | DISTRICT4 | 2 | 42 | 0 | 1 | 9 | 63 |
| 350 | NE 84TH ST BETWEEN 34TH AVE NE AND 35TH AVE NE, S SIDE | SDW-40005 | H | CIP | DISTRICT4 | 2 | 54 | 1 | 1 | 11 | 74 |

Facilities Served Codes:

1. Government offices, facilities, parks, community centers, and schools
2. Transportation corridors
3. Hospitals, medical facilities, assisted living facilities, etc.
4. Places of public accommodation (commercial facilities, restaurants, hotels, etc.)
5. Employment facilities (offices, places of business, etc.)
6. Residential neighborhoods or other

SDOT ADA Transition Plan Appendix 6.1a:
2019 SDOT Projected Curb Ramp Construction/Remediation Breakdown (by Ramp Locations)

| | | | | | | Facilities Served | | | | | |
|------|---|-----------|--------------------|-----------|-----------|-------------------|-----|---|---|----|-----|
| Line | Sidewalk Location | SDW-ID | Curb Ramp Location | Installer | District | 1 | 2 | 3 | 4 | 5 | 6 |
| 351 | NE 65TH ST BETWEEN 35TH AVE NE AND 36TH W AVE NE, S SIDE | SDW-40156 | L | CIP | DISTRICT4 | 3 | 54 | 0 | 1 | 18 | 74 |
| 352 | NE 68TH ST BETWEEN 35TH AVE NE AND 36TH AVE NE, S SIDE | SDW-40159 | L | CIP | DISTRICT4 | 4 | 67 | 0 | 1 | 14 | 89 |
| 353 | 35TH AVE NE BETWEEN NE 80TH ST AND NE 81ST ST, W SIDE | SDW-41056 | L,H | CIP | DISTRICT4 | 2 | 48 | 0 | 1 | 9 | 76 |
| 354 | 35TH AVE NE BETWEEN NE 81ST ST AND NE 82ND ST, E SIDE | SDW-41108 | L,H | CIP | DISTRICT4 | 2 | 50 | 0 | 0 | 13 | 77 |
| 355 | 35TH AVE NE BETWEEN NE 75TH ST AND NE 77TH ST, W SIDE | SDW-41109 | H | CIP | DISTRICT4 | 2 | 60 | 0 | 1 | 9 | 98 |
| 356 | 35TH AVE NE BETWEEN NE 70TH ST AND NE 73RD ST, W SIDE | SDW-41110 | L,H | CIP | DISTRICT4 | 3 | 76 | 0 | 0 | 9 | 110 |
| 357 | 35TH AVE NE BETWEEN NE 70TH ST AND NE 73RD ST, E SIDE | SDW-41442 | H | CIP | DISTRICT4 | 3 | 73 | 0 | 0 | 9 | 108 |
| 358 | NE BLAKELEY ST BETWEEN 33RD AVE NE AND NE 45TH PL, NE SIDE | SDW-41927 | H | CIP | DISTRICT4 | 2 | 116 | 0 | 1 | 8 | 194 |
| 359 | NE 89TH ST BETWEEN 35TH AVE NE AND 38TH AVE NE, S SIDE | SDW-4718 | L | CIP | DISTRICT4 | 3 | 42 | 1 | 1 | 15 | 66 |
| 360 | NE 89TH ST BETWEEN 35TH AVE NE AND 38TH AVE NE, N SIDE | SDW-4719 | L | CIP | DISTRICT4 | 3 | 41 | 1 | 1 | 15 | 64 |
| 361 | NE 89TH ST BETWEEN 32ND AVE NE AND 35TH AVE NE, S SIDE | SDW-4720 | H | CIP | DISTRICT4 | 4 | 38 | 1 | 1 | 13 | 61 |
| 362 | NE 89TH ST BETWEEN 32ND AVE NE AND 35TH AVE NE, N SIDE | SDW-4721 | H | CIP | DISTRICT4 | 4 | 39 | 1 | 1 | 13 | 61 |
| 363 | NE 87TH ST BETWEEN 32ND AVE NE AND 35TH AVE NE, S SIDE | SDW-5426 | H | CIP | DISTRICT4 | 4 | 49 | 1 | 1 | 11 | 77 |
| 364 | NE 87TH ST BETWEEN 32ND AVE NE AND 35TH AVE NE, N SIDE | SDW-5427 | H | CIP | DISTRICT4 | 4 | 48 | 1 | 1 | 11 | 76 |
| 365 | NE 86TH ST BETWEEN 35TH AVE NE AND 38TH AVE NE, S SIDE | SDW-5439 | L | CIP | DISTRICT4 | 3 | 56 | 2 | 1 | 13 | 79 |
| 366 | NE 86TH ST BETWEEN 32ND AVE NE AND 35TH AVE NE, N SIDE | SDW-5558 | H | CIP | DISTRICT4 | 4 | 58 | 1 | 1 | 11 | 82 |
| 367 | NE 88TH ST BETWEEN 35TH AVE NE AND 38TH AVE NE, S SIDE | SDW-6828 | L | CIP | DISTRICT4 | 3 | 39 | 2 | 1 | 13 | 63 |
| 368 | NE 88TH ST BETWEEN 35TH AVE NE AND 38TH AVE NE, N SIDE | SDW-6829 | L | CIP | DISTRICT4 | 3 | 40 | 2 | 1 | 13 | 64 |
| 369 | NE 88TH ST BETWEEN 32ND AVE NE AND 35TH AVE NE, S SIDE | SDW-6830 | H | CIP | DISTRICT4 | 4 | 39 | 1 | 1 | 11 | 66 |
| 370 | NE 45TH PL BETWEEN NE BLAKELEY ST AND UNIVERSITY VIEW PL NE, SE SIDE | SDW-9941 | L,H | CIP | DISTRICT4 | 2 | 92 | 0 | 1 | 8 | 145 |
| 371 | NE 45TH PL BETWEEN NE 45TH ST AND NE BLAKELEY ST, SE SIDE | SDW-9942 | H | CIP | DISTRICT4 | 2 | 79 | 0 | 1 | 8 | 133 |
| 372 | NE 45TH PL BETWEEN NE 45TH ST AND NE BLAKELEY ST, NW SIDE | SDW-9943 | H | CIP | DISTRICT4 | 2 | 76 | 0 | 1 | 8 | 131 |
| 373 | NE 45TH PL BETWEEN UNIVERSITY VIEW PL NE AND 35TH AVE NE, NW SIDE | SDW-9951 | L,H | CIP | DISTRICT4 | 2 | 93 | 0 | 1 | 7 | 142 |
| 374 | W NICKERSON ST BETWEEN 3RD AVE W AND 6TH AVE W, N SIDE | SDW-11162 | L | CIP | DISTRICT7 | 4 | 80 | 0 | 0 | 13 | 147 |
| 375 | W NICKERSON ST BETWEEN QUEEN ANNE AVE N AND W BERTONA ST, SW SIDE | SDW-11282 | L | CIP | DISTRICT7 | 5 | 172 | 0 | 0 | 12 | 262 |
| 376 | W NICKERSON ST BETWEEN 11TH AVE W AND 12TH AVE W, SW SIDE | SDW-30194 | H | CIP | DISTRICT7 | 0 | 47 | 0 | 0 | 8 | 100 |
| 377 | NICKERSON 15TH RP BETWEEN 13TH AVE W AND 15TH AVE W, SE SIDE | SDW-30458 | H | CIP | DISTRICT7 | 1 | 70 | 0 | 0 | 8 | 159 |
| 378 | NICKERSON 15TH RP BETWEEN 13TH AVE W AND 15TH AVE W, NW SIDE | SDW-30459 | H | CIP | DISTRICT7 | 1 | 70 | 0 | 0 | 8 | 159 |
| 379 | 15TH AV W ON RP BETWEEN W NICKERSON ST AND NICKERSON TURN RD, SW SI | SDW-32369 | L | CIP | DISTRICT7 | 0 | 77 | 0 | 0 | 6 | 164 |
| 380 | 15TH AV W ON RP BETWEEN W NICKERSON ST AND NICKERSON TURN RD, NE SII | SDW-32370 | L | CIP | DISTRICT7 | 0 | 72 | 0 | 0 | 6 | 156 |
| 381 | 15TH AV W OFF RP BETWEEN 15TH EMERSON RP AND 15TH AV W ON RP, SE SIDI | SDW-32372 | M,H | CIP | DISTRICT7 | 0 | 54 | 0 | 0 | 6 | 119 |
| 382 | W NICKERSON ST BETWEEN EMERSON NICKERSON RP AND 15TH AV W ON RP, E | SDW-36314 | M,H | CIP | DISTRICT7 | 0 | 50 | 0 | 0 | 6 | 112 |
| 383 | NICKERSON ST BETWEEN CREMONA ST AND DRAVUS ST, SW SIDE | SDW-39284 | L | CIP | DISTRICT7 | 6 | 326 | 0 | 0 | 13 | 434 |
| 384 | NICKERSON ST BETWEEN QUEEN ANNE AVE N AND CREMONA ST, SW SIDE | SDW-46061 | L,H | CIP | DISTRICT7 | 5 | 170 | 0 | 0 | 12 | 251 |
| 385 | W NICKERSON ST BETWEEN 14TH AVE W AND EMERSON NICKERSON RP, SE SID | SDW-7835 | L | CIP | DISTRICT7 | 0 | 47 | 0 | 0 | 8 | 110 |

Facilities Served Codes:

1. Government offices, facilities, parks, community centers, and schools
2. Transportation corridors
3. Hospitals, medical facilities, assisted living facilities, etc.
4. Places of public accommodation (commercial facilities, restaurants, hotels, etc.)
5. Employment facilities (offices, places of business, etc.)
6. Residential neighborhoods or other

SDOT ADA Transition Plan Appendix 6.1a:
2019 SDOT Projected Curb Ramp Construction/Remediation Breakdown (by Ramp Locations)

| | | | | | | Facilities Served | | | | | |
|------|--|-----------|--------------------|-----------|-----------|-------------------|-----|---|---|----|-----|
| Line | Sidewalk Location | SDW-ID | Curb Ramp Location | Installer | District | 1 | 2 | 3 | 4 | 5 | 6 |
| 386 | W NICKERSON ST BETWEEN 13TH AVE W AND 14TH AVE W, S SIDE | SDW-7836 | H | CIP | DISTRICT7 | 0 | 46 | 0 | 0 | 8 | 110 |
| 387 | W NICKERSON ST BETWEEN 12TH AVE W AND 13TH AVE W, S SIDE | SDW-7837 | L | CIP | DISTRICT7 | 0 | 41 | 0 | 0 | 8 | 96 |
| 388 | W NICKERSON ST BETWEEN 6TH AVE W AND 8TH AVE W, N SIDE | SDW-7840 | L | CIP | DISTRICT7 | 4 | 39 | 0 | 0 | 9 | 88 |
| 389 | S COLUMBIAN WAY BETWEEN COLUMBIA DR S AND BEACON WR AVE S, SW SIDE | SDW-17600 | H | CIP | DISTRICT2 | 3 | 17 | 0 | 1 | 10 | 44 |
| 390 | MOUNT VIEW DR S BETWEEN S COLUMBIAN WAY AND 29TH AVE S, E SIDE | SDW-18670 | L | CIP | DISTRICT2 | 4 | 59 | 0 | 1 | 14 | 127 |
| 391 | S ALASKA ST BETWEEN S COLUMBIAN WAY AND S ALASKA PL, NE SIDE | SDW-18678 | H | CIP | DISTRICT2 | 4 | 58 | 0 | 0 | 14 | 131 |
| 392 | 24TH AVE S BETWEEN S COLUMBIAN WAY AND S FERDINAND ST, E SIDE | SDW-20231 | L | CIP | DISTRICT2 | 4 | 22 | 0 | 1 | 10 | 54 |
| 393 | 24TH AVE S BETWEEN S COLUMBIAN WAY AND S FERDINAND ST, W SIDE | SDW-20232 | L | CIP | DISTRICT2 | 4 | 21 | 0 | 1 | 11 | 53 |
| 394 | S COLUMBIAN WAY BETWEEN S AMERICUS ST AND S ALASKA ST, SE SIDE | SDW-22027 | L,H | CIP | DISTRICT2 | 4 | 55 | 0 | 1 | 14 | 132 |
| 395 | S COLUMBIAN WAY BETWEEN S AMERICUS ST AND S ALASKA ST, NW SIDE | SDW-22028 | L | CIP | DISTRICT2 | 4 | 57 | 0 | 1 | 14 | 138 |
| 396 | S COLUMBIAN WAY BETWEEN S ANGELINE E ST AND S AMERICUS ST, NW SIDE | SDW-22029 | L,H | CIP | DISTRICT2 | 4 | 22 | 0 | 1 | 7 | 49 |
| 397 | S COLUMBIAN WAY BETWEEN 24TH AVE S AND S ANGELINE E ST, S SIDE | SDW-22030 | L,H | CIP | DISTRICT2 | 4 | 19 | 0 | 1 | 9 | 44 |
| 398 | S COLUMBIAN WAY BETWEEN BEACON ER AVE S AND 24TH AVE S, S SIDE | SDW-22031 | L,H | CIP | DISTRICT2 | 4 | 17 | 0 | 1 | 10 | 45 |
| 399 | S COLUMBIAN WAY BETWEEN BEACON ER AVE S AND 24TH AVE S, N SIDE | SDW-22032 | L,H | CIP | DISTRICT2 | 4 | 17 | 0 | 1 | 10 | 44 |
| 400 | S ALASKA PL BETWEEN DEAD END 1 AND S ALASKA ST, N SIDE | SDW-28783 | H | CIP | DISTRICT2 | 3 | 56 | 0 | 0 | 14 | 125 |
| 401 | S COLUMBIAN WAY BETWEEN S ANGELINE E ST AND S AMERICUS ST, SE SIDE | SDW-39849 | L | CIP | DISTRICT2 | 4 | 22 | 0 | 1 | 8 | 48 |
| 402 | S COLUMBIAN WAY BETWEEN 24TH AVE S AND S ANGELINE E ST, N SIDE | SDW-39850 | L,H | CIP | DISTRICT2 | 4 | 19 | 0 | 1 | 9 | 45 |
| 403 | S ALASKA ST BETWEEN S COLUMBIAN WAY AND S ALASKA PL, SW SIDE | SDW-40395 | L,H | CIP | DISTRICT2 | 4 | 55 | 0 | 0 | 14 | 123 |
| 404 | S AMERICUS ST BETWEEN S COLUMBIAN WAY AND 26TH AVE S, N SIDE | SDW-40396 | L | CIP | DISTRICT2 | 4 | 24 | 0 | 1 | 7 | 63 |
| 405 | S ANGELINE ST BETWEEN S COLUMBIAN E WAY AND 26TH AVE S, N SIDE | SDW-40397 | L | CIP | DISTRICT2 | 4 | 26 | 0 | 1 | 8 | 62 |
| 406 | 24TH PL S BETWEEN S COLUMBIAN WAY AND S EDMUNDS ST, W SIDE | SDW-40659 | L | CIP | DISTRICT2 | 4 | 22 | 0 | 1 | 9 | 48 |
| 407 | S COLUMBIAN WAY BETWEEN BEACON WR AVE S AND BEACON ER AVE S, N SIDE | SDW-45674 | L,H | CIP | DISTRICT2 | 3 | 17 | 0 | 0 | 10 | 44 |
| 408 | S COLUMBIAN WAY BETWEEN BEACON WR AVE S AND BEACON ER AVE S, S SIDE | SDW-45675 | L,H | CIP | DISTRICT2 | 4 | 17 | 0 | 0 | 10 | 44 |
| 409 | BEACON ER AVE S BETWEEN S ANGELINE ST AND S COLUMBIAN WAY, E SIDE | SDW-45704 | H | CIP | DISTRICT2 | 4 | 17 | 0 | 0 | 11 | 43 |
| 410 | BEACON ER AVE S BETWEEN S COLUMBIAN WAY AND S FERDINAND N ST, E SIDE | SDW-45705 | L | CIP | DISTRICT2 | 4 | 17 | 0 | 1 | 11 | 50 |
| 411 | S COLUMBIAN WAY BETWEEN S ALASKA ST AND 28TH AVE S, SE SIDE | SDW-45809 | L | CIP | DISTRICT2 | 4 | 47 | 0 | 0 | 11 | 115 |
| 412 | S ALASKA ST BETWEEN S COLUMBIAN WAY AND S ALASKA PL, C SIDE | SDW-46648 | L,H | CIP | DISTRICT2 | 4 | 47 | 0 | 0 | 11 | 114 |
| 413 | BEACON WR AVE S BETWEEN S ALASKA ST AND S COLUMBIAN WAY, C SIDE | SDW-46649 | L,H | CIP | DISTRICT2 | 0 | 0 | 0 | 0 | 0 | 0 |
| 414 | S COLUMBIAN WAY BETWEEN COLUMBIA DR S AND BEACON WR AVE S, NE SIDE | SDW-46650 | L,H | CIP | DISTRICT2 | 3 | 17 | 0 | 0 | 10 | 44 |
| 415 | 24TH PL S BETWEEN S COLUMBIAN WAY AND S EDMUNDS ST, E SIDE | SDW-46651 | L,H | CIP | DISTRICT2 | 4 | 22 | 0 | 1 | 7 | 48 |
| 416 | S DEARBORN ST BETWEEN CORWIN PL S AND POPLAR PL S, S SIDE | SDW-13727 | L,H | CIP | DISTRICT3 | 6 | 101 | 0 | 0 | 12 | 154 |
| 417 | S DEARBORN ST BETWEEN CORWIN PL S AND POPLAR PL S, N SIDE | SDW-13728 | L | CIP | DISTRICT3 | 6 | 114 | 0 | 0 | 15 | 185 |
| 418 | S DEARBORN ST BETWEEN 13TH AVE S AND CORWIN PL S, S SIDE | SDW-13729 | H | CIP | DISTRICT3 | 6 | 99 | 0 | 0 | 17 | 170 |
| 419 | S DEARBORN ST BETWEEN 13TH AVE S AND CORWIN PL S | SDW-13730 | H | CIP | DISTRICT3 | 6 | 113 | 0 | 0 | 18 | 194 |
| 420 | S DEARBORN ST BETWEEN DEARBORN PL S AND RAINIER AVE S, S SIDE | SDW-13869 | H | CIP | DISTRICT3 | 3 | 102 | 0 | 0 | 9 | 159 |

Facilities Served Codes:

1. Government offices, facilities, parks, community centers, and schools
2. Transportation corridors
3. Hospitals, medical facilities, assisted living facilities, etc.
4. Places of public accommodation (commercial facilities, restaurants, hotels, etc.)
5. Employment facilities (offices, places of business, etc.)
6. Residential neighborhoods or other

SDOT ADA Transition Plan Appendix 6.1a:
2019 SDOT Projected Curb Ramp Construction/Remediation Breakdown (by Ramp Locations)

| | | | | | | Facilities Served | | | | | |
|------|--|-----------|--------------------|-----------|-----------|-------------------|-----|---|---|----|-----|
| Line | Sidewalk Location | SDW-ID | Curb Ramp Location | Installer | District | 1 | 2 | 3 | 4 | 5 | 6 |
| 421 | S DEARBORN ST BETWEEN POPLAR PL S AND DEARBORN PL S, S SIDE | SDW-13871 | L | CIP | DISTRICT3 | 4 | 101 | 0 | 0 | 11 | 156 |
| 422 | CORWIN PL S BETWEEN S LANE ST AND S DEARBORN ST | SDW-3468 | H | CIP | DISTRICT3 | 6 | 147 | 0 | 0 | 17 | 246 |
| 423 | CORWIN PL S BETWEEN S LANE ST AND S DEARBORN ST, W SIDE | SDW-3469 | H | CIP | DISTRICT3 | 6 | 147 | 0 | 0 | 18 | 246 |
| 424 | RAINIER AVE S BETWEEN S DEARBORN ST AND S CHARLES N ST | SDW-5358 | L | CIP | DISTRICT3 | 4 | 96 | 0 | 0 | 7 | 166 |
| 425 | SWIFT AVE S BETWEEN 18TH AVE S AND 19TH WR AVE S, NE SIDE | SDW-17461 | L,H | CIP | DISTRICT2 | 1 | 9 | 0 | 1 | 5 | 34 |
| 426 | SWIFT AVE S BETWEEN S ALBRO PL AND 18TH AVE S, NE SIDE | SDW-17582 | L,H | CIP | DISTRICT2 | 1 | 17 | 0 | 1 | 6 | 40 |
| 427 | 19TH ER AVE S BETWEEN S RAYMOND ST AND SWIFT AVE S, E SIDE | SDW-19479 | H | CIP | DISTRICT2 | 1 | 10 | 0 | 1 | 5 | 31 |
| 428 | 19TH ER AVE S BETWEEN S RAYMOND ST AND SWIFT AVE S, W SIDE | SDW-19480 | M,H | CIP | DISTRICT2 | 1 | 9 | 0 | 1 | 5 | 32 |
| 429 | S MYRTLE ST BETWEEN SWIFT AVE S AND BEACON WR AVE S, N SIDE | SDW-19684 | H | CIP | DISTRICT2 | 5 | 15 | 0 | 1 | 12 | 44 |
| 430 | S MYRTLE ST BETWEEN SWIFT AVE S AND BEACON WR AVE S, S SIDE | SDW-19685 | H | CIP | DISTRICT2 | 5 | 16 | 0 | 1 | 13 | 47 |
| 431 | S GRAHAM ST BETWEEN SWIFT AVE S AND 21ST AVE S, S SIDE | SDW-21532 | L | CIP | DISTRICT2 | 1 | 22 | 1 | 1 | 5 | 40 |
| 432 | 18TH AVE S BETWEEN S RAYMOND ST AND SWIFT AVE S, W SIDE | SDW-21810 | H | CIP | DISTRICT2 | 1 | 11 | 0 | 1 | 5 | 34 |
| 433 | 39TH AVE S BETWEEN S OTHELLO ST AND S HOLLY PARK DR, E SIDE | SDW-22365 | L | CIP | DISTRICT2 | 5 | 99 | 1 | 0 | 18 | 212 |
| 434 | HOLLY PARK DR S BETWEEN 35TH PL S AND S MYRTLE PL, SW SIDE | SDW-22377 | H | CIP | DISTRICT2 | 6 | 94 | 2 | 0 | 17 | 202 |
| 435 | HOLLY PARK DR S BETWEEN 35TH PL S AND S MYRTLE PL, NE SIDE | SDW-22378 | H | CIP | DISTRICT2 | 6 | 99 | 2 | 0 | 17 | 209 |
| 436 | S WARSAW ST BETWEEN SWIFT AVE S AND 23RD AVE S, SE SIDE | SDW-23105 | H | CIP | DISTRICT2 | 1 | 16 | 1 | 1 | 6 | 36 |
| 437 | S WARSAW ST BETWEEN SWIFT AVE S AND 23RD AVE S, NW SIDE | SDW-23106 | H | CIP | DISTRICT2 | 1 | 16 | 1 | 1 | 6 | 38 |
| 438 | S WILLOW ST BETWEEN SWIFT AVE S AND MARS AVE S, S SIDE | SDW-23111 | L | CIP | DISTRICT2 | 2 | 6 | 0 | 1 | 9 | 29 |
| 439 | S WILLOW ST BETWEEN SWIFT AVE S AND MARS AVE S, N SIDE | SDW-23112 | L | CIP | DISTRICT2 | 2 | 6 | 0 | 1 | 9 | 28 |
| 440 | MILITARY RD S BETWEEN S MYRTLE ST AND DEAD END 1, SW SIDE | SDW-23147 | L | CIP | DISTRICT2 | 5 | 11 | 0 | 1 | 10 | 27 |
| 441 | MILITARY RD S BETWEEN S MYRTLE ST AND DEAD END 1, NE SIDE | SDW-23148 | L | CIP | DISTRICT2 | 5 | 11 | 0 | 1 | 11 | 28 |
| 442 | MILITARY RD S BETWEEN S AVON CREST PL AND SWIFT AVE S, E SIDE | SDW-23149 | H | CIP | DISTRICT2 | 5 | 14 | 0 | 1 | 11 | 39 |
| 443 | MILITARY RD S BETWEEN S AVON CREST PL AND SWIFT AVE S, W SIDE | SDW-23150 | H | CIP | DISTRICT2 | 4 | 12 | 0 | 1 | 11 | 36 |
| 444 | SWIFT AVE S BETWEEN COVELLO E DR S AND S MYRTLE ST, S SIDE | SDW-23153 | L,H | CIP | DISTRICT2 | 4 | 11 | 0 | 1 | 9 | 25 |
| 445 | SWIFT AVE S BETWEEN COVELLO E DR S AND S MYRTLE ST, N SIDE | SDW-23154 | L,H | CIP | DISTRICT2 | 4 | 11 | 0 | 1 | 10 | 26 |
| 446 | SWIFT AVE S BETWEEN COVELLO W DR S AND COVELLO E DR S, SW SIDE | SDW-23273 | L,H | CIP | DISTRICT2 | 4 | 10 | 0 | 1 | 10 | 26 |
| 447 | SWIFT AVE S BETWEEN COVELLO W DR S AND COVELLO E DR S, NE SIDE | SDW-23274 | L,H | CIP | DISTRICT2 | 4 | 11 | 0 | 1 | 10 | 28 |
| 448 | SWIFT AVE S BETWEEN S WILLOW ST AND COVELLO W DR S, SW SIDE | SDW-23275 | L,H | CIP | DISTRICT2 | 4 | 9 | 0 | 1 | 11 | 34 |
| 449 | SWIFT AVE S BETWEEN S WILLOW ST AND COVELLO W DR S, NE SIDE | SDW-23276 | L,H | CIP | DISTRICT2 | 4 | 10 | 0 | 1 | 11 | 33 |
| 450 | SWIFT AVE S BETWEEN MARS AVE S AND S WILLOW ST, SW SIDE | SDW-23277 | L | CIP | DISTRICT2 | 0 | 18 | 1 | 1 | 9 | 54 |
| 451 | SWIFT AVE S BETWEEN S WARSAW ST AND MARS AVE S, SW SIDE | SDW-23278 | L | CIP | DISTRICT2 | 1 | 14 | 1 | 1 | 8 | 40 |
| 452 | SWIFT AVE S BETWEEN S WARSAW ST AND MARS AVE S, NE SIDE | SDW-23279 | L | CIP | DISTRICT2 | 1 | 15 | 1 | 1 | 9 | 38 |
| 453 | SWIFT AVE S BETWEEN S GRAHAM ST AND SWIFT AV OFF RP, NE SIDE | SDW-23283 | L | CIP | DISTRICT2 | 1 | 23 | 1 | 1 | 5 | 46 |
| 454 | SWIFT AVE S BETWEEN 19TH ER AVE S AND S GRAHAM ST, SW SIDE | SDW-23284 | L,H | CIP | DISTRICT2 | 1 | 14 | 1 | 1 | 4 | 30 |
| 455 | SWIFT AVE S BETWEEN 19TH ER AVE S AND S GRAHAM ST, NE SIDE | SDW-23285 | L,H | CIP | DISTRICT2 | 1 | 14 | 1 | 1 | 4 | 32 |

Facilities Served Codes:

1. Government offices, facilities, parks, community centers, and schools
2. Transportation corridors
3. Hospitals, medical facilities, assisted living facilities, etc.
4. Places of public accommodation (commercial facilities, restaurants, hotels, etc.)
5. Employment facilities (offices, places of business, etc.)
6. Residential neighborhoods or other

SDOT ADA Transition Plan Appendix 6.1a:
2019 SDOT Projected Curb Ramp Construction/Remediation Breakdown (by Ramp Locations)

| | | | | | | Facilities Served | | | | | |
|------|---|-----------|--------------------|-----------|-----------|-------------------|-----|---|---|----|-----|
| Line | Sidewalk Location | SDW-ID | Curb Ramp Location | Installer | District | 1 | 2 | 3 | 4 | 5 | 6 |
| 456 | SWIFT AVE S BETWEEN S ALBRO PL AND 18TH AVE S, SW SIDE | SDW-23286 | L,H | CIP | DISTRICT2 | 1 | 16 | 0 | 1 | 7 | 37 |
| 457 | S OTHELLO ST BETWEEN 38TH AVE S AND 39TH AVE S, N SIDE | SDW-23594 | H | CIP | DISTRICT2 | 5 | 92 | 1 | 0 | 18 | 196 |
| 458 | S HOLLY PARK DR BETWEEN S MYRTLE PL AND 38TH AVE S, SW SIDE | SDW-23688 | L | CIP | DISTRICT2 | 6 | 102 | 3 | 0 | 21 | 215 |
| 459 | S MYRTLE PL BETWEEN 33RD AVE S AND 35TH AVE S, SW SIDE | SDW-23828 | H | CIP | DISTRICT2 | 7 | 45 | 1 | 1 | 12 | 99 |
| 460 | S MYRTLE ST BETWEEN BEACON ER AVE S AND S MYRTLE PL, N SIDE | SDW-23830 | L | CIP | DISTRICT2 | 8 | 34 | 0 | 1 | 13 | 92 |
| 461 | S OTHELLO ST BETWEEN S MYRTLE PL AND 38TH AVE S, S SIDE | SDW-23832 | H | CIP | DISTRICT2 | 4 | 98 | 2 | 0 | 17 | 198 |
| 462 | BEACON WR AVE S BETWEEN 28TH AVE S AND S MYRTLE ST, SW SIDE | SDW-24151 | H | CIP | DISTRICT2 | 5 | 15 | 0 | 1 | 12 | 49 |
| 463 | 35TH AVE S BETWEEN S MYRTLE PL AND DEAD END 9, E SIDE | SDW-24222 | L | CIP | DISTRICT2 | 7 | 40 | 2 | 1 | 12 | 87 |
| 464 | 35TH AVE S BETWEEN S MYRTLE PL AND DEAD END 9, W SIDE | SDW-24223 | L | CIP | DISTRICT2 | 7 | 40 | 2 | 1 | 12 | 86 |
| 465 | S MAYFLOWER ST BETWEEN WILSON AVE S AND 52ND AVE S, S SIDE | SDW-24954 | L | CIP | DISTRICT2 | 0 | 86 | 0 | 1 | 8 | 120 |
| 466 | 38TH AVE S BETWEEN S MYRTLE ST AND S OTHELLO ST, E SIDE | SDW-27965 | H | CIP | DISTRICT2 | 4 | 102 | 1 | 0 | 17 | 212 |
| 467 | S MYRTLE PL BETWEEN 35TH AVE S AND HOLLY PARK DR S, NE SIDE | SDW-34667 | L,H | CIP | DISTRICT2 | 7 | 71 | 2 | 0 | 13 | 146 |
| 468 | S MYRTLE PL BETWEEN 35TH AVE S AND HOLLY PARK DR S, SW SIDE | SDW-37074 | L,H | CIP | DISTRICT2 | 7 | 72 | 2 | 1 | 14 | 148 |
| 469 | 18TH AVE S BETWEEN S RAYMOND ST AND SWIFT AVE S, E SIDE | SDW-39578 | H | CIP | DISTRICT2 | 1 | 11 | 0 | 1 | 4 | 35 |
| 470 | SWIFT AVE S BETWEEN 16TH AVE S AND S ALBRO PL, NE SIDE | SDW-40265 | H | CIP | DISTRICT2 | 3 | 24 | 0 | 1 | 8 | 54 |
| 471 | S GRAHAM ST BETWEEN SWIFT AVE S AND 21ST AVE S, N SIDE | SDW-40432 | L | CIP | DISTRICT2 | 1 | 21 | 1 | 1 | 5 | 39 |
| 472 | 39TH AVE S BETWEEN S OTHELLO ST AND S HOLLY PARK DR, W SIDE | SDW-41818 | L | CIP | DISTRICT2 | 5 | 98 | 1 | 0 | 18 | 211 |
| 473 | BEACON WR AVE S BETWEEN S MYRTLE ST AND S OTHELLO ST, SW SIDE | SDW-41965 | L | CIP | DISTRICT2 | 6 | 25 | 0 | 1 | 13 | 67 |
| 474 | MARS AVE S BETWEEN SWIFT AVE S AND S WILLOW ST, SW SIDE | SDW-42576 | L | CIP | DISTRICT2 | 2 | 18 | 1 | 1 | 11 | 55 |
| 475 | SWIFT AVE S BETWEEN MARS AVE S AND S WILLOW ST, NE SIDE | SDW-43724 | H | CIP | DISTRICT2 | 1 | 19 | 1 | 1 | 9 | 56 |
| 476 | SWIFT AVE S BETWEEN S EDDY ST AND S WARSAW ST, NE SIDE | SDW-43725 | H | CIP | DISTRICT2 | 1 | 25 | 1 | 1 | 7 | 51 |
| 477 | SWIFT AVE S BETWEEN 18TH AVE S AND 19TH WR AVE S, SW SIDE | SDW-43727 | L,H | CIP | DISTRICT2 | 1 | 7 | 0 | 1 | 5 | 30 |
| 478 | S ALBRO PL BETWEEN CORGIAT DR S AND SWIFT AVE S, SE SIDE | SDW-43728 | H | CIP | DISTRICT2 | 2 | 28 | 0 | 1 | 8 | 61 |
| 479 | S MYRTLE PL BETWEEN HOLLY PARK DR S AND S OTHELLO ST, NE SIDE | SDW-44286 | L | CIP | DISTRICT2 | 6 | 82 | 2 | 0 | 16 | 161 |
| 480 | BEACON ER AVE S BETWEEN S MYRTLE ST AND S OTHELLO ST, NE SIDE | SDW-45692 | L | CIP | DISTRICT2 | 6 | 27 | 0 | 1 | 13 | 74 |
| 481 | BEACON ER AVE S BETWEEN 28TH AVE S AND S MYRTLE ST, NE SIDE | SDW-45736 | H | CIP | DISTRICT2 | 6 | 17 | 0 | 1 | 13 | 57 |
| 482 | S MYRTLE ST BETWEEN BEACON WR AVE S AND BEACON ER AVE S, N SIDE | SDW-45737 | L,H | CIP | DISTRICT2 | 6 | 16 | 0 | 1 | 10 | 55 |
| 483 | S MYRTLE ST BETWEEN BEACON WR AVE S AND BEACON ER AVE S, S SIDE | SDW-45738 | L,H | CIP | DISTRICT2 | 6 | 15 | 0 | 1 | 10 | 49 |
| 484 | 38TH AVE S BETWEEN S OTHELLO ST AND S HOLLY PARK DR, W SIDE | SDW-46045 | L | CIP | DISTRICT2 | 4 | 93 | 3 | 0 | 17 | 199 |
| 485 | SWIFT AVE S BETWEEN COVELLO E DR S AND S MYRTLE ST, S SIDE | SDW-46660 | L,H | CIP | DISTRICT2 | 4 | 11 | 0 | 1 | 10 | 26 |
| 486 | S MYRTLE ST BETWEEN SWIFT AVE S AND BEACON WR AVE S, N SIDE | SDW-46661 | L,M,H | CIP | DISTRICT2 | 5 | 14 | 0 | 1 | 10 | 44 |
| 487 | S MYRTLE ST BETWEEN BEACON ER AVE S AND S MYRTLE PL, S SIDE | SDW-4931 | L | CIP | DISTRICT2 | 8 | 33 | 0 | 1 | 14 | 86 |
| 488 | S MYRTLE PL BETWEEN 33RD AVE S AND 35TH AVE S, NE SIDE | SDW-6797 | H | CIP | DISTRICT2 | 7 | 43 | 1 | 0 | 13 | 97 |
| 489 | S DAWSON ST BETWEEN 50TH AVE S AND WILSON AVE S, S SIDE | SDW-18980 | H | CIP | DISTRICT2 | 3 | 83 | 0 | 1 | 7 | 117 |
| 490 | 55TH AVE S BETWEEN S ORCAS ST AND WILSON AVE S, E SIDE | SDW-21590 | H | CIP | DISTRICT2 | 2 | 51 | 0 | 1 | 6 | 73 |

- Facilities Served Codes:
1. Government offices, facilities, parks, community centers, and schools
 2. Transportation corridors
 3. Hospitals, medical facilities, assisted living facilities, etc.
 4. Places of public accommodation (commercial facilities, restaurants, hotels, etc.)
 5. Employment facilities (offices, places of business, etc.)
 6. Residential neighborhoods or other

SDOT ADA Transition Plan Appendix 6.1a:
2019 SDOT Projected Curb Ramp Construction/Remediation Breakdown (by Ramp Locations)

| | | | | | | Facilities Served | | | | | |
|------|--|-----------|--------------------|-----------|-----------|-------------------|----|---|---|----|-----|
| Line | Sidewalk Location | SDW-ID | Curb Ramp Location | Installer | District | 1 | 2 | 3 | 4 | 5 | 6 |
| 491 | 55TH AVE S BETWEEN S ORCAS ST AND WILSON AVE S, W SIDE | SDW-21591 | H | CIP | DISTRICT2 | 1 | 54 | 0 | 1 | 6 | 76 |
| 492 | S GRAHAM ST BETWEEN BLAIR TER S AND WILSON AVE S, S SIDE | SDW-22284 | H | CIP | DISTRICT2 | 2 | 38 | 1 | 1 | 5 | 56 |
| 493 | 52ND AVE S BETWEEN S MAYFLOWER ST AND WILSON N AVE S, W SIDE | SDW-22463 | H | CIP | DISTRICT2 | 0 | 84 | 0 | 0 | 9 | 115 |
| 494 | 51ST AVE S BETWEEN S DAWSON ST AND S MAYFLOWER ST, W SIDE | SDW-22970 | L | CIP | DISTRICT2 | 2 | 87 | 0 | 1 | 7 | 120 |
| 495 | WILSON AVE S BETWEEN S MAYFLOWER ST AND 52ND N AVE S, SW SIDE | SDW-22973 | L | CIP | DISTRICT2 | 0 | 86 | 0 | 1 | 9 | 118 |
| 496 | WILSON AVE S BETWEEN S GRAHAM ST AND SEWARD PARK N AVE S, W SIDE | SDW-24288 | L | CIP | DISTRICT2 | 3 | 39 | 1 | 1 | 7 | 64 |
| 497 | WILSON AVE S BETWEEN S UPLAND RD AND S GRAHAM ST, W SIDE | SDW-24289 | L,M,H | CIP | DISTRICT2 | 2 | 44 | 1 | 1 | 7 | 64 |
| 498 | WILSON AVE S BETWEEN S ORCAS ST AND 55TH AVE S, SW SIDE | SDW-24291 | L,H | CIP | DISTRICT2 | 1 | 54 | 0 | 1 | 6 | 82 |
| 499 | WILSON AVE S BETWEEN S FINDLAY ST AND S ORCAS ST, SW SIDE | SDW-24292 | L,H | CIP | DISTRICT2 | 0 | 63 | 0 | 1 | 7 | 84 |
| 500 | WILSON AVE S BETWEEN S LUCILE ST AND 52ND S AVE S, SW SIDE | SDW-24411 | L | CIP | DISTRICT2 | 0 | 75 | 0 | 1 | 7 | 100 |
| 501 | WILSON AVE S BETWEEN 52ND TER S AND S LUCILE ST, SW SIDE | SDW-24412 | L,H | CIP | DISTRICT2 | 0 | 81 | 0 | 1 | 7 | 109 |
| 502 | S MAYFLOWER ST BETWEEN WILSON AVE S AND 52ND AVE S, S SIDE | SDW-24954 | H | CIP | DISTRICT2 | 0 | 86 | 0 | 1 | 8 | 120 |
| 503 | S MAYFLOWER ST BETWEEN 51ST AVE S AND WILSON AVE S, S SIDE | SDW-25145 | H | CIP | DISTRICT2 | 0 | 81 | 0 | 1 | 7 | 114 |
| 504 | S MAYFLOWER ST BETWEEN 51ST AVE S AND WILSON AVE S, N SIDE | SDW-25146 | H | CIP | DISTRICT2 | 0 | 81 | 0 | 0 | 7 | 113 |
| 505 | S ORCAS ST BETWEEN 52ND AVE S AND WILSON AVE S, N SIDE | SDW-27116 | H | CIP | DISTRICT2 | 0 | 64 | 0 | 1 | 6 | 82 |
| 506 | S ORCAS ST BETWEEN 52ND AVE S AND WILSON AVE S, S SIDE | SDW-27117 | H | CIP | DISTRICT2 | 0 | 62 | 0 | 1 | 6 | 80 |
| 507 | WILSON AVE S BETWEEN S UPLAND RD AND S GRAHAM ST, E SIDE | SDW-27334 | L | CIP | DISTRICT2 | 3 | 44 | 1 | 1 | 7 | 64 |
| 508 | WILSON AVE S BETWEEN S HAWTHORN RD AND S UPLAND RD, E SIDE | SDW-27335 | H | CIP | DISTRICT2 | 2 | 54 | 1 | 1 | 14 | 81 |
| 509 | WILSON AVE S BETWEEN S ORCAS ST AND 55TH AVE S, NE SIDE | SDW-27336 | L,H | CIP | DISTRICT2 | 1 | 54 | 0 | 1 | 6 | 80 |
| 510 | WILSON AVE S BETWEEN S FINDLAY ST AND S ORCAS ST, NE SIDE | SDW-27337 | H | CIP | DISTRICT2 | 0 | 62 | 0 | 1 | 7 | 84 |
| 511 | WILSON AVE S BETWEEN 52ND S AVE S AND S FINDLAY ST, NE SIDE | SDW-27338 | H | CIP | DISTRICT2 | 0 | 78 | 0 | 1 | 9 | 103 |
| 512 | WILSON AVE S BETWEEN 52ND N AVE S AND 52ND TER S, NE SIDE | SDW-27340 | L | CIP | DISTRICT2 | 0 | 82 | 0 | 1 | 7 | 110 |
| 513 | WILSON AVE S BETWEEN S DAWSON ST AND S MAYFLOWER ST, NE SIDE | SDW-27341 | L | CIP | DISTRICT2 | 1 | 86 | 0 | 0 | 7 | 119 |
| 514 | S BRANDON ST BETWEEN 52ND AVE S AND 54TH AVE S, S SIDE | SDW-28714 | L | CIP | DISTRICT2 | 1 | 88 | 0 | 1 | 9 | 120 |
| 515 | S DAWSON ST BETWEEN WILSON AVE S AND 52ND AVE S, S SIDE | SDW-28724 | L | CIP | DISTRICT2 | 1 | 83 | 0 | 1 | 7 | 117 |
| 516 | S UPLAND RD BETWEEN WILSON AVE S AND OAKHURST RD S, SE SIDE | SDW-28752 | L | CIP | DISTRICT2 | 2 | 37 | 1 | 1 | 12 | 59 |
| 517 | S UPLAND RD BETWEEN WILSON AVE S AND OAKHURST RD S, NW SIDE | SDW-28753 | L | CIP | DISTRICT2 | 2 | 37 | 1 | 1 | 12 | 59 |
| 518 | WILSON AVE S BETWEEN S DAWSON ST AND S MAYFLOWER ST, SW SIDE | SDW-43258 | H | CIP | DISTRICT2 | 0 | 85 | 0 | 0 | 7 | 119 |
| 519 | WILSON AVE S BETWEEN S GRAHAM ST AND SEWARD PARK N AVE S, E SIDE | SDW-43377 | L | CIP | DISTRICT2 | 3 | 40 | 1 | 1 | 7 | 65 |
| 520 | WILSON AVE S BETWEEN S MAYFLOWER ST AND 52ND N AVE S, NE SIDE | SDW-43380 | H | CIP | DISTRICT2 | 0 | 91 | 0 | 0 | 9 | 124 |
| 521 | WILSON AVE S BETWEEN S HAWTHORN RD AND S UPLAND RD, W SIDE | SDW-43956 | H | CIP | DISTRICT2 | 2 | 54 | 1 | 1 | 14 | 80 |
| 522 | WILSON AVE S BETWEEN 52ND S AVE S AND S FINDLAY ST, SW SIDE | SDW-43957 | L,M,H | CIP | DISTRICT2 | 0 | 77 | 0 | 1 | 9 | 99 |
| 523 | WILSON AVE S BETWEEN 52ND N AVE S AND 52ND TER S, SW SIDE | SDW-43958 | H | CIP | DISTRICT2 | 0 | 80 | 0 | 1 | 7 | 107 |
| 524 | S ORCAS ST BETWEEN WILSON AVE S AND 55TH AVE S, S SIDE | SDW-44317 | L | CIP | DISTRICT2 | 1 | 47 | 0 | 1 | 6 | 68 |
| 525 | AURORA AVE N BETWEEN N 98TH ST AND N 100TH ST, E SIDE | SDW-12551 | H | CIP | DISTRICT5 | 1 | 76 | 0 | 0 | 5 | 172 |

- Facilities Served Codes:
1. Government offices, facilities, parks, community centers, and schools
 2. Transportation corridors
 3. Hospitals, medical facilities, assisted living facilities, etc.
 4. Places of public accommodation (commercial facilities, restaurants, hotels, etc.)
 5. Employment facilities (offices, places of business, etc.)
 6. Residential neighborhoods or other

SDOT ADA Transition Plan Appendix 6.1a:
2019 SDOT Projected Curb Ramp Construction/Remediation Breakdown (by Ramp Locations)

| | | | | | | Facilities Served | | | | | |
|------|---|-----------|--------------------|-----------|-----------|-------------------|-----|---|---|----|-----|
| Line | Sidewalk Location | SDW-ID | Curb Ramp Location | Installer | District | 1 | 2 | 3 | 4 | 5 | 6 |
| 526 | AURORA AVE N BETWEEN N 100TH ST AND N 101ST ST, W SIDE | SDW-12755 | L | CIP | DISTRICT5 | 0 | 75 | 0 | 0 | 8 | 168 |
| 527 | AURORA AVE N BETWEEN N 98TH ST AND N 100TH ST, W SIDE | SDW-12756 | H | CIP | DISTRICT5 | 0 | 73 | 0 | 0 | 5 | 168 |
| 528 | N 100TH ST BETWEEN AURORA AVE N AND STONE AVE N, S SIDE | SDW-14920 | L | CIP | DISTRICT5 | 2 | 83 | 0 | 0 | 6 | 177 |
| 529 | N 100TH ST BETWEEN AURORA AVE N AND STONE AVE N, N SIDE | SDW-14921 | L | CIP | DISTRICT5 | 2 | 82 | 0 | 0 | 6 | 176 |
| 530 | N 100TH ST BETWEEN LINDEN AVE N AND AURORA AVE N, N SIDE | SDW-34608 | H | CIP | DISTRICT5 | 0 | 80 | 0 | 1 | 5 | 175 |
| 531 | AURORA AVE N BETWEEN N 100TH ST AND N 101ST ST, E SIDE | SDW-39714 | L | CIP | DISTRICT5 | 1 | 75 | 0 | 0 | 9 | 168 |
| 532 | 20TH AVE NE BETWEEN NE 68TH ST AND NE 70TH ST | SDW-10119 | L | CIP | DISTRICT4 | 2 | 99 | 0 | 1 | 7 | 135 |
| 533 | 8TH AVE NE BETWEEN NE 64TH ST AND NE 65TH ST, W SIDE | SDW-10223 | H | CIP | DISTRICT4 | 3 | 238 | 0 | 1 | 21 | 328 |
| 534 | 25TH AVE NE BETWEEN NE 68TH ST AND NE 70TH ST, E SIDE | SDW-11670 | L | CIP | DISTRICT4 | 3 | 81 | 2 | 1 | 11 | 105 |
| 535 | 25TH AVE NE BETWEEN NE 65TH ST AND NE 68TH ST, E SIDE | SDW-11671 | H | CIP | DISTRICT4 | 4 | 94 | 1 | 1 | 13 | 123 |
| 536 | 20TH AVE NE BETWEEN NE 68TH ST AND NE 70TH ST | SDW-12827 | L | CIP | DISTRICT4 | 2 | 99 | 0 | 1 | 9 | 134 |
| 537 | NE 68TH ST BETWEEN 25TH AVE NE AND 26TH AVE NE, S SIDE | SDW-13543 | L | CIP | DISTRICT4 | 3 | 81 | 1 | 1 | 12 | 104 |
| 538 | NE 68TH ST BETWEEN 25TH AVE NE AND 26TH AVE NE, N SIDE | SDW-13544 | L | CIP | DISTRICT4 | 3 | 80 | 1 | 1 | 11 | 103 |
| 539 | NE 68TH ST BETWEEN 19TH AVE NE AND 20TH AVE NE | SDW-13579 | H | CIP | DISTRICT4 | 3 | 99 | 0 | 1 | 10 | 129 |
| 540 | 25TH AVE NE BETWEEN NE 68TH ST AND NE 70TH ST, W SIDE | SDW-14199 | L | CIP | DISTRICT4 | 3 | 81 | 2 | 1 | 11 | 106 |
| 541 | 25TH AVE NE BETWEEN NE 65TH ST AND NE 68TH ST, W SIDE | SDW-14200 | H | CIP | DISTRICT4 | 4 | 95 | 1 | 1 | 12 | 123 |
| 542 | NE 65TH ST BETWEEN OSWEGO PL NE AND 8TH AVE NE | SDW-35497 | L | CIP | DISTRICT4 | 3 | 231 | 0 | 0 | 24 | 329 |
| 543 | NE 68TH ST BETWEEN 20TH AVE NE AND 21ST AVE NE | SDW-37484 | L | CIP | DISTRICT4 | 3 | 98 | 1 | 1 | 10 | 128 |
| 544 | OSWEGO PL NE BETWEEN NE 65TH ST AND DEAD END, E SIDE | SDW-4652 | L | CIP | DISTRICT6 | 3 | 244 | 0 | 0 | 27 | 352 |
| 545 | NE 68TH ST BETWEEN 24TH AVE NE AND 25TH AVE NE, S SIDE | SDW-9768 | H | CIP | DISTRICT4 | 3 | 92 | 1 | 1 | 10 | 116 |
| 546 | NE 68TH ST BETWEEN 24TH AVE NE AND 25TH AVE NE, N SIDE | SDW-9769 | H | CIP | DISTRICT4 | 3 | 92 | 1 | 1 | 10 | 115 |
| 547 | NE 65TH ST BETWEEN OSWEGO PL NE AND 8TH AVE NE, S SIDE | SDW-9975 | H | CIP | DISTRICT4 | 3 | 237 | 0 | 0 | 23 | 333 |
| 548 | 35TH AVE SW BETWEEN SW GRAHAM ST AND SW MORGAN ST, E SIDE | SDW-25075 | L | CIP | DISTRICT1 | 2 | 52 | 0 | 0 | 15 | 120 |
| 549 | SW GRAHAM ST BETWEEN 35TH AVE SW AND 36TH AVE SW, N SIDE | SDW-28291 | L | CIP | DISTRICT1 | 1 | 49 | 0 | 1 | 13 | 109 |
| 550 | SW FINDLAY ST BETWEEN FAUNTLEROY WAY SW AND 40TH AVE SW, S SIDE | SDW-30044 | L | CIP | DISTRICT1 | 2 | 114 | 0 | 1 | 6 | 156 |
| 551 | SW FINDLAY ST BETWEEN FAUNTLEROY WAY SW AND 40TH AVE SW, N SIDE | SDW-30045 | L | CIP | DISTRICT1 | 2 | 112 | 0 | 1 | 6 | 155 |
| 552 | FAUNTLEROY WAY SW BETWEEN SW FINDLAY ST AND 39TH S AVE SW, E SIDE | SDW-32918 | L | CIP | DISTRICT1 | 2 | 56 | 0 | 0 | 5 | 86 |
| 553 | SW FINDLAY ST BETWEEN 38TH AVE SW AND FAUNTLEROY WAY SW, S SIDE | SDW-33425 | H | CIP | DISTRICT1 | 2 | 55 | 0 | 1 | 9 | 81 |
| 554 | SW FINDLAY ST BETWEEN 38TH AVE SW AND FAUNTLEROY WAY SW, N SIDE | SDW-33426 | H | CIP | DISTRICT1 | 2 | 48 | 0 | 1 | 9 | 74 |
| 555 | 35TH AVE SW BETWEEN SW GRAHAM ST AND SW MORGAN ST, W SIDE | SDW-35905 | L | CIP | DISTRICT1 | 1 | 48 | 0 | 0 | 15 | 114 |
| 556 | SW GRAHAM ST BETWEEN 35TH AVE SW AND 36TH AVE SW, S SIDE | SDW-42477 | L | CIP | DISTRICT1 | 1 | 50 | 0 | 1 | 13 | 110 |
| 557 | FAUNTLEROY WAY SW BETWEEN SW BRANDON ST AND SW FINDLAY ST, E SIDE | SDW-42676 | H | CIP | DISTRICT1 | 2 | 77 | 0 | 0 | 8 | 113 |
| 558 | FAUNTLEROY WAY SW BETWEEN SW FINDLAY ST AND 39TH S AVE SW, W SIDE | SDW-44768 | L | CIP | DISTRICT1 | 2 | 78 | 0 | 0 | 4 | 110 |
| 559 | 35TH AVE SW BETWEEN SW RAYMOND ST AND SW GRAHAM ST, W SIDE | SDW-44820 | H | CIP | DISTRICT1 | 1 | 52 | 0 | 1 | 15 | 107 |
| 560 | 20TH AVE S BETWEEN S WELLER ST AND S LANE ST, E SIDE | SDW-14973 | L | CIP | DISTRICT3 | 6 | 108 | 0 | 1 | 10 | 156 |

Facilities Served Codes:

1. Government offices, facilities, parks, community centers, and schools
2. Transportation corridors
3. Hospitals, medical facilities, assisted living facilities, etc.
4. Places of public accommodation (commercial facilities, restaurants, hotels, etc.)
5. Employment facilities (offices, places of business, etc.)
6. Residential neighborhoods or other

SDOT ADA Transition Plan Appendix 6.1a:
2019 SDOT Projected Curb Ramp Construction/Remediation Breakdown (by Ramp Locations)

| | | | | | | Facilities Served | | | | | |
|------|--|-----------|--------------------|-----------|-----------|-------------------|-----|---|---|----|-----|
| Line | Sidewalk Location | SDW-ID | Curb Ramp Location | Installer | District | 1 | 2 | 3 | 4 | 5 | 6 |
| 561 | 20TH AVE S BETWEEN S WELLER ST AND S LANE ST, W SIDE | SDW-14974 | L | CIP | DISTRICT3 | 6 | 104 | 0 | 1 | 10 | 151 |
| 562 | 20TH AVE S BETWEEN S KING ST AND S WELLER ST, E SIDE | SDW-14975 | H | CIP | DISTRICT3 | 8 | 118 | 0 | 0 | 13 | 192 |
| 563 | 20TH AVE S BETWEEN S KING ST AND S WELLER ST, W SIDE | SDW-16857 | H | CIP | DISTRICT3 | 8 | 116 | 0 | 1 | 13 | 180 |
| 564 | S WELLER ST BETWEEN 18TH AVE S AND 20TH AVE S, S SIDE | SDW-19833 | H | CIP | DISTRICT3 | 7 | 128 | 0 | 1 | 12 | 194 |
| 565 | S JACKSON ST BETWEEN 17TH AVE S AND 18TH AVE S, S SIDE | SDW-23462 | H | CIP | DISTRICT3 | 8 | 138 | 1 | 0 | 20 | 210 |
| 566 | S WELLER ST BETWEEN 18TH AVE S AND 20TH AVE S, N SIDE | SDW-24092 | H | CIP | DISTRICT3 | 8 | 138 | 0 | 1 | 13 | 205 |
| 567 | S WELLER ST BETWEEN 20TH AVE S AND 20TH PL S, N SIDE | SDW-24094 | L | CIP | DISTRICT3 | 7 | 114 | 0 | 0 | 11 | 179 |
| 568 | 18TH AVE S BETWEEN S JACKSON ST AND S JACKSON PL, W SIDE | SDW-39847 | L | CIP | DISTRICT3 | 8 | 119 | 1 | 0 | 13 | 183 |
| 569 | S KING ST BETWEEN 12TH AVE S AND RAINIER AVE S, N SIDE | SDW-12204 | H | CIP | DISTRICT3 | 6 | 188 | 1 | 0 | 29 | 342 |
| 570 | RAINIER AVE S BETWEEN S KING ST AND S WELLER ST, NE SIDE | SDW-18081 | L | CIP | DISTRICT3 | 5 | 177 | 1 | 0 | 23 | 287 |
| 571 | RAINIER AVE S BETWEEN S JACKSON PL AND S KING ST, NE SIDE | SDW-18082 | H | CIP | DISTRICT3 | 5 | 169 | 1 | 0 | 25 | 293 |
| 572 | S KING ST BETWEEN RAINIER AVE S AND 16TH AVE S, S SIDE | SDW-24069 | L | CIP | DISTRICT3 | 5 | 172 | 1 | 0 | 24 | 284 |
| 573 | S KING ST BETWEEN RAINIER AVE S AND 16TH AVE S, N SIDE | SDW-24070 | L | CIP | DISTRICT3 | 6 | 179 | 1 | 0 | 24 | 296 |
| 574 | RAINIER AVE S BETWEEN S JACKSON PL AND S KING ST, SW SIDE | SDW-36431 | H | CIP | DISTRICT3 | 3 | 166 | 1 | 0 | 24 | 291 |
| 575 | 8TH AVE NW BETWEEN NW 92ND ST AND NW 95TH ST, E SIDE | SDW-15504 | L | CIP | DISTRICT6 | 0 | 39 | 1 | 1 | 11 | 68 |
| 576 | GREENWOOD AVE N BETWEEN N GREENWOOD CIR AND N 100TH ST, W SIDE | SDW-16847 | H | CIP | DISTRICT5 | 0 | 85 | 0 | 0 | 8 | 133 |
| 577 | N 100TH ST BETWEEN PALATINE AVE N AND GREENWOOD AVE N, S SIDE | SDW-17792 | H | CIP | DISTRICT6 | 0 | 73 | 0 | 1 | 9 | 125 |
| 578 | NW 92ND ST BETWEEN 2ND AVE NW AND 3RD AVE NW, N SIDE | SDW-18390 | H | CIP | DISTRICT6 | 2 | 45 | 0 | 1 | 7 | 65 |
| 579 | 3RD AVE NW BETWEEN NW 90TH ST AND NW 92ND ST, E SIDE | SDW-32590 | H | CIP | DISTRICT6 | 2 | 45 | 0 | 1 | 10 | 70 |
| 580 | N 100TH ST BETWEEN PALATINE AVE N AND GREENWOOD AVE N, N SIDE | SDW-34735 | H | CIP | DISTRICT6 | 0 | 74 | 0 | 1 | 9 | 126 |
| 581 | 3RD AVE NW BETWEEN NW 92ND ST AND NW 95TH ST, W SIDE | SDW-35952 | L | CIP | DISTRICT6 | 2 | 38 | 0 | 1 | 5 | 64 |
| 582 | 3RD AVE NW BETWEEN NW 90TH ST AND NW 92ND ST, W SIDE | SDW-35953 | H | CIP | DISTRICT6 | 2 | 44 | 0 | 1 | 9 | 71 |
| 583 | 8TH AVE NW BETWEEN NW 92ND ST AND NW 95TH ST, W SIDE | SDW-35984 | L | CIP | DISTRICT6 | 0 | 39 | 1 | 1 | 11 | 70 |
| 584 | NW 92ND ST BETWEEN 8TH AVE NW AND DIBBLE AVE NW, S SIDE | SDW-36492 | L | CIP | DISTRICT6 | 0 | 36 | 1 | 1 | 7 | 71 |
| 585 | NW 92ND ST BETWEEN 7TH AVE NW AND 8TH AVE NW, S SIDE | SDW-36493 | H | CIP | DISTRICT6 | 0 | 28 | 1 | 1 | 6 | 47 |
| 586 | NW 92ND ST BETWEEN 7TH AVE NW AND 8TH AVE NW, N SIDE | SDW-36494 | H | CIP | DISTRICT6 | 0 | 29 | 1 | 1 | 6 | 48 |
| 587 | NW 92ND ST BETWEEN 3RD AVE NW AND 4TH AVE NW, N SIDE | SDW-36498 | L | CIP | DISTRICT6 | 2 | 33 | 0 | 1 | 6 | 51 |
| 588 | NW 92ND ST BETWEEN 2ND AVE NW AND 3RD AVE NW, S SIDE | SDW-36499 | H | CIP | DISTRICT6 | 2 | 44 | 0 | 1 | 7 | 63 |
| 589 | 3RD AVE NW BETWEEN NW 92ND ST AND NW 95TH ST, E SIDE | SDW-41349 | L | CIP | DISTRICT6 | 2 | 41 | 0 | 1 | 5 | 69 |
| 590 | 8TH AVE NW BETWEEN NW 90TH ST AND NW 92ND ST, E SIDE | SDW-41548 | H | CIP | DISTRICT6 | 0 | 34 | 1 | 1 | 6 | 57 |
| 591 | NW 92ND ST BETWEEN 3RD AVE NW AND 4TH AVE NW, S SIDE | SDW-44411 | L | CIP | DISTRICT6 | 2 | 31 | 0 | 1 | 6 | 49 |
| 592 | 8TH AVE NW BETWEEN NW 90TH ST AND NW 92ND ST, W SIDE | SDW-44912 | H | CIP | DISTRICT6 | 0 | 34 | 1 | 1 | 6 | 56 |
| 593 | GREENWOOD AVE N BETWEEN N 100TH ST AND N 101ST ST, W SIDE | SDW-44963 | L | CIP | DISTRICT5 | 0 | 73 | 0 | 0 | 9 | 127 |
| 594 | NW 92ND ST BETWEEN 8TH AVE NW AND DIBBLE AVE NW, N SIDE | SDW-45251 | L | CIP | DISTRICT6 | 0 | 37 | 1 | 1 | 7 | 69 |
| 595 | SW THISTLE ST BETWEEN 29TH AVE SW AND 30TH AVE SW, S SIDE | SDW-29087 | H | CIP | DISTRICT1 | 5 | 10 | 0 | 1 | 7 | 23 |

Facilities Served Codes:

1. Government offices, facilities, parks, community centers, and schools
2. Transportation corridors
3. Hospitals, medical facilities, assisted living facilities, etc.
4. Places of public accommodation (commercial facilities, restaurants, hotels, etc.)
5. Employment facilities (offices, places of business, etc.)
6. Residential neighborhoods or other

SDOT ADA Transition Plan Appendix 6.1a:
2019 SDOT Projected Curb Ramp Construction/Remediation Breakdown (by Ramp Locations)

| | | | | | | Facilities Served | | | | | |
|------|--|-----------|--------------------|-----------|-----------|-------------------|-----|---|---|----|-----|
| Line | Sidewalk Location | SDW-ID | Curb Ramp Location | Installer | District | 1 | 2 | 3 | 4 | 5 | 6 |
| 596 | 30TH AVE SW BETWEEN SW THISTLE ST AND SW CLOVERDALE ST, E SIDE | SDW-29474 | L | CIP | DISTRICT1 | 5 | 13 | 0 | 1 | 6 | 25 |
| 597 | 34TH AVE SW BETWEEN SW HOLDEN ST AND SW KENYON ST, E SIDE | SDW-29926 | L | CIP | DISTRICT1 | 2 | 40 | 0 | 1 | 11 | 60 |
| 598 | 34TH AVE SW BETWEEN SW HOLDEN ST AND SW KENYON ST, W SIDE | SDW-29927 | L | CIP | DISTRICT1 | 2 | 40 | 0 | 1 | 11 | 59 |
| 599 | 34TH AVE SW BETWEEN SW WEBSTER ST AND SW HOLDEN ST, E SIDE | SDW-29928 | H | CIP | DISTRICT1 | 3 | 44 | 0 | 1 | 10 | 67 |
| 600 | SW HOLDEN ST BETWEEN 34TH AVE SW AND 35TH N AVE SW, N SIDE | SDW-31576 | L | CIP | DISTRICT1 | 2 | 42 | 0 | 1 | 8 | 61 |
| 601 | SW HOLDEN ST BETWEEN 32ND AVE SW AND 34TH AVE SW, S SIDE | SDW-31577 | H | CIP | DISTRICT1 | 3 | 40 | 0 | 1 | 8 | 56 |
| 602 | SW HOLDEN ST BETWEEN 32ND AVE SW AND 34TH AVE SW, N SIDE | SDW-31578 | H | CIP | DISTRICT1 | 3 | 39 | 0 | 1 | 8 | 55 |
| 603 | SW HOLDEN ST BETWEEN 34TH AVE SW AND 35TH N AVE SW, S SIDE | SDW-37956 | L | CIP | DISTRICT1 | 2 | 41 | 0 | 1 | 9 | 59 |
| 604 | 30TH AVE SW BETWEEN SW ELMGROVE ST AND SW THISTLE ST, W SIDE | SDW-42220 | H | CIP | DISTRICT1 | 6 | 11 | 0 | 1 | 8 | 24 |
| 605 | 34TH AVE SW BETWEEN SW WEBSTER ST AND SW HOLDEN ST, W SIDE | SDW-42229 | H | CIP | DISTRICT1 | 3 | 44 | 0 | 1 | 10 | 67 |
| 606 | SW THISTLE ST BETWEEN 30TH AVE SW AND 31ST AVE SW, N SIDE | SDW-45169 | L | CIP | DISTRICT1 | 5 | 11 | 0 | 1 | 13 | 24 |
| 607 | 24TH AVE NW BETWEEN NW MARKET ST AND NW 56TH ST, E SIDE | SDW-1075 | L | CIP | DISTRICT6 | 7 | 325 | 2 | 0 | 10 | 518 |
| 608 | 24TH AVE NW BETWEEN SHILSHOLE AVE NW AND NW MARKET ST, W SIDE | SDW-1076 | H | CIP | DISTRICT6 | 6 | 320 | 2 | 0 | 8 | 506 |
| 609 | NW 54TH ST BETWEEN NW MARKET ST AND 30TH WR AVE NW, SE SIDE | SDW-11351 | L | CIP | DISTRICT6 | 2 | 109 | 0 | 0 | 16 | 187 |
| 610 | NW MARKET ST BETWEEN NW 54TH ST AND 30TH AVE NW, S SIDE | SDW-12198 | L | CIP | DISTRICT6 | 1 | 80 | 0 | 0 | 17 | 139 |
| 611 | NW MARKET ST BETWEEN 28TH AVE NW AND NW 54TH ST, S SIDE | SDW-12199 | L | CIP | DISTRICT6 | 1 | 130 | 1 | 0 | 15 | 219 |
| 612 | NW MARKET ST BETWEEN 28TH AVE NW AND NW 54TH ST, N SIDE | SDW-12200 | L | CIP | DISTRICT6 | 1 | 131 | 1 | 0 | 16 | 221 |
| 613 | 28TH AVE NW BETWEEN NW MARKET ST AND NW 56TH ST, W SIDE | SDW-34780 | L | CIP | DISTRICT6 | 3 | 125 | 1 | 0 | 13 | 217 |
| 614 | 28TH AVE NW BETWEEN NW MARKET ST AND NW 56TH ST, E SIDE | SDW-34781 | L | CIP | DISTRICT6 | 3 | 126 | 1 | 0 | 10 | 217 |
| 615 | 24TH AVE NW BETWEEN NW MARKET ST AND NW 56TH ST, W SIDE | SDW-34932 | L | CIP | DISTRICT6 | 7 | 327 | 2 | 0 | 9 | 520 |
| 616 | 24TH AVE NW BETWEEN SHILSHOLE AVE NW AND NW MARKET ST, E SIDE | SDW-34933 | H | CIP | DISTRICT6 | 6 | 330 | 2 | 0 | 9 | 526 |
| 617 | NW MARKET ST BETWEEN BALLARD AVE NW AND 24TH AVE NW, N SIDE | SDW-37209 | H | CIP | DISTRICT6 | 6 | 416 | 2 | 0 | 10 | 640 |
| 618 | NW MARKET ST BETWEEN NW 54TH ST AND 30TH AVE NW, N SIDE | SDW-38721 | M | CIP | DISTRICT6 | 1 | 110 | 0 | 0 | 17 | 191 |
| 619 | NW 54TH SR ST BETWEEN 30TH WR AVE NW AND 32ND AVE NW, N SIDE | SDW-39186 | L | CIP | DISTRICT6 | 3 | 72 | 0 | 0 | 15 | 129 |
| 620 | NW 54TH ST BETWEEN NW MARKET ST AND 30TH WR AVE NW, NW SIDE | SDW-39187 | L | CIP | DISTRICT6 | 2 | 79 | 0 | 0 | 16 | 138 |
| 621 | 28TH AVE NW BETWEEN DEAD END AND NW MARKET ST, W SIDE | SDW-44426 | H | CIP | DISTRICT6 | 1 | 118 | 1 | 0 | 11 | 204 |
| 622 | NW 54TH ST BETWEEN 30TH WR AVE NW AND 32ND AVE NW, N SIDE | SDW-45334 | L | CIP | DISTRICT6 | 3 | 72 | 0 | 0 | 16 | 126 |
| 623 | NW MARKET ST BETWEEN 24TH AVE NW AND 26TH AVE NW, S SIDE | SDW-9782 | L | CIP | DISTRICT6 | 6 | 347 | 2 | 0 | 11 | 553 |
| 624 | NW MARKET ST BETWEEN 24TH AVE NW AND 26TH AVE NW, N SIDE | SDW-9783 | L | CIP | DISTRICT6 | 6 | 347 | 2 | 0 | 11 | 552 |
| 625 | NW MARKET ST BETWEEN BALLARD AVE NW AND 24TH AVE NW, S SIDE | SDW-9784 | H | CIP | DISTRICT6 | 6 | 422 | 2 | 0 | 10 | 646 |
| 626 | N 145TH ST BETWEEN 1ST AVE NW AND GREENWOOD AVE N, S SIDE | SDW-29817 | H | CIP | DISTRICT5 | 1 | 44 | 0 | 1 | 13 | 71 |
| 627 | N 140TH ST BETWEEN PALATINE AVE N AND GREENWOOD AVE N, S SIDE | SDW-32878 | H | CIP | DISTRICT5 | 0 | 58 | 0 | 1 | 12 | 110 |
| 628 | N 144TH ST BETWEEN 1ST AVE NW AND GREENWOOD AVE N, S SIDE | SDW-33228 | H | CIP | DISTRICT5 | 2 | 48 | 0 | 1 | 14 | 83 |
| 629 | GREENWOOD AVE N BETWEEN N 144TH ST AND N 145TH ST, W SIDE | SDW-35336 | L,H | CIP | DISTRICT5 | 1 | 43 | 0 | 0 | 11 | 73 |
| 630 | GREENWOOD AVE N BETWEEN N 143RD ST AND N 144TH ST, W SIDE | SDW-35338 | L,H | CIP | DISTRICT5 | 1 | 49 | 0 | 0 | 12 | 88 |

Facilities Served Codes:

1. Government offices, facilities, parks, community centers, and schools
2. Transportation corridors
3. Hospitals, medical facilities, assisted living facilities, etc.
4. Places of public accommodation (commercial facilities, restaurants, hotels, etc.)
5. Employment facilities (offices, places of business, etc.)
6. Residential neighborhoods or other

SDOT ADA Transition Plan Appendix 6.1a:
2019 SDOT Projected Curb Ramp Construction/Remediation Breakdown (by Ramp Locations)

| | | | | | | Facilities Served | | | | | |
|------|---|-----------|--------------------|-----------|-----------|-------------------|-----|---|---|----|-----|
| Line | Sidewalk Location | SDW-ID | Curb Ramp Location | Installer | District | 1 | 2 | 3 | 4 | 5 | 6 |
| 631 | GREENWOOD AVE N BETWEEN N 140TH ST AND N 143RD ST, W SIDE | SDW-35340 | L | CIP | DISTRICT5 | 1 | 50 | 0 | 0 | 12 | 90 |
| 632 | GREENWOOD AVE N BETWEEN N 138TH ST AND N 140TH ST, W SIDE | SDW-35341 | L,H | CIP | DISTRICT5 | 0 | 60 | 1 | 0 | 12 | 116 |
| 633 | GREENWOOD AVE N BETWEEN N 138TH ST AND N 140TH ST | SDW-35342 | H | CIP | DISTRICT5 | 0 | 60 | 1 | 0 | 9 | 116 |
| 634 | GREENWOOD AVE N BETWEEN N 137TH ST AND N 138TH ST, W SIDE | SDW-35343 | L,M,H | CIP | DISTRICT5 | 0 | 44 | 1 | 0 | 8 | 86 |
| 635 | GREENWOOD AVE N BETWEEN N 136TH ST AND N 137TH ST, W SIDE | SDW-35344 | L,H | CIP | DISTRICT5 | 0 | 27 | 1 | 0 | 9 | 63 |
| 636 | N 137TH ST BETWEEN GREENWOOD AVE N AND WINGARD CT N | SDW-36521 | L | CIP | DISTRICT5 | 2 | 37 | 1 | 1 | 9 | 103 |
| 637 | N 137TH ST BETWEEN PALATINE AVE N AND GREENWOOD AVE N, S SIDE | SDW-36522 | H | CIP | DISTRICT5 | 0 | 29 | 1 | 1 | 11 | 66 |
| 638 | N 143RD ST BETWEEN GREENWOOD AVE N AND PHINNEY AVE N | SDW-37613 | L | CIP | DISTRICT5 | 1 | 51 | 0 | 1 | 12 | 96 |
| 639 | GREENWOOD AVE N BETWEEN N 137TH ST AND N 138TH ST | SDW-44748 | L | CIP | DISTRICT5 | 0 | 49 | 1 | 0 | 7 | 95 |
| 640 | GREENWOOD AVE N BETWEEN N 134TH ST AND N 136TH ST, W SIDE | SDW-44749 | H | CIP | DISTRICT5 | 2 | 29 | 3 | 0 | 8 | 69 |
| 641 | N 143RD ST BETWEEN 1ST E AVE NW AND GREENWOOD AVE N, S SIDE | SDW-44926 | H | CIP | DISTRICT5 | 2 | 52 | 0 | 1 | 15 | 92 |
| 642 | N 144TH ST BETWEEN 1ST AVE NW AND GREENWOOD AVE N, N SIDE | SDW-45085 | H | CIP | DISTRICT5 | 1 | 47 | 0 | 1 | 14 | 82 |
| 643 | 14TH AVE NW BETWEEN NW 92ND ST AND NW 95TH ST, E SIDE | SDW-31352 | L | CIP | DISTRICT6 | 4 | 62 | 2 | 1 | 10 | 113 |
| 644 | 14TH AVE NW BETWEEN HOLMAN RD NW AND NW 92ND ST, E SIDE | SDW-31353 | H | CIP | DISTRICT6 | 4 | 56 | 1 | 0 | 10 | 98 |
| 645 | NW 92ND ST BETWEEN MARY AVE NW AND 15TH AVE NW, S SIDE | SDW-33847 | H | CIP | DISTRICT6 | 5 | 58 | 2 | 0 | 10 | 104 |
| 646 | NW 92ND ST BETWEEN MARY AVE NW AND 15TH AVE NW, N SIDE | SDW-33848 | H | CIP | DISTRICT6 | 5 | 55 | 2 | 1 | 10 | 103 |
| 647 | NW 92ND ST BETWEEN 14TH AVE NW AND MARY AVE NW, S SIDE | SDW-33849 | L | CIP | DISTRICT6 | 5 | 56 | 1 | 0 | 10 | 102 |
| 648 | NW 92ND ST BETWEEN 14TH AVE NW AND MARY AVE NW, N SIDE | SDW-33850 | L | CIP | DISTRICT6 | 5 | 56 | 1 | 1 | 10 | 101 |
| 649 | 15TH AVE NW BETWEEN NW 92ND ST AND NW 95TH ST, W SIDE | SDW-34357 | L | CIP | DISTRICT6 | 5 | 61 | 2 | 1 | 12 | 109 |
| 650 | 15TH AVE NW BETWEEN NW 90TH N ST AND NW 92ND ST, W SIDE | SDW-34358 | H | CIP | DISTRICT6 | 6 | 61 | 1 | 1 | 11 | 118 |
| 651 | 15TH AVE NW BETWEEN NW 90TH N ST AND NW 92ND ST, E SIDE | SDW-34359 | H | CIP | DISTRICT6 | 6 | 61 | 1 | 0 | 11 | 118 |
| 652 | 15TH AVE NW BETWEEN NW 92ND ST AND NW 95TH ST, E SIDE | SDW-43757 | L | CIP | DISTRICT6 | 5 | 55 | 2 | 1 | 10 | 98 |
| 653 | 13TH AVE NW BETWEEN NW 92ND ST AND HOLMAN W RD NW, NE SIDE | SDW-44734 | L,H | CIP | DISTRICT6 | 3 | 61 | 0 | 0 | 8 | 102 |
| 654 | HOLMAN RD NW BETWEEN 13TH W AVE NW AND 13TH E AVE NW, NW SIDE | SDW-45474 | L | CIP | DISTRICT6 | 3 | 60 | 1 | 0 | 11 | 101 |
| 655 | HOLMAN RD NW BETWEEN 13TH W AVE NW AND 13TH E AVE NW, SE SIDE | SDW-45475 | H | CIP | DISTRICT6 | 3 | 61 | 0 | 0 | 9 | 102 |
| 656 | HOLMAN RD NW BETWEEN 13TH W AVE NW AND 13TH E AVE NW, C SIDE | SDW-46419 | L,H | CIP | DISTRICT6 | 3 | 61 | 0 | 0 | 9 | 103 |
| 657 | NE 71ST ST BETWEEN 5TH AVE NE AND 6TH AVE NE, S SIDE | SDW-12029 | H | CIP | DISTRICT6 | 7 | 223 | 0 | 0 | 20 | 316 |
| 658 | NE 71ST ST BETWEEN 5TH AVE NE AND 6TH AVE NE, N SIDE | SDW-12030 | H | CIP | DISTRICT6 | 7 | 215 | 0 | 0 | 20 | 303 |
| 659 | 6TH AVE NE BETWEEN NE 70TH N ST AND NE 72ND ST, W SIDE | SDW-12172 | L | CIP | DISTRICT6 | 8 | 187 | 0 | 0 | 19 | 271 |
| 660 | 6TH AVE NE BETWEEN NE 70TH S ST AND NE 70TH N ST, W SIDE | SDW-12174 | H | CIP | DISTRICT6 | 7 | 191 | 0 | 0 | 17 | 279 |
| 661 | NE 70TH ST BETWEEN 8TH AVE NE AND 9TH AVE NE, S SIDE | SDW-14912 | L | CIP | DISTRICT4 | 5 | 175 | 0 | 1 | 15 | 256 |
| 662 | NE 70TH ST BETWEEN 8TH AVE NE AND 9TH AVE NE, N SIDE | SDW-14913 | L | CIP | DISTRICT4 | 5 | 176 | 0 | 1 | 13 | 259 |
| 663 | NE 70TH ST BETWEEN 6TH N AVE NE AND 8TH AVE NE, NE SIDE | SDW-35498 | L | CIP | DISTRICT4 | 7 | 187 | 0 | 1 | 17 | 273 |
| 664 | 8TH AVE NE BETWEEN NE 69TH ST AND NE 70TH ST ON RP, E SIDE | SDW-43304 | H | CIP | DISTRICT4 | 5 | 192 | 0 | 1 | 20 | 281 |
| 665 | 8TH AVE NE BETWEEN NE 70TH ST ON RP AND NE 71ST ST, W SIDE | SDW-46694 | L,M,H | CIP | DISTRICT4 | 5 | 166 | 0 | 1 | 13 | 240 |

Facilities Served Codes:

1. Government offices, facilities, parks, community centers, and schools
2. Transportation corridors
3. Hospitals, medical facilities, assisted living facilities, etc.
4. Places of public accommodation (commercial facilities, restaurants, hotels, etc.)
5. Employment facilities (offices, places of business, etc.)
6. Residential neighborhoods or other

SDOT ADA Transition Plan Appendix 6.1a:
2019 SDOT Projected Curb Ramp Construction/Remediation Breakdown (by Ramp Locations)

| | | | | | | Facilities Served | | | | | |
|------|---|-----------|--------------------|-----------|-----------|-------------------|-----|---|---|----|-----|
| Line | Sidewalk Location | SDW-ID | Curb Ramp Location | Installer | District | 1 | 2 | 3 | 4 | 5 | 6 |
| 666 | NE 70TH ST BETWEEN 6TH N AVE NE AND 8TH AVE NE, SW SIDE | SDW-8835 | L,H | CIP | DISTRICT4 | 7 | 197 | 0 | 1 | 18 | 295 |
| 667 | 12TH AVE NE BETWEEN NE 117TH ST AND NE 120TH ST, E SIDE | SDW-100 | L,H | CIP | DISTRICT5 | 3 | 89 | 4 | 1 | 8 | 163 |
| 668 | 12TH AVE NE BETWEEN NE 115TH ST AND NE 117TH ST, E SIDE | SDW-101 | H | CIP | DISTRICT5 | 3 | 89 | 4 | 1 | 6 | 145 |
| 669 | GREENWOOD AVE N BETWEEN N GREENWOOD CIR AND N 100TH ST, W SIDE | SDW-16847 | L | CIP | DISTRICT5 | 0 | 85 | 0 | 0 | 8 | 133 |
| 670 | 5TH AVE NE BETWEEN NE 98TH ST AND NE 100TH ST, E SIDE | SDW-16940 | L | CIP | DISTRICT5 | 5 | 182 | 1 | 0 | 23 | 258 |
| 671 | 5TH AVE NE BETWEEN NE 97TH ST AND NE 98TH ST, E SIDE | SDW-16941 | H | CIP | DISTRICT5 | 5 | 186 | 1 | 0 | 20 | 262 |
| 672 | 5TH AVE NE BETWEEN NE 95TH ST AND NE 97TH ST, W SIDE | SDW-16942 | L | CIP | DISTRICT5 | 4 | 196 | 1 | 1 | 17 | 276 |
| 673 | 5TH AVE NE BETWEEN NE 94TH ST AND NE 95TH ST, W SIDE | SDW-16943 | H | CIP | DISTRICT5 | 3 | 149 | 0 | 1 | 9 | 192 |
| 674 | NE 98TH ST BETWEEN 5TH AVE NE AND 8TH AVE NE, S SIDE | SDW-18099 | L,H | CIP | DISTRICT5 | 6 | 223 | 1 | 1 | 24 | 314 |
| 675 | NE 95TH ST BETWEEN 5TH AVE NE AND 8TH AVE NE, S SIDE | SDW-19208 | L | CIP | DISTRICT5 | 4 | 204 | 0 | 1 | 12 | 279 |
| 676 | NE 95TH ST BETWEEN 4TH AVE NE AND 5TH AVE NE, S SIDE | SDW-19209 | H | CIP | DISTRICT5 | 3 | 150 | 0 | 1 | 9 | 203 |
| 677 | NE 95TH ST BETWEEN 4TH AVE NE AND 5TH AVE NE, N SIDE | SDW-19330 | H | CIP | DISTRICT5 | 3 | 170 | 0 | 1 | 11 | 233 |
| 678 | 35TH AVE NE BETWEEN NE 110TH ST AND NE 113TH ST, W SIDE | SDW-2155 | L | CIP | DISTRICT5 | 6 | 23 | 2 | 1 | 6 | 38 |
| 679 | 35TH AVE NE BETWEEN NE 110TH ST AND NE 113TH ST, E SIDE | SDW-2156 | L | CIP | DISTRICT5 | 6 | 23 | 2 | 1 | 6 | 38 |
| 680 | 35TH AVE NE BETWEEN NE 105TH ST AND NE 110TH ST, E SIDE | SDW-2158 | H | CIP | DISTRICT5 | 6 | 27 | 2 | 1 | 6 | 44 |
| 681 | 34TH AVE NE BETWEEN NE 110TH ST AND NE 113TH ST, W SIDE | SDW-2167 | L | CIP | DISTRICT5 | 6 | 20 | 2 | 1 | 6 | 39 |
| 682 | MERIDIAN AVE N BETWEEN N 117TH ST AND N 120TH ST, E SIDE | SDW-30729 | L | CIP | DISTRICT5 | 2 | 69 | 1 | 1 | 9 | 94 |
| 683 | MERIDIAN AVE N BETWEEN N 115TH ST AND N 117TH ST, E SIDE | SDW-30730 | H | CIP | DISTRICT5 | 2 | 87 | 1 | 1 | 9 | 117 |
| 684 | N 117TH ST BETWEEN CORLISS AVE N AND 1ST AVE NE, N SIDE | SDW-33370 | L | CIP | DISTRICT5 | 2 | 50 | 1 | 1 | 5 | 68 |
| 685 | N 117TH ST BETWEEN MERIDIAN AVE N AND CORLISS AVE N, N SIDE | SDW-33372 | H | CIP | DISTRICT5 | 2 | 69 | 1 | 1 | 8 | 88 |
| 686 | N 101ST ST BETWEEN 1ST AVE NW AND GREENWOOD AVE N, N SIDE | SDW-35236 | H | CIP | DISTRICT6 | 1 | 43 | 0 | 0 | 11 | 73 |
| 687 | 12TH AVE NE BETWEEN NE 115TH ST AND NE 117TH ST, W SIDE | SDW-35515 | L | CIP | DISTRICT5 | 3 | 95 | 4 | 1 | 7 | 151 |
| 688 | N 97TH ST BETWEEN PALATINE AVE N AND GREENWOOD AVE N, N SIDE | SDW-35854 | H | CIP | DISTRICT6 | 0 | 70 | 0 | 1 | 5 | 97 |
| 689 | CORLISS AVE N BETWEEN N 117TH ST AND N 120TH ST, W SIDE | SDW-35884 | L | CIP | DISTRICT5 | 2 | 40 | 0 | 1 | 5 | 55 |
| 690 | NE 117TH ST BETWEEN 12TH AVE NE AND PINEHURST WAY NE, N SIDE | SDW-37833 | L | CIP | DISTRICT5 | 4 | 78 | 6 | 1 | 7 | 131 |
| 691 | NE 110TH ST BETWEEN BARTLETT AVE NE AND SAND POINT WAY NE, S SIDE | SDW-38604 | H | CIP | DISTRICT5 | 2 | 38 | 2 | 1 | 2 | 64 |
| 692 | GREENWOOD AVE N BETWEEN N 97TH ST AND N GREENWOOD CIR, W SIDE | SDW-39763 | L | CIP | DISTRICT5 | 0 | 66 | 0 | 0 | 5 | 93 |
| 693 | N 101ST ST BETWEEN 1ST AVE NW AND GREENWOOD AVE N, S SIDE | SDW-39819 | H | CIP | DISTRICT6 | 1 | 89 | 0 | 1 | 11 | 157 |
| 694 | 5TH AVE NE BETWEEN NE 94TH ST AND NE 95TH ST, E SIDE | SDW-40291 | H | CIP | DISTRICT5 | 3 | 153 | 0 | 1 | 9 | 200 |
| 695 | 5TH AVE NE BETWEEN NE 97TH ST AND NE 98TH ST, W SIDE | SDW-40295 | H | CIP | DISTRICT5 | 5 | 189 | 1 | 0 | 21 | 268 |
| 696 | SAND POINT WAY NE BETWEEN NE 107TH ST AND NE 110TH ST, W SIDE | SDW-4371 | H | CIP | DISTRICT5 | 2 | 43 | 2 | 1 | 4 | 71 |
| 697 | CORLISS AVE N BETWEEN N 117TH ST AND N 120TH ST, E SIDE | SDW-44529 | L | CIP | DISTRICT5 | 2 | 42 | 0 | 1 | 6 | 60 |
| 698 | GREENWOOD AVE N BETWEEN N 100TH ST AND N 101ST ST, W SIDE | SDW-44963 | H | CIP | DISTRICT5 | | | | | | |
| 699 | 35TH AVE NE BETWEEN NE 105TH ST AND NE 110TH ST, W SIDE | SDW-45897 | H | CIP | DISTRICT5 | 6 | 22 | 2 | 1 | 5 | 36 |
| 700 | GREENWOOD AVE N BETWEEN N 101ST ST AND N 102ND ST, W SIDE | SDW-46252 | L | CIP | DISTRICT5 | 0 | 69 | 0 | 0 | 9 | 129 |

Facilities Served Codes:
1. Government offices, facilities, parks, community centers, and schools
2. Transportation corridors
3. Hospitals, medical facilities, assisted living facilities, etc.
4. Places of public accommodation (commercial facilities, restaurants, hotels, etc.)
5. Employment facilities (offices, places of business, etc.)
6. Residential neighborhoods or other

SDOT ADA Transition Plan Appendix 6.1a:
2019 SDOT Projected Curb Ramp Construction/Remediation Breakdown (by Ramp Locations)

| | | | | | | Facilities Served | | | | | |
|------|---|-----------|--------------------|-----------|-----------|-------------------|-----|---|---|----|-----|
| Line | Sidewalk Location | SDW-ID | Curb Ramp Location | Installer | District | 1 | 2 | 3 | 4 | 5 | 6 |
| 701 | NE 110TH ST BETWEEN 35TH AVE NE AND 36TH AVE NE, S SIDE | SDW-7171 | L | CIP | DISTRICT5 | 7 | 18 | 2 | 1 | 4 | 28 |
| 702 | NE 110TH ST BETWEEN 35TH AVE NE AND 36TH AVE NE, N SIDE | SDW-7172 | L | CIP | DISTRICT5 | 7 | 19 | 2 | 1 | 4 | 32 |
| 703 | NE 110TH ST BETWEEN 34TH AVE NE AND 35TH AVE NE, S SIDE | SDW-7173 | L,H | CIP | DISTRICT5 | 6 | 17 | 2 | 1 | 4 | 29 |
| 704 | NE 110TH ST BETWEEN 34TH AVE NE AND 35TH AVE NE, N SIDE | SDW-7174 | L,H | CIP | DISTRICT5 | 6 | 17 | 2 | 0 | 4 | 29 |
| 705 | NE 110TH ST BETWEEN 31ST AVE NE AND 34TH AVE NE, S SIDE | SDW-7175 | H | CIP | DISTRICT5 | 6 | 22 | 3 | 1 | 4 | 44 |
| 706 | NE 110TH ST BETWEEN 31ST AVE NE AND 34TH AVE NE, N SIDE | SDW-7176 | H | CIP | DISTRICT5 | 6 | 22 | 3 | 1 | 4 | 41 |
| 707 | NE 110TH ST BETWEEN ALTON AVE NE AND BARTLETT AVE NE, S SIDE | SDW-9046 | L | CIP | DISTRICT5 | 2 | 35 | 2 | 1 | 2 | 55 |
| 708 | NE 110TH ST BETWEEN 40TH AVE NE AND ALTON AVE NE, S SIDE | SDW-9047 | H | CIP | DISTRICT5 | 1 | 35 | 4 | 1 | 3 | 53 |
| 709 | 12TH AVE NE BETWEEN NE 120TH ST AND NE 123RD ST, E SIDE | SDW-98 | L | CIP | DISTRICT5 | 3 | 92 | 3 | 1 | 12 | 168 |
| 710 | 30TH AVE NE BETWEEN NE 133RD ST AND NE 135TH ST, E SIDE | SDW-1705 | L,H | CIP | DISTRICT5 | 2 | 71 | 4 | 1 | 14 | 125 |
| 711 | 30TH AVE NE BETWEEN NE 130TH ST AND NE 133RD ST, E SIDE | SDW-1707 | L,H | CIP | DISTRICT5 | 5 | 78 | 3 | 1 | 17 | 137 |
| 712 | 30TH AVE NE BETWEEN NE 135TH ST AND NE 137TH ST, E SIDE | SDW-34972 | L,H | CIP | DISTRICT5 | 1 | 70 | 4 | 1 | 12 | 149 |
| 713 | NE 133RD ST BETWEEN 30TH AVE NE AND 31ST AVE NE, S SIDE | SDW-37995 | L | CIP | DISTRICT5 | 2 | 69 | 4 | 1 | 14 | 112 |
| 714 | NE 135TH ST BETWEEN 30TH AVE NE AND 32ND AVE NE, S SIDE | SDW-46713 | L | CIP | DISTRICT5 | 0 | 0 | 0 | 0 | 0 | 0 |
| 715 | NE 130TH ST BETWEEN 30TH AVE NE AND 31ST AVE NE, N SIDE | SDW-5075 | L | CIP | DISTRICT5 | 7 | 82 | 3 | 1 | 13 | 143 |
| 716 | NE 135TH ST BETWEEN 30TH AVE NE AND 32ND AVE NE, N SIDE | SDW-6339 | L | CIP | DISTRICT5 | 1 | 76 | 5 | 1 | 11 | 124 |
| 717 | NE 137TH ST BETWEEN 30TH AVE NE AND 32ND AVE NE, S SIDE | SDW-6463 | L | CIP | DISTRICT5 | 1 | 76 | 4 | 1 | 10 | 163 |
| 718 | NE 133RD ST BETWEEN 30TH AVE NE AND 31ST AVE NE, N SIDE | SDW-8560 | L | CIP | DISTRICT5 | 2 | 65 | 4 | 1 | 14 | 109 |
| 719 | S GRAHAM ST BETWEEN 46TH AVE S AND LAVERN PL S, N SIDE | SDW-22588 | L | CIP | DISTRICT2 | 1 | 32 | 0 | 1 | 4 | 86 |
| 720 | S GRAHAM ST BETWEEN RAINIER AVE S AND 46TH AVE S, N SIDE | SDW-24434 | H | CIP | DISTRICT2 | 2 | 30 | 0 | 0 | 4 | 85 |
| 721 | RAINIER AVE S BETWEEN 46TH AVE S AND S EDDY ST, NE SIDE | SDW-25058 | L | CIP | DISTRICT2 | 1 | 35 | 0 | 0 | 5 | 90 |
| 722 | RAINIER AVE S BETWEEN S GRAHAM ST AND 46TH AVE S, NE SIDE | SDW-25059 | H | CIP | DISTRICT2 | 1 | 32 | 0 | 0 | 5 | 86 |
| 723 | 46TH AVE S BETWEEN S GRAHAM ST AND RAINIER AVE S, E SIDE | SDW-25748 | L | CIP | DISTRICT2 | 1 | 34 | 0 | 0 | 5 | 89 |
| 724 | 46TH AVE S BETWEEN S GRAHAM ST AND RAINIER AVE S, W SIDE | SDW-25749 | L | CIP | DISTRICT2 | 1 | 32 | 0 | 0 | 5 | 86 |
| 725 | 46TH AVE S BETWEEN DEAD END 3 AND S GRAHAM ST, W SIDE | SDW-25750 | H | CIP | DISTRICT2 | 1 | 40 | 0 | 1 | 4 | 103 |
| 726 | S GRAHAM ST BETWEEN 46TH AVE S AND LAVERN PL S, S SIDE | SDW-42124 | L | CIP | DISTRICT2 | 1 | 31 | 0 | 0 | 5 | 85 |
| 727 | 46TH AVE S BETWEEN DEAD END 3 AND S GRAHAM ST, E SIDE | SDW-42925 | H | CIP | DISTRICT2 | 1 | 39 | 0 | 1 | 4 | 101 |
| 728 | S GRAHAM ST BETWEEN 44TH AVE S AND RAINIER AVE S, N SIDE | SDW-43949 | H | CIP | DISTRICT2 | 3 | 38 | 0 | 1 | 4 | 90 |
| 729 | S GRAHAM ST BETWEEN RAINIER AVE S AND 46TH AVE S, S SIDE | SDW-43966 | H | CIP | DISTRICT2 | 1 | 29 | 0 | 0 | 4 | 82 |
| 730 | S GRAHAM ST BETWEEN 44TH AVE S AND RAINIER AVE S, N SIDE | SDW-46170 | L,M,H | CIP | DISTRICT2 | 2 | 29 | 0 | 0 | 4 | 82 |
| 731 | E HARRISON ST BETWEEN 11TH AVE E AND 12TH AVE E, N SIDE | SDW-12385 | H | CIP | DISTRICT3 | 7 | 299 | 1 | 0 | 19 | 469 |
| 732 | E REPUBLICAN ST BETWEEN MALDEN AVE E AND 15TH S AVE E, S SIDE | SDW-12540 | H | CIP | DISTRICT3 | 4 | 189 | 3 | 0 | 9 | 272 |
| 733 | E ROY ST BETWEEN 12TH AVE E AND 13TH AVE E, S SIDE | SDW-13162 | L | CIP | DISTRICT3 | 4 | 174 | 2 | 0 | 13 | 278 |
| 734 | E ROY ST BETWEEN 11TH AVE E AND 12TH AVE E, S SIDE | SDW-13163 | H | CIP | DISTRICT3 | 4 | 186 | 2 | 0 | 12 | 304 |
| 735 | E ROY ST BETWEEN 11TH AVE E AND 12TH AVE E, N SIDE | SDW-13164 | H | CIP | DISTRICT3 | 4 | 178 | 2 | 1 | 12 | 292 |

- Facilities Served Codes:
1. Government offices, facilities, parks, community centers, and schools
 2. Transportation corridors
 3. Hospitals, medical facilities, assisted living facilities, etc.
 4. Places of public accommodation (commercial facilities, restaurants, hotels, etc.)
 5. Employment facilities (offices, places of business, etc.)
 6. Residential neighborhoods or other

SDOT ADA Transition Plan Appendix 6.1a:
2019 SDOT Projected Curb Ramp Construction/Remediation Breakdown (by Ramp Locations)

| | | | | | | Facilities Served | | | | | |
|------|--|-----------|--------------------|-----------|-----------|-------------------|-----|---|---|----|-----|
| Line | Sidewalk Location | SDW-ID | Curb Ramp Location | Installer | District | 1 | 2 | 3 | 4 | 5 | 6 |
| 736 | E REPUBLICAN ST BETWEEN 15TH N AVE E AND 16TH AVE E, N SIDE | SDW-15258 | L | CIP | DISTRICT3 | 5 | 204 | 3 | 0 | 15 | 294 |
| 737 | E REPUBLICAN ST BETWEEN 18TH AVE E AND 19TH AVE E, S SIDE | SDW-15259 | H | CIP | DISTRICT3 | 6 | 152 | 1 | 1 | 19 | 221 |
| 738 | E REPUBLICAN ST BETWEEN 17TH S AVE E AND 18TH AVE E, S SIDE | SDW-15260 | L | CIP | DISTRICT3 | 7 | 171 | 2 | 1 | 17 | 251 |
| 739 | E REPUBLICAN ST BETWEEN 17TH S AVE E AND 18TH AVE E, N SIDE | SDW-15261 | L | CIP | DISTRICT3 | 7 | 172 | 2 | 1 | 17 | 252 |
| 740 | E HARRISON ST BETWEEN MALDEN AVE E AND 15TH S AVE E, N SIDE | SDW-17143 | H | CIP | DISTRICT3 | 3 | 202 | 2 | 0 | 13 | 293 |
| 741 | E HARRISON ST BETWEEN 12TH AVE E AND 13TH AVE E, S SIDE | SDW-17147 | L | CIP | DISTRICT3 | 6 | 267 | 1 | 0 | 18 | 432 |
| 742 | 19TH AVE E BETWEEN E REPUBLICAN ST AND E MERCER ST, W SIDE | SDW-17683 | L | CIP | DISTRICT3 | 7 | 107 | 1 | 0 | 19 | 153 |
| 743 | 19TH AVE E BETWEEN E HARRISON ST AND E REPUBLICAN ST, W SIDE | SDW-17684 | H | CIP | DISTRICT3 | 6 | 144 | 1 | 1 | 21 | 210 |
| 744 | 15TH AVE E BETWEEN E REPUBLICAN N ST AND E MERCER S ST, E SIDE | SDW-17779 | L | CIP | DISTRICT3 | 3 | 184 | 4 | 0 | 13 | 271 |
| 745 | 15TH AVE E BETWEEN E REPUBLICAN S ST AND E REPUBLICAN N ST, E SIDE | SDW-17780 | H | CIP | DISTRICT3 | 2 | 180 | 3 | 0 | 12 | 263 |
| 746 | 15TH AVE E BETWEEN E HARRISON S ST AND E HARRISON N ST, E SIDE | SDW-17900 | H | CIP | DISTRICT3 | 3 | 184 | 2 | 0 | 13 | 270 |
| 747 | 15TH AVE E BETWEEN E THOMAS N ST AND E HARRISON S ST, E SIDE | SDW-17901 | H | CIP | DISTRICT3 | 4 | 200 | 3 | 0 | 15 | 301 |
| 748 | E REPUBLICAN ST BETWEEN 19TH AVE E AND 20TH AVE E, N SIDE | SDW-18489 | L | CIP | DISTRICT3 | 8 | 105 | 1 | 0 | 16 | 151 |
| 749 | 17TH AVE E BETWEEN E REPUBLICAN N ST AND E MERCER ST, W SIDE | SDW-18539 | L | CIP | DISTRICT3 | 5 | 179 | 3 | 1 | 19 | 265 |
| 750 | 17TH AVE E BETWEEN E REPUBLICAN N ST AND E MERCER ST, E SIDE | SDW-18540 | L | CIP | DISTRICT3 | 6 | 175 | 3 | 1 | 19 | 260 |
| 751 | 17TH AVE E BETWEEN E HARRISON ST AND E REPUBLICAN S ST, E SIDE | SDW-18541 | H | CIP | DISTRICT3 | 8 | 185 | 2 | 1 | 20 | 273 |
| 752 | 15TH AVE E BETWEEN E REPUBLICAN S ST AND E REPUBLICAN N ST, W SIDE | SDW-19152 | L | CIP | DISTRICT3 | 2 | 175 | 3 | 0 | 10 | 257 |
| 753 | 15TH AVE E BETWEEN E HARRISON S ST AND E HARRISON N ST, W SIDE | SDW-19153 | L | CIP | DISTRICT3 | 2 | 187 | 2 | 0 | 12 | 273 |
| 754 | 15TH AVE E BETWEEN E THOMAS N ST AND E HARRISON S ST, W SIDE | SDW-19154 | H | CIP | DISTRICT3 | 3 | 211 | 3 | 0 | 13 | 317 |
| 755 | 19TH AVE E BETWEEN E REPUBLICAN ST AND E MERCER ST, E SIDE | SDW-19335 | L | CIP | DISTRICT3 | 8 | 107 | 1 | 0 | 15 | 149 |
| 756 | 19TH AVE E BETWEEN E HARRISON ST AND E REPUBLICAN ST, E SIDE | SDW-19336 | H | CIP | DISTRICT3 | 7 | 126 | 1 | 1 | 21 | 193 |
| 757 | E HARRISON ST BETWEEN 15TH N AVE E AND 16TH AVE E, S SIDE | SDW-19398 | L | CIP | DISTRICT3 | 5 | 202 | 2 | 0 | 19 | 298 |
| 758 | E HARRISON ST BETWEEN 15TH N AVE E AND 16TH AVE E, N SIDE | SDW-19399 | L | CIP | DISTRICT3 | 5 | 209 | 2 | 1 | 19 | 309 |
| 759 | 12TH AVE E BETWEEN E ROY ST AND E ALOHA ST, W SIDE | SDW-21455 | L | CIP | DISTRICT3 | 4 | 173 | 2 | 1 | 14 | 275 |
| 760 | 12TH AVE E BETWEEN E ROY ST AND E ALOHA ST, E SIDE | SDW-21456 | L | CIP | DISTRICT3 | 4 | 166 | 2 | 1 | 14 | 267 |
| 761 | 12TH AVE E BETWEEN E MERCER ST AND E ROY ST, W SIDE | SDW-21457 | H | CIP | DISTRICT3 | 5 | 203 | 2 | 0 | 15 | 327 |
| 762 | 12TH AVE E BETWEEN E MERCER ST AND E ROY ST, E SIDE | SDW-21458 | H | CIP | DISTRICT3 | 5 | 195 | 2 | 0 | 15 | 314 |
| 763 | 12TH AVE E BETWEEN E HARRISON ST AND E REPUBLICAN ST, W SIDE | SDW-21461 | L | CIP | DISTRICT3 | 6 | 278 | 0 | 0 | 21 | 439 |
| 764 | 12TH AVE E BETWEEN E HARRISON ST AND E REPUBLICAN ST, E SIDE | SDW-21462 | L | CIP | DISTRICT3 | 6 | 275 | 1 | 0 | 19 | 434 |
| 765 | 12TH AVE E BETWEEN E THOMAS ST AND E HARRISON ST, E SIDE | SDW-21464 | H | CIP | DISTRICT3 | 6 | 288 | 1 | 0 | 18 | 462 |
| 766 | E REPUBLICAN ST BETWEEN 19TH AVE E AND 20TH AVE E, S SIDE | SDW-40045 | L | CIP | DISTRICT3 | 8 | 104 | 1 | 0 | 18 | 152 |
| 767 | E ROY ST BETWEEN 12TH AVE E AND 13TH AVE E, N SIDE | SDW-40147 | L | CIP | DISTRICT3 | 4 | 174 | 2 | 1 | 13 | 276 |
| 768 | 15TH AVE E BETWEEN E HARRISON N ST AND E REPUBLICAN S ST, E SIDE | SDW-40855 | L,H | CIP | DISTRICT3 | 3 | 201 | 3 | 0 | 14 | 296 |
| 769 | E REPUBLICAN ST BETWEEN 18TH AVE E AND 19TH AVE E, N SIDE | SDW-40965 | H | CIP | DISTRICT3 | 6 | 151 | 1 | 1 | 19 | 217 |
| 770 | E REPUBLICAN ST BETWEEN 16TH AVE E AND 17TH N AVE E, S SIDE | SDW-40966 | H | CIP | DISTRICT3 | 6 | 187 | 3 | 1 | 18 | 275 |

Facilities Served Codes:

1. Government offices, facilities, parks, community centers, and schools
2. Transportation corridors
3. Hospitals, medical facilities, assisted living facilities, etc.
4. Places of public accommodation (commercial facilities, restaurants, hotels, etc.)
5. Employment facilities (offices, places of business, etc.)
6. Residential neighborhoods or other

SDOT ADA Transition Plan Appendix 6.1a:
2019 SDOT Projected Curb Ramp Construction/Remediation Breakdown (by Ramp Locations)

| | | | | | | Facilities Served | | | | | |
|------|--|-----------|--------------------|-----------|-----------|-------------------|-----|---|---|----|-----|
| Line | Sidewalk Location | SDW-ID | Curb Ramp Location | Installer | District | 1 | 2 | 3 | 4 | 5 | 6 |
| 771 | 15TH AVE E BETWEEN E HARRISON N ST AND E REPUBLICAN S ST, W SIDE | SDW-40995 | L,H | CIP | DISTRICT3 | 2 | 193 | 3 | 0 | 13 | 287 |
| 772 | 17TH AVE E BETWEEN E HARRISON ST AND E REPUBLICAN S ST, W SIDE | SDW-41352 | H | CIP | DISTRICT3 | 8 | 189 | 2 | 1 | 20 | 277 |
| 773 | E HARRISON ST BETWEEN MALDEN AVE E AND 15TH S AVE E, S SIDE | SDW-41497 | H | CIP | DISTRICT3 | 3 | 204 | 2 | 0 | 13 | 299 |
| 774 | E HARRISON ST BETWEEN 12TH AVE E AND 13TH AVE E, N SIDE | SDW-41499 | L | CIP | DISTRICT3 | 6 | 267 | 1 | 0 | 18 | 428 |
| 775 | STONE WAY N BETWEEN N LUCAS PL AND N 41ST S ST, W SIDE | SDW-36931 | H | CIP | DISTRICT4 | 2 | 198 | 0 | 0 | 8 | 280 |
| 776 | N 41ST ST BETWEEN MIDVALE AVE N AND STONE S AVE N, S SIDE | SDW-38934 | H | CIP | DISTRICT4 | 3 | 200 | 0 | 1 | 6 | 286 |
| 777 | STONE WAY N BETWEEN N 41ST S ST AND N 41ST N ST, E SIDE | SDW-45337 | L,H | CIP | DISTRICT4 | 2 | 180 | 1 | 0 | 6 | 242 |
| 778 | STONE WAY N BETWEEN N 41ST S ST AND N 41ST N ST, W SIDE | SDW-45338 | L | CIP | DISTRICT4 | 2 | 187 | 1 | 0 | 6 | 263 |
| 779 | STONE WAY N BETWEEN N 41ST N ST AND N 42ND ST, W SIDE | SDW-5950 | L | CIP | DISTRICT4 | 2 | 243 | 1 | 0 | 10 | 328 |
| 780 | STONE WAY N BETWEEN N 41ST N ST AND N 42ND ST, E SIDE | SDW-5951 | L | CIP | DISTRICT4 | 2 | 241 | 1 | 0 | 10 | 319 |
| 781 | STONE WAY N BETWEEN N LUCAS PL AND N 41ST S ST, E SIDE | SDW-5952 | H | CIP | DISTRICT4 | 2 | 196 | 0 | 0 | 8 | 267 |
| 782 | N 41ST ST BETWEEN STONE N AVE N AND INTERLAKE AVE N, N SIDE | SDW-6170 | L | CIP | DISTRICT4 | 3 | 198 | 1 | 1 | 7 | 266 |
| 783 | N 41ST ST BETWEEN MIDVALE AVE N AND STONE S AVE N, N SIDE | SDW-6171 | H | CIP | DISTRICT4 | 3 | 199 | 0 | 1 | 6 | 284 |
| 784 | 32ND AVE SW BETWEEN SW 103RD ST AND SW 104TH E ST, W SIDE | SDW-28688 | H | CIP | DISTRICT1 | 2 | 12 | 0 | 1 | 5 | 23 |
| 785 | SW 104TH ST BETWEEN 32ND E AVE SW AND 32ND W AVE SW, N SIDE | SDW-30160 | L | CIP | DISTRICT1 | 2 | 13 | 0 | 1 | 5 | 22 |
| 786 | SW 104TH ST BETWEEN 32ND E AVE SW AND 32ND W AVE SW, S SIDE | SDW-43712 | L | CIP | DISTRICT1 | 2 | 12 | 0 | 1 | 5 | 21 |
| 787 | 35TH AVE NE BETWEEN NE 115TH ST AND 34TH AVE NE, W SIDE | SDW-1182 | L | CIP | DISTRICT5 | 2 | 23 | 1 | 1 | 6 | 36 |
| 788 | 35TH AVE NE BETWEEN NE 115TH ST AND 34TH AVE NE, E SIDE | SDW-1183 | L | CIP | DISTRICT5 | 2 | 24 | 1 | 1 | 6 | 35 |
| 789 | 35TH AVE NE BETWEEN NE 113TH ST AND NE 115TH ST, E SIDE | SDW-2154 | H | CIP | DISTRICT5 | 4 | 24 | 1 | 1 | 6 | 38 |
| 790 | 35TH AVE NE BETWEEN NE 113TH ST AND NE 115TH ST, W SIDE | SDW-36690 | H | CIP | DISTRICT5 | 5 | 25 | 1 | 1 | 6 | 41 |
| 791 | NE 115TH ST BETWEEN 35TH AVE NE AND 36TH AVE NE, S SIDE | SDW-6537 | L | CIP | DISTRICT5 | 2 | 25 | 1 | 1 | 5 | 37 |
| 792 | NE 115TH ST BETWEEN 35TH AVE NE AND 36TH AVE NE, N SIDE | SDW-6538 | L | CIP | DISTRICT5 | 2 | 24 | 1 | 1 | 5 | 37 |
| 793 | NE 115TH ST BETWEEN 34TH AVE NE AND 35TH AVE NE, S SIDE | SDW-6657 | H | CIP | DISTRICT5 | 2 | 23 | 1 | 1 | 5 | 37 |
| 794 | NE 115TH ST BETWEEN 34TH AVE NE AND 35TH AVE NE, N SIDE | SDW-6658 | H | CIP | DISTRICT5 | 2 | 23 | 1 | 1 | 5 | 38 |
| 795 | E COLUMBIA ST BETWEEN M L KING JR WAY AND 29TH AVE, S SIDE | SDW-14926 | L | CIP | DISTRICT3 | 6 | 63 | 0 | 1 | 11 | 100 |
| 796 | E OLIVE WAY BETWEEN E DENNY WAY AND SUMMIT AVE E, NW SIDE | SDW-15280 | L | CIP | DISTRICT3 | 3 | 335 | 0 | 0 | 31 | 507 |
| 797 | E OLIVE WAY BETWEEN E HOWELL ST AND E DENNY WAY, NW SIDE | SDW-15399 | H | CIP | DISTRICT3 | 4 | 360 | 0 | 0 | 27 | 541 |
| 798 | M L KING JR WAY BETWEEN E COLUMBIA ST AND E MARION ST, E SIDE | SDW-16505 | L | CIP | DISTRICT3 | 5 | 56 | 0 | 1 | 17 | 94 |
| 799 | M L KING JR WAY BETWEEN E CHERRY ST AND E COLUMBIA ST, E SIDE | SDW-16506 | H | CIP | DISTRICT3 | 6 | 62 | 0 | 0 | 11 | 99 |
| 800 | E DENNY WAY BETWEEN BELLEVUE AVE AND E OLIVE WAY, N SIDE | SDW-17211 | H | CIP | DISTRICT3 | 3 | 333 | 0 | 0 | 28 | 518 |
| 801 | 35TH AVE NE BETWEEN ERICKSON PL NE AND NE 137TH ST, E SIDE | SDW-1798 | L | CIP | DISTRICT5 | 2 | 79 | 3 | 1 | 5 | 117 |
| 802 | 35TH AVE NE BETWEEN NE 134TH ST AND ERICKSON PL NE, E SIDE | SDW-1799 | H | CIP | DISTRICT5 | 2 | 69 | 3 | 1 | 7 | 95 |
| 803 | E COLUMBIA ST BETWEEN 14TH AVE AND 15TH AVE, S SIDE | SDW-18937 | L | CIP | DISTRICT3 | 6 | 130 | 3 | 0 | 4 | 190 |
| 804 | E COLUMBIA ST BETWEEN 14TH AVE AND 15TH AVE, N SIDE | SDW-18938 | L | CIP | DISTRICT3 | 6 | 132 | 3 | 0 | 4 | 192 |
| 805 | E COLUMBIA ST BETWEEN 13TH AVE AND 14TH AVE, S SIDE | SDW-18939 | H | CIP | DISTRICT3 | 5 | 138 | 2 | 0 | 4 | 197 |

Facilities Served Codes:
 1. Government offices, facilities, parks, community centers, and schools
 2. Transportation corridors
 3. Hospitals, medical facilities, assisted living facilities, etc.
 4. Places of public accommodation (commercial facilities, restaurants, hotels, etc.)
 5. Employment facilities (offices, places of business, etc.)
 6. Residential neighborhoods or other

SDOT ADA Transition Plan Appendix 6.1a:
2019 SDOT Projected Curb Ramp Construction/Remediation Breakdown (by Ramp Locations)

| | | | | | | Facilities Served | | | | | |
|------|---|-----------|--------------------|-----------|-----------|-------------------|-----|---|---|----|-----|
| Line | Sidewalk Location | SDW-ID | Curb Ramp Location | Installer | District | 1 | 2 | 3 | 4 | 5 | 6 |
| 806 | 14TH AVE BETWEEN E COLUMBIA ST AND E MARION ST, W SIDE | SDW-19537 | L | CIP | DISTRICT3 | 6 | 147 | 2 | 0 | 12 | 230 |
| 807 | 14TH AVE BETWEEN E COLUMBIA ST AND E MARION ST, E SIDE | SDW-19538 | L | CIP | DISTRICT3 | 7 | 147 | 2 | 0 | 11 | 228 |
| 808 | 14TH AVE BETWEEN E CHERRY ST AND E COLUMBIA ST, E SIDE | SDW-19539 | H | CIP | DISTRICT3 | 5 | 134 | 3 | 0 | 6 | 198 |
| 809 | M L KING JR WAY BETWEEN E COLUMBIA ST AND E MARION ST, W SIDE | SDW-21267 | L | CIP | DISTRICT3 | 5 | 57 | 0 | 1 | 17 | 93 |
| 810 | M L KING JR WAY BETWEEN E CHERRY ST AND E COLUMBIA ST, W SIDE | SDW-21268 | H | CIP | DISTRICT3 | 6 | 59 | 0 | 0 | 11 | 98 |
| 811 | E DENNY WAY BETWEEN E OLIVE WAY AND SUMMIT AVE, S SIDE | SDW-21565 | L | CIP | DISTRICT3 | 3 | 321 | 0 | 0 | 29 | 480 |
| 812 | E DENNY WAY BETWEEN E OLIVE WAY AND SUMMIT AVE, N SIDE | SDW-21566 | L,H | CIP | DISTRICT3 | 3 | 315 | 0 | 0 | 28 | 480 |
| 813 | E OLIVE WAY BETWEEN E HOWELL ST AND E DENNY WAY, SE SIDE | SDW-21709 | H | CIP | DISTRICT3 | 4 | 353 | 0 | 0 | 27 | 529 |
| 814 | E COLUMBIA ST BETWEEN 27TH AVE AND M L KING JR WAY, S SIDE | SDW-21892 | H | CIP | DISTRICT3 | 6 | 62 | 0 | 0 | 12 | 98 |
| 815 | E COLUMBIA ST BETWEEN 27TH AVE AND M L KING JR WAY, N SIDE | SDW-21893 | H | CIP | DISTRICT3 | 6 | 62 | 0 | 1 | 13 | 97 |
| 816 | BEACON WR AVE S BETWEEN S WARSAW ST AND S HOLLY N ST, E SIDE | SDW-22165 | L | CIP | DISTRICT2 | 1 | 13 | 1 | 1 | 9 | 52 |
| 817 | BEACON WR AVE S BETWEEN S MORGAN S ST AND S WARSAW ST, E SIDE | SDW-22167 | H | CIP | DISTRICT2 | 0 | 12 | 1 | 1 | 8 | 49 |
| 818 | BEACON WR AVE S BETWEEN S EDDY ST AND S MORGAN N ST, E SIDE | SDW-22290 | H | CIP | DISTRICT2 | 0 | 14 | 1 | 1 | 8 | 47 |
| 819 | S WARSAW ST BETWEEN BEACON ER AVE S AND 28TH AVE S, S SIDE | SDW-23097 | L | CIP | DISTRICT2 | 1 | 24 | 1 | 1 | 9 | 82 |
| 820 | 30TH AVE S BETWEEN S GRAHAM ST AND DEAD END 6, W SIDE | SDW-23251 | H | CIP | DISTRICT2 | 0 | 16 | 2 | 1 | 0 | 54 |
| 821 | S GRAHAM ST BETWEEN SHAFFER AVE S AND 30TH AVE S, N SIDE | SDW-23924 | H | CIP | DISTRICT2 | 0 | 13 | 2 | 1 | 0 | 42 |
| 822 | SW JUNEAU ST BETWEEN 34TH AVE SW AND 35TH AVE SW, S SIDE | SDW-25161 | L | CIP | DISTRICT1 | 1 | 38 | 0 | 1 | 7 | 67 |
| 823 | ALASKAN WAY BETWEEN CLAY ST AND BROAD ST, NE SIDE | SDW-2681 | L | CIP | DISTRICT7 | 4 | 246 | 0 | 0 | 10 | 364 |
| 824 | ALASKAN WAY BETWEEN VINE ST AND CLAY ST, NE SIDE | SDW-2682 | H | CIP | DISTRICT7 | 4 | 342 | 0 | 0 | 11 | 519 |
| 825 | 35TH AVE SW BETWEEN SW JUNEAU ST AND SW RAYMOND ST, E SIDE | SDW-26850 | L | CIP | DISTRICT1 | 1 | 45 | 0 | 1 | 7 | 80 |
| 826 | 35TH AVE SW BETWEEN SW FINDLAY ST AND SW JUNEAU ST, E SIDE | SDW-26851 | H | CIP | DISTRICT1 | 4 | 31 | 0 | 1 | 9 | 59 |
| 827 | CLAY ST BETWEEN ALASKAN WAY AND ELLIOTT AVE, SE SIDE | SDW-3014 | L | CIP | DISTRICT7 | 4 | 294 | 1 | 0 | 11 | 441 |
| 828 | SW KENYON ST BETWEEN 35TH AVE SW AND 36TH AVE SW, S SIDE | SDW-30644 | L | CIP | DISTRICT1 | 1 | 41 | 0 | 1 | 9 | 62 |
| 829 | SW KENYON ST BETWEEN 35TH AVE SW AND 36TH AVE SW, N SIDE | SDW-30645 | L | CIP | DISTRICT1 | 1 | 41 | 0 | 1 | 9 | 63 |
| 830 | SW JUNEAU ST BETWEEN 35TH AVE SW AND 36TH AVE SW, S SIDE | SDW-30857 | L | CIP | DISTRICT1 | 3 | 35 | 0 | 1 | 9 | 66 |
| 831 | SW JUNEAU ST BETWEEN 35TH AVE SW AND 36TH AVE SW, N SIDE | SDW-30858 | L | CIP | DISTRICT1 | 3 | 35 | 0 | 1 | 9 | 65 |
| 832 | SW KENYON ST BETWEEN 34TH AVE SW AND 35TH AVE SW, S SIDE | SDW-30938 | H | CIP | DISTRICT1 | 2 | 35 | 0 | 1 | 10 | 52 |
| 833 | SW KENYON ST BETWEEN 34TH AVE SW AND 35TH AVE SW, N SIDE | SDW-30939 | H | CIP | DISTRICT1 | 2 | 36 | 0 | 1 | 9 | 54 |
| 834 | 35TH AVE SW BETWEEN SW JUNEAU ST AND SW RAYMOND ST, W SIDE | SDW-31046 | L | CIP | DISTRICT1 | 2 | 42 | 0 | 1 | 7 | 78 |
| 835 | 35TH AVE SW BETWEEN SW FINDLAY ST AND SW JUNEAU ST, W SIDE | SDW-31047 | H | CIP | DISTRICT1 | 4 | 32 | 0 | 1 | 9 | 58 |
| 836 | 35TH AVE SW BETWEEN SW DAWSON ST AND SW BRANDON ST, E SIDE | SDW-31048 | L | CIP | DISTRICT1 | 5 | 22 | 2 | 1 | 12 | 30 |
| 837 | 35TH AVE SW BETWEEN SW DAWSON ST AND SW BRANDON ST, W SIDE | SDW-31049 | L | CIP | DISTRICT1 | 4 | 22 | 2 | 1 | 13 | 30 |
| 838 | 35TH AVE SW BETWEEN SW HUDSON ST AND SW DAWSON ST, E SIDE | SDW-31050 | H | CIP | DISTRICT1 | 4 | 19 | 2 | 1 | 10 | 27 |
| 839 | 35TH AVE SW BETWEEN SW KENYON ST AND SW MONROE ST, E SIDE | SDW-31564 | L | CIP | DISTRICT1 | 1 | 31 | 0 | 1 | 15 | 49 |
| 840 | 35TH AVE SW BETWEEN SW HOLDEN S ST AND SW KENYON ST, E SIDE | SDW-31565 | H | CIP | DISTRICT1 | 1 | 42 | 0 | 1 | 9 | 64 |

Facilities Served Codes:

1. Government offices, facilities, parks, community centers, and schools
2. Transportation corridors
3. Hospitals, medical facilities, assisted living facilities, etc.
4. Places of public accommodation (commercial facilities, restaurants, hotels, etc.)
5. Employment facilities (offices, places of business, etc.)
6. Residential neighborhoods or other

SDOT ADA Transition Plan Appendix 6.1a:
2019 SDOT Projected Curb Ramp Construction/Remediation Breakdown (by Ramp Locations)

| | | | | | | Facilities Served | | | | | |
|------|---|-----------|--------------------|-----------|-----------|-------------------|-----|---|---|----|-----|
| Line | Sidewalk Location | SDW-ID | Curb Ramp Location | Installer | District | 1 | 2 | 3 | 4 | 5 | 6 |
| 841 | 35TH AVE SW BETWEEN SW KENYON ST AND SW MONROE ST, W SIDE | SDW-33248 | L | CIP | DISTRICT1 | 1 | 35 | 0 | 0 | 15 | 54 |
| 842 | 35TH AVE SW BETWEEN SW HOLDEN S ST AND SW KENYON ST, W SIDE | SDW-33249 | H | CIP | DISTRICT1 | 1 | 42 | 0 | 1 | 9 | 66 |
| 843 | SW DAWSON ST BETWEEN 35TH AVE SW AND 36TH AVE SW, N SIDE | SDW-33417 | L | CIP | DISTRICT1 | 5 | 16 | 2 | 1 | 11 | 25 |
| 844 | SW DAWSON ST BETWEEN DEAD END 1 AND 35TH AVE SW, S SIDE | SDW-33418 | H | CIP | DISTRICT1 | 4 | 12 | 2 | 1 | 10 | 20 |
| 845 | ERICKSON PL NE BETWEEN 35TH AVE NE AND NE 137TH ST, W SIDE | SDW-3493 | L,M | CIP | DISTRICT5 | 3 | 91 | 4 | 0 | 9 | 175 |
| 846 | ERICKSON PL NE BETWEEN 35TH AVE NE AND NE 137TH ST, E SIDE | SDW-3494 | M | CIP | DISTRICT5 | 3 | 88 | 4 | 0 | 8 | 173 |
| 847 | CLAY ST BETWEEN ALASKAN WAY AND ELLIOTT AVE, NW SIDE | SDW-36152 | L | CIP | DISTRICT7 | 4 | 290 | 1 | 0 | 12 | 437 |
| 848 | NE 135TH ST BETWEEN LAKE CITY WAY NE AND 35TH AVE NE, S SIDE | SDW-38947 | H | CIP | DISTRICT5 | 2 | 78 | 4 | 0 | 11 | 118 |
| 849 | 35TH AVE NE BETWEEN NE 134TH ST AND ERICKSON PL NE, W SIDE | SDW-39163 | H | CIP | DISTRICT5 | 2 | 67 | 4 | 0 | 8 | 94 |
| 850 | SW JUNEAU ST BETWEEN 34TH AVE SW AND 35TH AVE SW, N SIDE | SDW-39490 | L | CIP | DISTRICT1 | 3 | 36 | 0 | 1 | 7 | 64 |
| 851 | E COLUMBIA ST BETWEEN M L KING JR WAY AND 29TH AVE, N SIDE | SDW-40488 | L | CIP | DISTRICT3 | 6 | 63 | 0 | 1 | 12 | 101 |
| 852 | E COLUMBIA ST BETWEEN 13TH AVE AND 14TH AVE, N SIDE | SDW-40521 | H | CIP | DISTRICT3 | 5 | 132 | 2 | 0 | 5 | 191 |
| 853 | 14TH AVE BETWEEN E CHERRY ST AND E COLUMBIA ST, W SIDE | SDW-41409 | H | CIP | DISTRICT3 | 4 | 136 | 3 | 0 | 5 | 202 |
| 854 | E DENNY WAY BETWEEN BELLEVUE AVE AND E OLIVE WAY, S SIDE | SDW-41424 | H | CIP | DISTRICT3 | 3 | 325 | 0 | 0 | 28 | 500 |
| 855 | E OLIVE WAY BETWEEN E DENNY WAY AND SUMMIT AVE E, SE SIDE | SDW-41861 | L | CIP | DISTRICT3 | 3 | 331 | 0 | 0 | 29 | 497 |
| 856 | SW DAWSON ST BETWEEN 35TH AVE SW AND 36TH AVE SW, S SIDE | SDW-43311 | L | CIP | DISTRICT1 | 5 | 16 | 2 | 1 | 11 | 25 |
| 857 | SW DAWSON ST BETWEEN DEAD END 1 AND 35TH AVE SW, N SIDE | SDW-43429 | H | CIP | DISTRICT1 | 4 | 12 | 2 | 1 | 10 | 20 |
| 858 | 35TH AVE SW BETWEEN SW HUDSON ST AND SW DAWSON ST, W SIDE | SDW-44822 | H | CIP | DISTRICT1 | 4 | 23 | 2 | 1 | 11 | 32 |
| 859 | S MORGAN ST BETWEEN BEACON WR N AVE S AND BEACON ER AVE S, S SIDE | SDW-45721 | L,M,H | CIP | DISTRICT2 | 0 | 15 | 1 | 1 | 7 | 45 |
| 860 | S WARSAW ST BETWEEN BEACON WR AVE S AND BEACON ER AVE S, SE SIDE | SDW-45724 | H | CIP | DISTRICT2 | 0 | 12 | 1 | 1 | 9 | 49 |
| 861 | 30TH AVE S BETWEEN CHIEF SEALTH TRL AND S GRAHAM ST, W SIDE | SDW-46647 | H | CIP | DISTRICT2 | 0 | 12 | 2 | 1 | 0 | 36 |
| 862 | NE 135TH ST BETWEEN 35TH AVE NE AND 36TH AVE NE, S SIDE | SDW-5838 | L | CIP | DISTRICT5 | 2 | 69 | 3 | 1 | 5 | 95 |
| 863 | NE 135TH ST BETWEEN 35TH AVE NE AND 36TH AVE NE, N SIDE | SDW-8562 | L | CIP | DISTRICT5 | 2 | 81 | 3 | 1 | 5 | 111 |
| 864 | TAYLOR AVE N BETWEEN VALLEY ST AND ALOHA ST, W SIDE | SDW-11904 | L | Citizen | DISTRICT7 | 3 | 118 | 1 | 0 | 12 | 216 |
| 865 | TAYLOR AVE N BETWEEN VALLEY ST AND ALOHA ST, E SIDE | SDW-11905 | L | Citizen | DISTRICT7 | 3 | 156 | 1 | 0 | 12 | 273 |
| 866 | VALLEY ST BETWEEN 5TH AVE N AND TAYLOR AVE N, N SIDE | SDW-12041 | H | Citizen | DISTRICT7 | 2 | 122 | 1 | 0 | 12 | 213 |
| 867 | VALLEY ST BETWEEN TAYLOR AVE N AND 6TH AVE N, N SIDE | SDW-12042 | L | Citizen | DISTRICT7 | 2 | 154 | 1 | 0 | 12 | 267 |
| 868 | NE 73RD ST BETWEEN 11TH AVE NE AND 12TH WR AVE NE, S SIDE | SDW-12715 | L | Citizen | DISTRICT4 | 2 | 49 | 0 | 1 | 10 | 90 |
| 869 | NE 65TH ST BETWEEN 51ST AVE NE AND 52ND AVE NE, S SIDE | SDW-13054 | H | Citizen | DISTRICT4 | 1 | 23 | 0 | 1 | 9 | 40 |
| 870 | NE 65TH ST BETWEEN 51ST AVE NE AND 52ND AVE NE, N SIDE | SDW-13055 | H | Citizen | DISTRICT4 | 1 | 23 | 0 | 1 | 9 | 42 |
| 871 | NE 68TH ST BETWEEN 52ND AVE NE AND 54TH AVE NE, N SIDE | SDW-13185 | L | Citizen | DISTRICT4 | 1 | 19 | 0 | 1 | 9 | 32 |
| 872 | NE 68TH ST BETWEEN 51ST AVE NE AND 52ND AVE NE, N SIDE | SDW-13186 | H | Citizen | DISTRICT4 | 1 | 16 | 0 | 1 | 11 | 32 |
| 873 | NE 70TH ST BETWEEN 52ND AVE NE AND 53RD AVE NE, S SIDE | SDW-13195 | L | Citizen | DISTRICT4 | 2 | 17 | 0 | 1 | 7 | 30 |
| 874 | NE 70TH ST BETWEEN 52ND AVE NE AND 53RD AVE NE, N SIDE | SDW-13196 | L | Citizen | DISTRICT4 | 2 | 17 | 0 | 1 | 7 | 30 |
| 875 | NE 70TH ST BETWEEN 51ST AVE NE AND 52ND AVE NE, N SIDE | SDW-13197 | L | Citizen | DISTRICT4 | 1 | 14 | 0 | 1 | 8 | 31 |

- Facilities Served Codes:
1. Government offices, facilities, parks, community centers, and schools
 2. Transportation corridors
 3. Hospitals, medical facilities, assisted living facilities, etc.
 4. Places of public accommodation (commercial facilities, restaurants, hotels, etc.)
 5. Employment facilities (offices, places of business, etc.)
 6. Residential neighborhoods or other

SDOT ADA Transition Plan Appendix 6.1a:
2019 SDOT Projected Curb Ramp Construction/Remediation Breakdown (by Ramp Locations)

| | | | | | | Facilities Served | | | | | |
|------|---|-----------|--------------------|-----------|-----------|-------------------|-----|---|---|----|-----|
| Line | Sidewalk Location | SDW-ID | Curb Ramp Location | Installer | District | 1 | 2 | 3 | 4 | 5 | 6 |
| 876 | NE 73RD ST BETWEEN 51ST AVE NE AND 52ND AVE NE, S SIDE | SDW-13203 | L,H | Citizen | DISTRICT4 | 1 | 17 | 0 | 1 | 11 | 32 |
| 877 | NE 73RD ST BETWEEN 51ST AVE NE AND 52ND AVE NE, N SIDE | SDW-13204 | H | Citizen | DISTRICT4 | 1 | 16 | 0 | 1 | 10 | 30 |
| 878 | TAYLOR AVE N BETWEEN ROY ST AND VALLEY ST, W SIDE | SDW-13431 | H | Citizen | DISTRICT7 | 2 | 116 | 1 | 0 | 12 | 203 |
| 879 | TAYLOR AVE N BETWEEN ROY ST AND VALLEY ST, E SIDE | SDW-13432 | H | Citizen | DISTRICT7 | 2 | 116 | 1 | 0 | 12 | 203 |
| 880 | VALLEY ST BETWEEN 5TH AVE N AND TAYLOR AVE N, S SIDE | SDW-13434 | H | Citizen | DISTRICT7 | 2 | 125 | 1 | 0 | 12 | 217 |
| 881 | VALLEY ST BETWEEN TAYLOR AVE N AND 6TH AVE N, S SIDE | SDW-13439 | L | Citizen | DISTRICT7 | 2 | 118 | 1 | 0 | 12 | 211 |
| 882 | S HAWTHORN RD BETWEEN OAKHURST RD S AND S UPLAND RD, N SIDE | SDW-14488 | L | Citizen | DISTRICT2 | 3 | 37 | 1 | 1 | 10 | 55 |
| 883 | E VALLEY ST BETWEEN 23RD AVE E AND 24TH AVE E, N SIDE | SDW-15210 | H | Citizen | DISTRICT3 | 4 | 74 | 0 | 1 | 11 | 103 |
| 884 | 51ST AVE NE BETWEEN NE 70TH ST AND NE 73RD ST, W SIDE | SDW-15332 | L | Citizen | DISTRICT4 | 1 | 17 | 0 | 1 | 12 | 34 |
| 885 | 51ST AVE NE BETWEEN NE 68TH ST AND NE 70TH ST, W SIDE | SDW-15333 | H | Citizen | DISTRICT4 | 1 | 20 | 0 | 1 | 13 | 40 |
| 886 | E VALLEY ST BETWEEN 24TH AVE E AND 26TH AVE E, S SIDE | SDW-15708 | L | Citizen | DISTRICT3 | 7 | 236 | 1 | 1 | 11 | 286 |
| 887 | E VALLEY ST BETWEEN 24TH AVE E AND 26TH AVE E, N SIDE | SDW-15709 | L | Citizen | DISTRICT3 | 7 | 232 | 1 | 1 | 11 | 281 |
| 888 | E VALLEY ST BETWEEN 23RD AVE E AND 24TH AVE E, S SIDE | SDW-15710 | H | Citizen | DISTRICT3 | 3 | 75 | 0 | 1 | 11 | 100 |
| 889 | 24TH AVE E BETWEEN E HARRISON ST AND E MERCER ST, W SIDE | SDW-15838 | L | Citizen | DISTRICT4 | 6 | 184 | 1 | 1 | 17 | 226 |
| 890 | 24TH AVE E BETWEEN E HARRISON ST AND E MERCER ST, E SIDE | SDW-15839 | L | Citizen | DISTRICT3 | 5 | 194 | 1 | 1 | 17 | 237 |
| 891 | 24TH AVE E BETWEEN E THOMAS ST AND E HARRISON ST, W SIDE | SDW-15840 | H | Citizen | DISTRICT4 | 5 | 164 | 2 | 1 | 15 | 200 |
| 892 | E HARRISON ST BETWEEN 23RD AVE E AND 24TH AVE E, N SIDE | SDW-15861 | H | Citizen | DISTRICT4 | 7 | 180 | 1 | 1 | 18 | 227 |
| 893 | 51ST AVE NE BETWEEN NE 68TH ST AND NE 70TH ST, E SIDE | SDW-16251 | H | Citizen | DISTRICT4 | 1 | 19 | 0 | 1 | 13 | 39 |
| 894 | 52ND AVE NE BETWEEN NE 73RD ST AND NE 74TH ST, W SIDE | SDW-16256 | L | Citizen | DISTRICT4 | 1 | 16 | 0 | 1 | 9 | 27 |
| 895 | 52ND AVE NE BETWEEN NE 73RD ST AND NE 74TH ST, E SIDE | SDW-16257 | L | Citizen | DISTRICT4 | 1 | 16 | 0 | 1 | 9 | 27 |
| 896 | 52ND AVE NE BETWEEN NE 70TH ST AND NE 73RD ST, W SIDE | SDW-16258 | L,H | Citizen | DISTRICT4 | 1 | 18 | 0 | 1 | 12 | 33 |
| 897 | 52ND AVE NE BETWEEN NE 70TH ST AND NE 73RD ST, E SIDE | SDW-16259 | L,H | Citizen | DISTRICT4 | 1 | 18 | 0 | 1 | 11 | 33 |
| 898 | 52ND AVE NE BETWEEN NE 68TH ST AND NE 70TH ST, W SIDE | SDW-16260 | L,H | Citizen | DISTRICT4 | 1 | 19 | 0 | 1 | 13 | 36 |
| 899 | 52ND AVE NE BETWEEN NE 68TH ST AND NE 70TH ST, E SIDE | SDW-16261 | L,H | Citizen | DISTRICT4 | 2 | 19 | 0 | 1 | 12 | 36 |
| 900 | 52ND AVE NE BETWEEN NE 65TH ST AND NE 68TH ST, W SIDE | SDW-16262 | L,M,H | Citizen | DISTRICT4 | 1 | 19 | 0 | 1 | 11 | 36 |
| 901 | 52ND AVE NE BETWEEN NE 60TH ST AND NE 65TH ST, W SIDE | SDW-16263 | H | Citizen | DISTRICT4 | 2 | 43 | 0 | 1 | 13 | 66 |
| 902 | 52ND AVE NE BETWEEN NE 60TH ST AND NE 65TH ST, E SIDE | SDW-16264 | H | Citizen | DISTRICT4 | 2 | 42 | 0 | 1 | 13 | 64 |
| 903 | 24TH AVE E BETWEEN E VALLEY ST AND E ALOHA ST, W SIDE | SDW-16644 | L | Citizen | DISTRICT3 | 4 | 57 | 0 | 1 | 8 | 80 |
| 904 | 24TH AVE E BETWEEN E VALLEY ST AND E ALOHA ST, E SIDE | SDW-16645 | L | Citizen | DISTRICT3 | 4 | 59 | 0 | 1 | 8 | 80 |
| 905 | 24TH AVE E BETWEEN E ROY ST AND E VALLEY ST, W SIDE | SDW-16646 | H | Citizen | DISTRICT3 | 3 | 70 | 1 | 1 | 8 | 93 |
| 906 | 24TH AVE E BETWEEN E ROY ST AND E VALLEY ST, E SIDE | SDW-16647 | H | Citizen | DISTRICT3 | 4 | 84 | 1 | 1 | 9 | 110 |
| 907 | 11TH AVE NE BETWEEN NE 73RD ST AND NE 75TH ST, E SIDE | SDW-16713 | L | Citizen | DISTRICT4 | 3 | 69 | 0 | 1 | 10 | 120 |
| 908 | 5TH AVE NE BETWEEN NE 63RD ST AND NE 65TH W ST, E SIDE | SDW-1750 | L | Citizen | DISTRICT6 | 5 | 213 | 0 | 1 | 24 | 272 |
| 909 | 5TH AVE NE BETWEEN NE 60TH W ST AND NE 63RD ST, W SIDE | SDW-1751 | H | Citizen | DISTRICT6 | 3 | 69 | 0 | 1 | 21 | 95 |
| 910 | 5TH AVE NE BETWEEN NE 60TH W ST AND NE 63RD ST, E SIDE | SDW-1752 | H | Citizen | DISTRICT6 | 3 | 106 | 0 | 1 | 21 | 135 |

Facilities Served Codes:

1. Government offices, facilities, parks, community centers, and schools
2. Transportation corridors
3. Hospitals, medical facilities, assisted living facilities, etc.
4. Places of public accommodation (commercial facilities, restaurants, hotels, etc.)
5. Employment facilities (offices, places of business, etc.)
6. Residential neighborhoods or other

SDOT ADA Transition Plan Appendix 6.1a:
2019 SDOT Projected Curb Ramp Construction/Remediation Breakdown (by Ramp Locations)

| | | | | | | Facilities Served | | | | | |
|------|--|-----------|--------------------|-----------|-----------|-------------------|----|---|---|----|----|
| Line | Sidewalk Location | SDW-ID | Curb Ramp Location | Installer | District | 1 | 2 | 3 | 4 | 5 | 6 |
| 911 | NE 70TH ST BETWEEN 50TH AVE NE AND 51ST AVE NE, S SIDE | SDW-19587 | H | Citizen | DISTRICT4 | 1 | 14 | 0 | 1 | 7 | 30 |
| 912 | LAKE WASHINGTON BLVD S BETWEEN S DAWSON ST AND LAKE WASHINGTON W | SDW-19752 | L | Citizen | DISTRICT2 | 2 | 23 | 0 | 1 | 3 | 38 |
| 913 | LAKE WASHINGTON BLVD S BETWEEN S FERDINAND ST AND S DAWSON ST, E SII | SDW-19753 | H | Citizen | DISTRICT2 | 2 | 23 | 0 | 1 | 2 | 36 |
| 914 | OAKHURST RD S BETWEEN S HAWTHORN RD AND S UPLAND RD, W SIDE | SDW-19758 | L | Citizen | DISTRICT2 | 2 | 33 | 1 | 1 | 11 | 52 |
| 915 | OAKHURST RD S BETWEEN S OAKHURST PL AND S HAWTHORN RD, E SIDE | SDW-19759 | H | Citizen | DISTRICT2 | 2 | 38 | 1 | 1 | 11 | 56 |
| 916 | 4TH AVE NE BETWEEN NE 60TH ST AND NE 63RD ST, W SIDE | SDW-2001 | L | Citizen | DISTRICT6 | 4 | 64 | 0 | 1 | 19 | 92 |
| 917 | S COOPER ST BETWEEN 64TH AVE S AND 65TH AVE S, S SIDE | SDW-22126 | L | Citizen | DISTRICT2 | 3 | 26 | 3 | 1 | 5 | 38 |
| 918 | S COOPER ST BETWEEN 64TH AVE S AND 65TH AVE S, N SIDE | SDW-22127 | L | Citizen | DISTRICT2 | 3 | 25 | 3 | 1 | 6 | 38 |
| 919 | S COOPER ST BETWEEN 63RD AVE S AND 64TH AVE S, S SIDE | SDW-22247 | H | Citizen | DISTRICT2 | 3 | 26 | 3 | 1 | 10 | 41 |
| 920 | S COOPER ST BETWEEN 63RD AVE S AND 64TH AVE S, N SIDE | SDW-22248 | L | Citizen | DISTRICT2 | 3 | 25 | 3 | 1 | 9 | 41 |
| 921 | S RYAN ST BETWEEN 66TH AVE S AND WATERS AVE S, N SIDE | SDW-22277 | H | Citizen | DISTRICT2 | 3 | 22 | 1 | 1 | 3 | 36 |
| 922 | S RYAN ST BETWEEN 65TH AVE S AND 66TH AVE S, S SIDE | SDW-22278 | L | Citizen | DISTRICT2 | 3 | 24 | 1 | 1 | 8 | 38 |
| 923 | S JUNEAU ST BETWEEN 52ND AVE S AND DEAD END 5, N SIDE | SDW-22418 | L | Citizen | DISTRICT2 | 0 | 50 | 0 | 1 | 5 | 68 |
| 924 | S JUNEAU ST BETWEEN 51ST AVE S AND 52ND AVE S, S SIDE | SDW-22419 | H | Citizen | DISTRICT2 | 0 | 55 | 0 | 1 | 3 | 77 |
| 925 | S JUNEAU ST BETWEEN 51ST AVE S AND 52ND AVE S, N SIDE | SDW-22420 | H | Citizen | DISTRICT2 | 0 | 56 | 0 | 1 | 3 | 77 |
| 926 | 32ND AVE S BETWEEN S LANDER ST AND S MCCLELLAN ST, E SIDE | SDW-22715 | L | Citizen | DISTRICT2 | 6 | 49 | 0 | 1 | 10 | 73 |
| 927 | 32ND AVE S BETWEEN S LANDER ST AND S MCCLELLAN ST, W SIDE | SDW-22716 | L | Citizen | DISTRICT2 | 7 | 48 | 0 | 1 | 13 | 74 |
| 928 | 32ND AVE S BETWEEN S BAYVIEW ST AND S LANDER ST, E SIDE | SDW-22717 | H | Citizen | DISTRICT2 | 6 | 43 | 0 | 1 | 11 | 66 |
| 929 | 32ND AVE S BETWEEN S BAYVIEW ST AND S LANDER ST, W SIDE | SDW-22718 | H | Citizen | DISTRICT2 | 6 | 44 | 0 | 1 | 12 | 67 |
| 930 | S LANDER ST BETWEEN 32ND AVE S AND 33RD AVE S, S SIDE | SDW-23664 | L | Citizen | DISTRICT2 | 4 | 41 | 0 | 1 | 9 | 60 |
| 931 | S LANDER ST BETWEEN 31ST AVE S AND 32ND AVE S, S SIDE | SDW-23665 | H | Citizen | DISTRICT2 | 5 | 40 | 0 | 1 | 15 | 60 |
| 932 | S LANDER ST BETWEEN 31ST AVE S AND 32ND AVE S, N SIDE | SDW-23666 | H | Citizen | DISTRICT2 | 5 | 40 | 0 | 1 | 14 | 59 |
| 933 | UPLAND TER S BETWEEN S JUNEAU ST AND 52ND S AVE S, SW SIDE | SDW-24285 | L | Citizen | DISTRICT2 | 0 | 55 | 0 | 1 | 3 | 77 |
| 934 | HOLYOKE WAY S BETWEEN S THAYER ST AND 68TH AVE S, NE SIDE | SDW-24624 | L,M | Citizen | DISTRICT2 | 3 | 19 | 1 | 1 | 3 | 31 |
| 935 | 64TH AVE S BETWEEN S COOPER ST AND S RYAN ST, E SIDE | SDW-24834 | L | Citizen | DISTRICT2 | 2 | 31 | 3 | 1 | 11 | 50 |
| 936 | 64TH AVE S BETWEEN S COOPER ST AND S RYAN ST, W SIDE | SDW-24835 | L | Citizen | DISTRICT2 | 2 | 32 | 3 | 1 | 12 | 51 |
| 937 | 64TH AVE S BETWEEN WATERS WR AVE S AND S COOPER ST, E SIDE | SDW-24836 | H | Citizen | DISTRICT2 | 2 | 25 | 3 | 1 | 6 | 38 |
| 938 | 51ST PL S BETWEEN S JUNEAU ST AND S RAYMOND ST, SE SIDE | SDW-24913 | L,H | Citizen | DISTRICT2 | 1 | 45 | 0 | 1 | 3 | 59 |
| 939 | S HAWTHORN RD BETWEEN WILSON AVE S AND OAKHURST RD S, NE SIDE | SDW-24937 | H | Citizen | DISTRICT2 | 2 | 47 | 1 | 1 | 12 | 67 |
| 940 | 52ND AVE S BETWEEN S MEAD ST AND S JUNEAU ST, W SIDE | SDW-25038 | H | Citizen | DISTRICT2 | 0 | 50 | 0 | 1 | 4 | 67 |
| 941 | 51ST PL S BETWEEN S JUNEAU ST AND S RAYMOND ST, NW SIDE | SDW-25048 | L,H | Citizen | DISTRICT2 | 1 | 44 | 0 | 1 | 3 | 58 |
| 942 | 66TH AVE S BETWEEN S RYAN ST AND S PRENTICE ST, E SIDE | SDW-25592 | L | Citizen | DISTRICT2 | 3 | 24 | 1 | 1 | 9 | 38 |
| 943 | 66TH AVE S BETWEEN S RYAN ST AND S PRENTICE ST, W SIDE | SDW-25593 | L | Citizen | DISTRICT2 | 3 | 24 | 1 | 1 | 10 | 38 |
| 944 | 12TH AVE SW BETWEEN SW THISTLE ST AND SW CLOVERDALE ST, E SIDE | SDW-26262 | L | Citizen | DISTRICT1 | 4 | 33 | 3 | 1 | 13 | 53 |
| 945 | 12TH AVE SW BETWEEN SW THISTLE ST AND SW CLOVERDALE ST, W SIDE | SDW-26263 | L | Citizen | DISTRICT1 | 3 | 32 | 3 | 1 | 13 | 52 |

Facilities Served Codes:

1. Government offices, facilities, parks, community centers, and schools
2. Transportation corridors
3. Hospitals, medical facilities, assisted living facilities, etc.
4. Places of public accommodation (commercial facilities, restaurants, hotels, etc.)
5. Employment facilities (offices, places of business, etc.)
6. Residential neighborhoods or other

SDOT ADA Transition Plan Appendix 6.1a:
2019 SDOT Projected Curb Ramp Construction/Remediation Breakdown (by Ramp Locations)

| | | | | | | Facilities Served | | | | | |
|------|---|-----------|--------------------|-----------|-----------|-------------------|-----|---|---|----|-----|
| Line | Sidewalk Location | SDW-ID | Curb Ramp Location | Installer | District | 1 | 2 | 3 | 4 | 5 | 6 |
| 946 | 12TH AVE SW BETWEEN SW ELMGROVE ST AND SW THISTLE ST, E SIDE | SDW-26264 | H | Citizen | DISTRICT1 | 3 | 28 | 2 | 1 | 13 | 51 |
| 947 | 12TH AVE SW BETWEEN SW ELMGROVE ST AND SW THISTLE ST, W SIDE | SDW-26265 | H | Citizen | DISTRICT1 | 3 | 27 | 2 | 1 | 13 | 48 |
| 948 | SW THISTLE ST BETWEEN 12TH AVE SW AND 13TH AVE SW, S SIDE | SDW-26408 | L | Citizen | DISTRICT1 | 3 | 22 | 2 | 1 | 10 | 39 |
| 949 | SW THISTLE ST BETWEEN 11TH AVE SW AND 12TH AVE SW, S SIDE | SDW-26409 | H | Citizen | DISTRICT1 | 4 | 24 | 2 | 1 | 9 | 39 |
| 950 | SW THISTLE ST BETWEEN 11TH AVE SW AND 12TH AVE SW, N SIDE | SDW-26410 | H | Citizen | DISTRICT1 | 3 | 25 | 2 | 1 | 9 | 40 |
| 951 | 66TH AVE S BETWEEN WATERS WR AVE S AND S RYAN ST, W SIDE | SDW-26421 | H | Citizen | DISTRICT2 | 3 | 24 | 1 | 1 | 6 | 37 |
| 952 | 56TH AVE S BETWEEN S FLETCHER ST AND S ROXBURY E ST, E SIDE | SDW-26451 | H | Citizen | DISTRICT2 | 9 | 40 | 1 | 1 | 12 | 138 |
| 953 | 57TH AVE S BETWEEN S FLETCHER ST AND S ROXBURY E ST, E SIDE | SDW-26457 | H | Citizen | DISTRICT2 | 6 | 45 | 1 | 1 | 9 | 138 |
| 954 | 58TH AVE S BETWEEN S ROXBURY W ST AND S PILGRIM ST, W SIDE | SDW-26462 | L | Citizen | DISTRICT2 | 6 | 33 | 1 | 1 | 13 | 69 |
| 955 | 59TH AVE S BETWEEN S ROXBURY ST AND S PILGRIM ST, W SIDE | SDW-26466 | L | Citizen | DISTRICT2 | 5 | 34 | 0 | 1 | 7 | 63 |
| 956 | S ROXBURY ST BETWEEN 59TH AVE S AND 60TH AVE S, S SIDE | SDW-26905 | L | Citizen | DISTRICT2 | 5 | 27 | 0 | 1 | 7 | 51 |
| 957 | S RAYMOND ST BETWEEN 51ST N AVE S AND 51ST PL S, N SIDE | SDW-27118 | H | Citizen | DISTRICT2 | 1 | 43 | 0 | 1 | 2 | 60 |
| 958 | S ROXBURY ST BETWEEN 58TH E AVE S AND 59TH AVE S, S SIDE | SDW-27520 | L,H | Citizen | DISTRICT2 | 5 | 31 | 1 | 1 | 7 | 55 |
| 959 | S ROXBURY ST BETWEEN 57TH E AVE S AND 58TH W AVE S, S SIDE | SDW-27521 | L,H | Citizen | DISTRICT2 | 4 | 29 | 1 | 1 | 7 | 59 |
| 960 | S ROXBURY ST BETWEEN 57TH W AVE S AND 57TH E AVE S, N SIDE | SDW-27523 | H | Citizen | DISTRICT2 | 4 | 30 | 1 | 1 | 8 | 62 |
| 961 | S ROXBURY ST BETWEEN 55TH AVE S AND 56TH W AVE S, S SIDE | SDW-27984 | H | Citizen | DISTRICT2 | 7 | 25 | 1 | 1 | 12 | 62 |
| 962 | S ROXBURY ST BETWEEN 55TH AVE S AND 56TH W AVE S, N SIDE | SDW-27985 | H | Citizen | DISTRICT2 | 7 | 26 | 1 | 1 | 12 | 61 |
| 963 | S DAWSON ST BETWEEN 57TH AVE S AND LAKE WASHINGTON BLVD S, S SIDE | SDW-28716 | H | Citizen | DISTRICT2 | 2 | 22 | 0 | 1 | 3 | 37 |
| 964 | S DAWSON ST BETWEEN 57TH AVE S AND LAKE WASHINGTON BLVD S, N SIDE | SDW-28717 | H | Citizen | DISTRICT2 | 2 | 23 | 0 | 1 | 3 | 38 |
| 965 | S HAWTHORN RD BETWEEN OAKHURST RD S AND S UPLAND RD, S SIDE | SDW-28742 | L | Citizen | DISTRICT2 | 3 | 35 | 1 | 1 | 10 | 52 |
| 966 | LATONA AVE NE BETWEEN NE 61ST ST AND NE 62ND ST, W SIDE | SDW-3046 | L | Citizen | DISTRICT6 | 3 | 61 | 0 | 1 | 14 | 81 |
| 967 | LATONA AVE NE BETWEEN NE 60TH ST AND NE 61ST ST, W SIDE | SDW-3047 | L,H | Citizen | DISTRICT6 | 2 | 57 | 0 | 1 | 12 | 79 |
| 968 | LATONA AVE NE BETWEEN NE 60TH ST AND NE 61ST ST, E SIDE | SDW-3048 | L | Citizen | DISTRICT6 | 2 | 56 | 0 | 1 | 12 | 78 |
| 969 | LATONA AVE NE BETWEEN NE 59TH ST AND NE 60TH ST, W SIDE | SDW-3049 | H | Citizen | DISTRICT6 | 2 | 53 | 0 | 1 | 11 | 76 |
| 970 | NE 68TH ST BETWEEN 52ND AVE NE AND 54TH AVE NE, S SIDE | SDW-32548 | L | Citizen | DISTRICT4 | 1 | 18 | 0 | 1 | 10 | 31 |
| 971 | 1ST AVE NE BETWEEN NE NORTHGATE WAY AND 1ST PL NE, E SIDE | SDW-33297 | M,H | Citizen | DISTRICT5 | 2 | 167 | 1 | 0 | 3 | 331 |
| 972 | WATERS ER AVE S BETWEEN S THAYER ST AND S RYAN ST, E SIDE | SDW-34678 | L | Citizen | DISTRICT2 | 3 | 19 | 1 | 1 | 3 | 31 |
| 973 | NE 63RD ST BETWEEN 5TH AVE NE AND HILLMAN PL NE, N SIDE | SDW-35151 | L | Citizen | DISTRICT6 | 3 | 113 | 0 | 1 | 18 | 147 |
| 974 | LATONA AVE NE BETWEEN NE 59TH ST AND NE 60TH ST, E SIDE | SDW-36159 | H | Citizen | DISTRICT6 | 2 | 54 | 0 | 1 | 11 | 75 |
| 975 | NE 73RD ST BETWEEN 11TH AVE NE AND 12TH WR AVE NE, N SIDE | SDW-37009 | L | Citizen | DISTRICT4 | 2 | 49 | 0 | 1 | 10 | 90 |
| 976 | QUEEN ANNE UPP DR BETWEEN NOB HILL AVE N AND 4TH AVE N, SE SIDE | SDW-37297 | L | Citizen | DISTRICT7 | 6 | 55 | 1 | 1 | 11 | 76 |
| 977 | NE 60TH ST BETWEEN 4TH AVE NE AND 5TH W AVE NE, N SIDE | SDW-37371 | L | Citizen | DISTRICT6 | 2 | 44 | 0 | 1 | 12 | 61 |
| 978 | NE 60TH ST BETWEEN 1ST AVE NE AND LATONA AVE NE, S SIDE | SDW-37372 | H | Citizen | DISTRICT6 | 1 | 61 | 0 | 1 | 10 | 88 |
| 979 | S ROXBURY ST BETWEEN 58TH W AVE S AND 58TH E AVE S, S SIDE | SDW-37570 | H | Citizen | DISTRICT2 | 5 | 29 | 1 | 1 | 6 | 52 |
| 980 | 5TH AVE NE BETWEEN NE 63RD ST AND NE 65TH W ST, W SIDE | SDW-38681 | L | Citizen | DISTRICT6 | 6 | 176 | 0 | 1 | 25 | 232 |

Facilities Served Codes:

1. Government offices, facilities, parks, community centers, and schools
2. Transportation corridors
3. Hospitals, medical facilities, assisted living facilities, etc.
4. Places of public accommodation (commercial facilities, restaurants, hotels, etc.)
5. Employment facilities (offices, places of business, etc.)
6. Residential neighborhoods or other

SDOT ADA Transition Plan Appendix 6.1a:
2019 SDOT Projected Curb Ramp Construction/Remediation Breakdown (by Ramp Locations)

| | | | | | | Facilities Served | | | | | |
|------|---|-----------|--------------------|-----------|-----------|-------------------|-----|---|---|----|-----|
| Line | Sidewalk Location | SDW-ID | Curb Ramp Location | Installer | District | 1 | 2 | 3 | 4 | 5 | 6 |
| 981 | LAKE WASHINGTON BLVD S BETWEEN S DAWSON ST AND LAKE WASHINGTON W | SDW-40172 | L | Citizen | DISTRICT2 | 3 | 34 | 0 | 1 | 9 | 47 |
| 982 | LAKE WASHINGTON BLVD S BETWEEN S FERDINAND ST AND S DAWSON ST, W SI | SDW-40173 | H | Citizen | DISTRICT2 | 2 | 23 | 0 | 1 | 3 | 38 |
| 983 | OAKHURST RD S BETWEEN S HAWTHORN RD AND S UPLAND RD, E SIDE | SDW-40175 | L | Citizen | DISTRICT2 | 2 | 34 | 1 | 1 | 11 | 52 |
| 984 | NE 70TH ST BETWEEN 51ST AVE NE AND 52ND AVE NE, S SIDE | SDW-40333 | L | Citizen | DISTRICT4 | 1 | 15 | 0 | 1 | 7 | 32 |
| 985 | NE 70TH ST BETWEEN 50TH AVE NE AND 51ST AVE NE, N SIDE | SDW-41132 | H | Citizen | DISTRICT4 | 1 | 13 | 0 | 1 | 7 | 29 |
| 986 | 52ND AVE NE BETWEEN NE 65TH ST AND NE 68TH ST, E SIDE | SDW-41172 | L,H | Citizen | DISTRICT4 | 1 | 19 | 0 | 1 | 10 | 36 |
| 987 | NE 65TH ST BETWEEN 52ND AVE NE AND 53RD AVE NE, S SIDE | SDW-41392 | L | Citizen | DISTRICT4 | 1 | 20 | 0 | 1 | 9 | 35 |
| 988 | S RYAN ST BETWEEN 66TH AVE S AND WATERS AVE S, S SIDE | SDW-42108 | H | Citizen | DISTRICT2 | 3 | 22 | 1 | 1 | 4 | 36 |
| 989 | S RYAN ST BETWEEN 65TH AVE S AND 66TH AVE S, N SIDE | SDW-42109 | L | Citizen | DISTRICT2 | 3 | 22 | 1 | 1 | 8 | 35 |
| 990 | S JUNEAU ST BETWEEN 52ND AVE S AND DEAD END 5, S SIDE | SDW-42111 | L | Citizen | DISTRICT2 | 0 | 55 | 0 | 1 | 3 | 77 |
| 991 | QUEEN ANNE UPP DR BETWEEN NOB HILL AVE N AND 4TH AVE N, NW SIDE | SDW-42210 | L | Citizen | DISTRICT7 | 6 | 55 | 1 | 1 | 11 | 76 |
| 992 | 64TH AVE S BETWEEN WATERS WR AVE S AND S COOPER ST, W SIDE | SDW-42302 | H | Citizen | DISTRICT2 | 2 | 26 | 3 | 1 | 6 | 38 |
| 993 | S HAWTHORN RD BETWEEN WILSON AVE S AND OAKHURST RD S, SW SIDE | SDW-42486 | H | Citizen | DISTRICT2 | 2 | 45 | 1 | 1 | 12 | 68 |
| 994 | 52ND AVE S BETWEEN S MEAD ST AND S JUNEAU ST, E SIDE | SDW-42520 | H | Citizen | DISTRICT2 | 0 | 50 | 0 | 1 | 5 | 68 |
| 995 | 66TH AVE S BETWEEN WATERS WR AVE S AND S RYAN ST, E SIDE | SDW-42560 | H | Citizen | DISTRICT2 | 3 | 23 | 1 | 1 | 5 | 36 |
| 996 | SW THISTLE ST BETWEEN 12TH AVE SW AND 13TH AVE SW, N SIDE | SDW-43156 | L | Citizen | DISTRICT1 | 3 | 23 | 2 | 1 | 10 | 40 |
| 997 | 56TH AVE S BETWEEN S ROXBURY W ST AND DEAD END 4, W SIDE | SDW-43224 | L | Citizen | DISTRICT2 | 7 | 29 | 1 | 1 | 14 | 70 |
| 998 | 58TH AVE S BETWEEN WATERS AVE S AND S ROXBURY E ST, E SIDE | SDW-43229 | L | Citizen | DISTRICT2 | 5 | 38 | 1 | 1 | 8 | 71 |
| 999 | 59TH AVE S BETWEEN S ROXBURY ST AND S PILGRIM ST, E SIDE | SDW-43230 | L | Citizen | DISTRICT2 | 5 | 34 | 0 | 1 | 7 | 62 |
| 1000 | 59TH AVE S BETWEEN WATERS AVE S AND S ROXBURY ST, W SIDE | SDW-43231 | H | Citizen | DISTRICT2 | 5 | 29 | 0 | 1 | 7 | 56 |
| 1001 | SEAVIEW AVE NW BETWEEN NW 67TH ST AND NW 75TH ST, W SIDE | SDW-4340 | H | Citizen | DISTRICT6 | 0 | 50 | 1 | 0 | 0 | 79 |
| 1002 | S ROXBURY ST BETWEEN 58TH E AVE S AND 59TH AVE S, N SIDE | SDW-43495 | L,H | Citizen | DISTRICT2 | 5 | 31 | 1 | 1 | 7 | 56 |
| 1003 | S ROXBURY ST BETWEEN 59TH AVE S AND 60TH AVE S, N SIDE | SDW-43709 | L | Citizen | DISTRICT2 | 5 | 28 | 0 | 1 | 7 | 49 |
| 1004 | S ROXBURY ST BETWEEN 57TH E AVE S AND 58TH W AVE S, N SIDE | SDW-43710 | L,H | Citizen | DISTRICT2 | 5 | 30 | 1 | 1 | 7 | 61 |
| 1005 | S ROXBURY ST BETWEEN 56TH E AVE S AND 57TH W AVE S, N SIDE | SDW-43711 | L | Citizen | DISTRICT2 | 7 | 30 | 1 | 1 | 11 | 66 |
| 1006 | S LANDER ST BETWEEN 32ND AVE S AND 33RD AVE S, N SIDE | SDW-43938 | L | Citizen | DISTRICT2 | 5 | 41 | 0 | 1 | 8 | 60 |
| 1007 | 51ST PL S BETWEEN S RAYMOND ST AND S SPENCER ST, NW SIDE | SDW-44119 | L | Citizen | DISTRICT2 | 1 | 42 | 0 | 1 | 2 | 65 |
| 1008 | OAKHURST RD S BETWEEN S OAKHURST PL AND S HAWTHORN RD, W SIDE | SDW-44712 | H | Citizen | DISTRICT2 | 2 | 39 | 1 | 1 | 12 | 57 |
| 1009 | SEAVIEW AVE NW BETWEEN NW 67TH ST AND NW 75TH ST, W SIDE | SDW-46456 | L | Citizen | DISTRICT6 | 0 | 35 | 1 | 0 | 0 | 59 |
| 1010 | S ROXBURY ST BETWEEN 56TH W AVE S AND 56TH E AVE S, N SIDE | SDW-46636 | H | Citizen | DISTRICT2 | 7 | 27 | 1 | 1 | 10 | 65 |
| 1011 | S ROXBURY ST BETWEEN 56TH W AVE S AND 56TH E AVE S, S SIDE | SDW-46637 | L | Citizen | DISTRICT2 | 7 | 24 | 1 | 1 | 12 | 59 |
| 1012 | 1ST AVE NE BETWEEN NE NORTHGATE WAY AND 1ST PL NE, E SIDE | SDW-46738 | L | Citizen | DISTRICT5 | 2 | 167 | 1 | 0 | 3 | 331 |
| 1013 | FREMONT AVE N BETWEEN N 38TH ST AND FREMONT WAY N, E SIDE | SDW-46750 | L,H | Citizen | DISTRICT6 | 6 | 539 | 1 | 0 | 14 | 696 |
| 1014 | S ROXBURY ST BETWEEN 58TH W AVE S AND 58TH E AVE S, N SIDE | SDW-4948 | H | Citizen | DISTRICT2 | 5 | 29 | 1 | 1 | 6 | 56 |
| 1015 | NE 68TH ST BETWEEN 51ST AVE NE AND 52ND AVE NE, S SIDE | SDW-6540 | H | Citizen | DISTRICT4 | 2 | 17 | 0 | 1 | 11 | 33 |

Facilities Served Codes:

1. Government offices, facilities, parks, community centers, and schools
2. Transportation corridors
3. Hospitals, medical facilities, assisted living facilities, etc.
4. Places of public accommodation (commercial facilities, restaurants, hotels, etc.)
5. Employment facilities (offices, places of business, etc.)
6. Residential neighborhoods or other

SDOT ADA Transition Plan Appendix 6.1a:
2019 SDOT Projected Curb Ramp Construction/Remediation Breakdown (by Ramp Locations)

| | | | | | | Facilities Served | | | | | |
|------|---|-----------|--------------------|-----------|-----------|-------------------|-----|---|---|----|-----|
| Line | Sidewalk Location | SDW-ID | Curb Ramp Location | Installer | District | 1 | 2 | 3 | 4 | 5 | 6 |
| 1016 | NE 60TH ST BETWEEN LATONA AVE NE AND 4TH AVE NE, S SIDE | SDW-7784 | L,H | Citizen | DISTRICT6 | 2 | 50 | 0 | 1 | 12 | 71 |
| 1017 | NE 60TH ST BETWEEN LATONA AVE NE AND 4TH AVE NE, N SIDE | SDW-7785 | L,H | Citizen | DISTRICT6 | 2 | 51 | 0 | 1 | 12 | 73 |
| 1018 | NE 60TH ST BETWEEN 1ST AVE NE AND LATONA AVE NE, N SIDE | SDW-7786 | H | Citizen | DISTRICT6 | 1 | 62 | 0 | 1 | 10 | 89 |
| 1019 | NE 63RD ST BETWEEN 5TH AVE NE AND HILLMAN PL NE, S SIDE | SDW-8401 | L | Citizen | DISTRICT6 | 3 | 113 | 0 | 1 | 19 | 146 |
| 1020 | NE 63RD ST BETWEEN 4TH AVE NE AND 5TH AVE NE, S SIDE | SDW-8402 | H | Citizen | DISTRICT6 | 4 | 66 | 0 | 1 | 19 | 88 |
| 1021 | NE 63RD ST BETWEEN 4TH AVE NE AND 5TH AVE NE, N SIDE | SDW-8403 | H | Citizen | DISTRICT6 | 4 | 66 | 0 | 1 | 19 | 89 |
| 1022 | 6TH AVE W BETWEEN W GALER W ST AND W GARFIELD ST, W SIDE | SDW-11299 | L | Crew | DISTRICT7 | 5 | 89 | 1 | 1 | 11 | 121 |
| 1023 | LATONA AVE NE BETWEEN NE 44TH ST AND NE 45TH ST, E SIDE | SDW-12835 | L | Crew | DISTRICT4 | 1 | 78 | 0 | 1 | 19 | 111 |
| 1024 | NE 65TH ST BETWEEN 49TH AVE NE AND 50TH N AVE NE, S SIDE | SDW-14240 | L | Crew | DISTRICT4 | 0 | 28 | 0 | 1 | 11 | 50 |
| 1025 | NE 44TH ST BETWEEN LATONA AVE NE AND 4TH AVE NE, S SIDE | SDW-14467 | L | Crew | DISTRICT4 | 2 | 72 | 0 | 1 | 19 | 108 |
| 1026 | NE 44TH ST BETWEEN LATONA AVE NE AND 4TH AVE NE, N SIDE | SDW-14468 | L | Crew | DISTRICT4 | 2 | 73 | 0 | 1 | 18 | 107 |
| 1027 | E ROY ST BETWEEN HARVARD W AVE E AND HARVARD E AVE E, S SIDE | SDW-15427 | H | Crew | DISTRICT3 | 6 | 218 | 0 | 0 | 12 | 337 |
| 1028 | E ROY ST BETWEEN BOYLSTON E AVE E AND HARVARD W AVE E, N SIDE | SDW-15429 | H | Crew | DISTRICT3 | 8 | 219 | 0 | 0 | 12 | 342 |
| 1029 | E ROY ST BETWEEN BELMONT AVE E AND BOYLSTON W AVE E, S SIDE | SDW-15431 | L | Crew | DISTRICT3 | 6 | 215 | 0 | 0 | 12 | 332 |
| 1030 | E ROY ST BETWEEN BELMONT AVE E AND BOYLSTON W AVE E, N SIDE | SDW-15432 | L,H | Crew | DISTRICT3 | 6 | 214 | 0 | 0 | 12 | 334 |
| 1031 | BELMONT AVE E BETWEEN E MERCER ST AND E ROY ST, E SIDE | SDW-16178 | H | Crew | DISTRICT3 | 6 | 233 | 0 | 0 | 13 | 364 |
| 1032 | FULLERTON AVE BETWEEN LAKE WASHINGTON BLVD AND 39TH AVE, NE SIDE | SDW-16377 | L | Crew | DISTRICT3 | 5 | 32 | 0 | 1 | 2 | 44 |
| 1033 | NE 65TH ST BETWEEN ANN ARBOR AVE NE AND 49TH AVE NE, S SIDE | SDW-17876 | H | Crew | DISTRICT4 | 0 | 25 | 0 | 1 | 10 | 48 |
| 1034 | BELMONT AVE E BETWEEN E ROY ST AND BELMONT PL E, NE SIDE | SDW-18066 | L,H | Crew | DISTRICT3 | 6 | 211 | 0 | 0 | 11 | 328 |
| 1035 | BELMONT PL E BETWEEN BELMONT AVE E AND BELLEVUE PL E, W SIDE | SDW-18068 | L | Crew | DISTRICT3 | 8 | 221 | 1 | 0 | 17 | 336 |
| 1036 | BELMONT AVE E BETWEEN E ROY ST AND BELMONT PL E, SW SIDE | SDW-18075 | L,H | Crew | DISTRICT3 | 6 | 212 | 0 | 0 | 12 | 328 |
| 1037 | LAKE WASHINGTON BLVD BETWEEN FULLERTON AVE AND E SPRING ST, E SIDE | SDW-20636 | L | Crew | DISTRICT3 | 7 | 50 | 0 | 1 | 5 | 67 |
| 1038 | LAKE WASHINGTON BLVD BETWEEN E JEFFERSON ST AND FULLERTON AVE, W SIDE | SDW-20637 | H | Crew | DISTRICT3 | 5 | 43 | 0 | 1 | 4 | 62 |
| 1039 | S WINTHROP ST BETWEEN 15TH AVE S AND 16TH AVE S, S SIDE | SDW-20729 | L | Crew | DISTRICT2 | 4 | 51 | 2 | 1 | 14 | 96 |
| 1040 | S WINTHROP ST BETWEEN 15TH AVE S AND 16TH AVE S, N SIDE | SDW-20730 | L | Crew | DISTRICT2 | 4 | 50 | 2 | 1 | 14 | 95 |
| 1041 | S WINTHROP ST BETWEEN 14TH AVE S AND 15TH AVE S, N SIDE | SDW-20731 | H | Crew | DISTRICT2 | 4 | 45 | 2 | 1 | 14 | 85 |
| 1042 | 31ST AVE S BETWEEN S LANE ST AND S NORMAN ST, E SIDE | SDW-21257 | L | Crew | DISTRICT3 | 6 | 59 | 0 | 1 | 19 | 100 |
| 1043 | 31ST AVE S BETWEEN S LANE ST AND S NORMAN ST, W SIDE | SDW-21376 | L | Crew | DISTRICT3 | 6 | 58 | 0 | 1 | 16 | 98 |
| 1044 | 15TH AVE S BETWEEN S WINTHROP ST AND S HANFORD ST, W SIDE | SDW-23990 | L | Crew | DISTRICT2 | 5 | 48 | 2 | 1 | 16 | 87 |
| 1045 | 15TH AVE S BETWEEN S STEVENS ST AND S WINTHROP ST, E SIDE | SDW-23991 | H | Crew | DISTRICT2 | 4 | 60 | 2 | 1 | 15 | 109 |
| 1046 | S CLOVERDALE ST BETWEEN 48TH AVE S AND 50TH AVE S, S SIDE | SDW-25024 | L | Crew | DISTRICT2 | 8 | 36 | 1 | 1 | 10 | 99 |
| 1047 | S CLOVERDALE ST BETWEEN 47TH AVE S AND 48TH AVE S, S SIDE | SDW-25624 | L | Crew | DISTRICT2 | 8 | 39 | 2 | 1 | 10 | 107 |
| 1048 | S CLOVERDALE ST BETWEEN 47TH AVE S AND 48TH AVE S, N SIDE | SDW-25625 | L | Crew | DISTRICT2 | 8 | 40 | 1 | 1 | 7 | 106 |
| 1049 | S CLOVERDALE ST BETWEEN 46TH AVE S AND 47TH AVE S, S SIDE | SDW-25626 | H | Crew | DISTRICT2 | 8 | 37 | 2 | 1 | 7 | 84 |
| 1050 | S CLOVERDALE ST BETWEEN 46TH AVE S AND 47TH AVE S, N SIDE | SDW-25627 | H | Crew | DISTRICT2 | 8 | 38 | 2 | 1 | 6 | 88 |

Facilities Served Codes:

1. Government offices, facilities, parks, community centers, and schools
2. Transportation corridors
3. Hospitals, medical facilities, assisted living facilities, etc.
4. Places of public accommodation (commercial facilities, restaurants, hotels, etc.)
5. Employment facilities (offices, places of business, etc.)
6. Residential neighborhoods or other

SDOT ADA Transition Plan Appendix 6.1a:
2019 SDOT Projected Curb Ramp Construction/Remediation Breakdown (by Ramp Locations)

| | | | | | | Facilities Served | | | | | |
|------|---|-----------|--------------------|-----------|-----------|-------------------|-----|---|---|----|-----|
| Line | Sidewalk Location | SDW-ID | Curb Ramp Location | Installer | District | 1 | 2 | 3 | 4 | 5 | 6 |
| 1051 | 47TH AVE S BETWEEN S THISTLE ST AND S CLOVERDALE ST, E SIDE | SDW-25870 | H | Crew | DISTRICT2 | 8 | 49 | 2 | 1 | 6 | 128 |
| 1052 | 47TH AVE S BETWEEN S THISTLE ST AND S CLOVERDALE ST, W SIDE | SDW-25871 | H | Crew | DISTRICT2 | 8 | 50 | 2 | 1 | 6 | 127 |
| 1053 | 48TH AVE S BETWEEN S THISTLE ST AND S CLOVERDALE ST, E SIDE | SDW-25873 | H | Crew | DISTRICT2 | 8 | 39 | 2 | 1 | 10 | 107 |
| 1054 | 50TH AVE S BETWEEN RAINIER PL S AND S CLOVERDALE ST, E SIDE | SDW-26487 | H | Crew | DISTRICT2 | 8 | 39 | 2 | 1 | 10 | 107 |
| 1055 | 51ST AVE S BETWEEN S ORCAS ST AND S MEAD ST, E SIDE | SDW-26733 | L | Crew | DISTRICT2 | 1 | 66 | 0 | 1 | 3 | 93 |
| 1056 | 51ST AVE S BETWEEN S FINDLAY ST AND S ORCAS ST, E SIDE | SDW-26734 | H | Crew | DISTRICT2 | 1 | 80 | 0 | 1 | 5 | 104 |
| 1057 | 51ST AVE S BETWEEN S FINDLAY ST AND S ORCAS ST, W SIDE | SDW-26735 | H | Crew | DISTRICT2 | 1 | 80 | 0 | 1 | 5 | 104 |
| 1058 | S ORCAS ST BETWEEN 51ST AVE S AND 52ND AVE S, N SIDE | SDW-27109 | L | Crew | DISTRICT2 | 1 | 74 | 0 | 1 | 6 | 100 |
| 1059 | S ORCAS ST BETWEEN 48TH AVE S AND 51ST AVE S, S SIDE | SDW-27110 | H | Crew | DISTRICT2 | 2 | 100 | 0 | 1 | 6 | 143 |
| 1060 | S ORCAS ST BETWEEN 48TH AVE S AND 51ST AVE S, N SIDE | SDW-27111 | H | Crew | DISTRICT2 | 2 | 102 | 0 | 1 | 6 | 144 |
| 1061 | NW 100TH ST BETWEEN 15TH AVE NW AND 17TH AVE NW, S SIDE | SDW-30683 | L | Crew | DISTRICT6 | 1 | 25 | 2 | 1 | 8 | 50 |
| 1062 | NW 100TH ST BETWEEN MARY AVE NW AND 15TH AVE NW, S SIDE | SDW-30684 | H | Crew | DISTRICT6 | 1 | 25 | 2 | 1 | 8 | 50 |
| 1063 | W GALER ST BETWEEN 6TH E AVE W AND 6TH W AVE W, S SIDE | SDW-31147 | L,H | Crew | DISTRICT7 | 5 | 85 | 1 | 1 | 6 | 118 |
| 1064 | TROLL AVE N BETWEEN N 35TH ST AND N 36TH ST, W SIDE | SDW-3205 | L | Crew | DISTRICT6 | 4 | 550 | 1 | 0 | 10 | 715 |
| 1065 | TROLL AVE N BETWEEN N 35TH ST AND N 36TH ST, E SIDE | SDW-3206 | L | Crew | DISTRICT6 | 4 | 550 | 1 | 0 | 10 | 723 |
| 1066 | TROLL AVE N BETWEEN N 34TH ST AND N 35TH ST, W SIDE | SDW-3207 | H | Crew | DISTRICT6 | 4 | 543 | 1 | 0 | 10 | 716 |
| 1067 | TROLL AVE N BETWEEN N 34TH ST AND N 35TH ST, E SIDE | SDW-3208 | H | Crew | DISTRICT6 | 4 | 543 | 1 | 0 | 9 | 720 |
| 1068 | 23RD AVE W BETWEEN W BOSTON ST AND THORNDYKE AVE W, W SIDE | SDW-32404 | H | Crew | DISTRICT7 | 4 | 27 | 2 | 0 | 11 | 44 |
| 1069 | 1ST AVE NE BETWEEN NE 137TH ST AND N 137TH ST, E SIDE | SDW-32798 | L | Crew | DISTRICT5 | 1 | 22 | 0 | 1 | 3 | 34 |
| 1070 | NE 137TH ST BETWEEN 1ST AVE NE AND 2ND AVE NE, S SIDE | SDW-33865 | L | Crew | DISTRICT5 | 2 | 21 | 0 | 1 | 2 | 32 |
| 1071 | FREMONT AVE N BETWEEN FREMONT PL N AND N 36TH ST, E SIDE | SDW-3406 | L | Crew | DISTRICT6 | 7 | 521 | 1 | 0 | 12 | 657 |
| 1072 | FREMONT AVE N BETWEEN N 34TH ST AND FREMONT PL N, E SIDE | SDW-3407 | H | Crew | DISTRICT6 | 6 | 543 | 1 | 0 | 12 | 699 |
| 1073 | 15TH AVE NW BETWEEN NW 100TH ST AND NW BLUE RIDGE DR, E SIDE | SDW-34354 | L | Crew | DISTRICT6 | 1 | 25 | 2 | 1 | 8 | 50 |
| 1074 | 15TH AVE NW BETWEEN NW 96TH ST AND NW 100TH ST, E SIDE | SDW-34355 | H | Crew | DISTRICT6 | 1 | 25 | 2 | 1 | 8 | 50 |
| 1075 | MONTAVISTA PL W BETWEEN CONSTANCE DR W AND WEST VIEWMONT WAY W, | SDW-36444 | H | Crew | DISTRICT7 | 5 | 20 | 1 | 1 | 12 | 31 |
| 1076 | 6TH AVE W BETWEEN W GALER W ST AND W GARFIELD ST, E SIDE | SDW-37423 | L | Crew | DISTRICT7 | 5 | 90 | 1 | 1 | 8 | 120 |
| 1077 | W GALER ST BETWEEN 6TH W AVE W AND WILLARD AVE W, N SIDE | SDW-38196 | L | Crew | DISTRICT7 | 4 | 86 | 1 | 1 | 11 | 115 |
| 1078 | SYLVAN WAY SW BETWEEN HIGH POINT DR SW AND SW SYLVAN HEIGHTS DR, S' | SDW-38387 | H | Crew | DISTRICT1 | 5 | 32 | 0 | 0 | 12 | 104 |
| 1079 | LATONA AVE NE BETWEEN NE 43RD ST AND NE 44TH ST, E SIDE | SDW-38714 | H | Crew | DISTRICT4 | 1 | 70 | 0 | 1 | 20 | 103 |
| 1080 | NE 44TH ST BETWEEN THACKERAY PL NE AND LATONA AVE NE, N SIDE | SDW-38887 | H | Crew | DISTRICT4 | 1 | 133 | 0 | 1 | 17 | 182 |
| 1081 | N 35TH ST BETWEEN TROLL AVE N AND ALBION PL N, S SIDE | SDW-39222 | L | Crew | DISTRICT4 | 3 | 577 | 1 | 0 | 10 | 756 |
| 1082 | WEST VIEWMONT WAY W BETWEEN CONSTANCE W DR W AND MONTAVISTA PL ' | SDW-39298 | L,H | Crew | DISTRICT7 | 5 | 22 | 1 | 1 | 12 | 38 |
| 1083 | S CLOVERDALE ST BETWEEN 50TH AVE S AND RAINIER AVE S, N SIDE | SDW-39488 | L | Crew | DISTRICT2 | 9 | 34 | 0 | 1 | 11 | 113 |
| 1084 | LAKE WASHINGTON BLVD BETWEEN FULLERTON AVE AND E SPRING ST, W SIDE | SDW-40946 | M | Crew | DISTRICT3 | 7 | 52 | 0 | 1 | 5 | 70 |
| 1085 | E ROY ST BETWEEN HARVARD E AVE E AND BROADWAY W E, S SIDE | SDW-40978 | L | Crew | DISTRICT3 | 6 | 219 | 0 | 0 | 11 | 341 |

Facilities Served Codes:

1. Government offices, facilities, parks, community centers, and schools
2. Transportation corridors
3. Hospitals, medical facilities, assisted living facilities, etc.
4. Places of public accommodation (commercial facilities, restaurants, hotels, etc.)
5. Employment facilities (offices, places of business, etc.)
6. Residential neighborhoods or other

SDOT ADA Transition Plan Appendix 6.1a:
2019 SDOT Projected Curb Ramp Construction/Remediation Breakdown (by Ramp Locations)

| | | | | | | Facilities Served | | | | | |
|------|---|-----------|--------------------|-----------|-----------|-------------------|-----|---|---|----|-----|
| Line | Sidewalk Location | SDW-ID | Curb Ramp Location | Installer | District | 1 | 2 | 3 | 4 | 5 | 6 |
| 1086 | E ROY ST BETWEEN HARVARD W AVE E AND HARVARD E AVE E, N SIDE | SDW-40979 | L | Crew | DISTRICT3 | 7 | 220 | 0 | 0 | 12 | 340 |
| 1087 | E ROY ST BETWEEN BOYLSTON W AVE E AND BOYLSTON E AVE E, N SIDE | SDW-40980 | L | Crew | DISTRICT3 | 8 | 216 | 0 | 0 | 12 | 340 |
| 1088 | E ROY ST BETWEEN SUMMIT AVE E AND BELMONT AVE E, S SIDE | SDW-40981 | H | Crew | DISTRICT3 | 5 | 234 | 1 | 0 | 13 | 369 |
| 1089 | S WINTHROP ST BETWEEN 14TH AVE S AND 15TH AVE S, S SIDE | SDW-41021 | H | Crew | DISTRICT2 | 4 | 43 | 2 | 1 | 13 | 83 |
| 1090 | BELMONT AVE E BETWEEN E MERCER ST AND E ROY ST, W SIDE | SDW-41887 | H | Crew | DISTRICT3 | 6 | 235 | 0 | 0 | 13 | 365 |
| 1091 | 1ST AVE NE BETWEEN NE 135TH ST AND NE 137TH ST, E SIDE | SDW-41917 | H | Crew | DISTRICT5 | 1 | 21 | 0 | 1 | 3 | 36 |
| 1092 | 15TH AVE S BETWEEN S WINTHROP ST AND S HANFORD ST, E SIDE | SDW-41954 | L | Crew | DISTRICT2 | 5 | 49 | 2 | 1 | 16 | 88 |
| 1093 | 15TH AVE S BETWEEN S STEVENS ST AND S WINTHROP ST, W SIDE | SDW-41955 | H | Crew | DISTRICT2 | 4 | 60 | 2 | 1 | 15 | 109 |
| 1094 | LATONA AVE NE BETWEEN NE 44TH ST AND NE 45TH ST, W SIDE | SDW-4222 | L | Crew | DISTRICT4 | 1 | 76 | 0 | 1 | 19 | 111 |
| 1095 | LATONA AVE NE BETWEEN NE 43RD ST AND NE 44TH ST, W SIDE | SDW-4223 | H | Crew | DISTRICT4 | 1 | 70 | 0 | 1 | 20 | 104 |
| 1096 | S ORCAS ST BETWEEN 51ST AVE S AND 52ND AVE S, S SIDE | SDW-43166 | L | Crew | DISTRICT2 | 1 | 73 | 0 | 1 | 6 | 99 |
| 1097 | 51ST AVE S BETWEEN S ORCAS ST AND S MEAD ST, W SIDE | SDW-43631 | L | Crew | DISTRICT2 | 1 | 68 | 0 | 1 | 3 | 95 |
| 1098 | W GALER ST BETWEEN 6TH W AVE W AND WILLARD AVE W, S SIDE | SDW-43924 | L | Crew | DISTRICT7 | 4 | 89 | 1 | 1 | 12 | 118 |
| 1099 | SYLVAN WAY SW BETWEEN HIGH POINT DR SW AND SW SYLVAN HEIGHTS DR, N | SDW-45098 | H | Crew | DISTRICT1 | 5 | 32 | 0 | 0 | 12 | 104 |
| 1100 | WATERS ER AVE S BETWEEN S PERRY ST AND S NORFOLK ST, SW SIDE | SDW-46295 | L | Crew | DISTRICT2 | 3 | 26 | 1 | 1 | 6 | 36 |
| 1101 | SYLVAN WAY SW BETWEEN SW SYLVAN HEIGHTS DR AND SW ORCHARD ST, SW | SDW-46391 | H | Crew | DISTRICT1 | 3 | 23 | 0 | 0 | 4 | 52 |
| 1102 | SYLVAN WAY SW BETWEEN SW SYLVAN HEIGHTS DR AND SW ORCHARD ST, NE | SDW-46392 | H | Crew | DISTRICT1 | 3 | 23 | 0 | 0 | 4 | 52 |
| 1103 | SW SYLVAN HEIGHTS DR BETWEEN 27TH AVE SW AND SYLVAN WAY SW, NE SIDE | SDW-46393 | H | Crew | DISTRICT1 | 3 | 23 | 0 | 0 | 4 | 52 |
| 1104 | SW SYLVAN HEIGHTS DR BETWEEN 27TH AVE SW AND SYLVAN WAY SW, SW SIDE | SDW-46394 | H | Crew | DISTRICT1 | 3 | 23 | 0 | 0 | 4 | 54 |
| 1105 | MONTAVISTA PL W BETWEEN WEST VIEWMONT WAY W AND ELLINOR DR W, SE SIDE | SDW-5640 | L | Crew | DISTRICT7 | 5 | 25 | 1 | 1 | 13 | 49 |
| 1106 | MONTAVISTA PL W BETWEEN WEST VIEWMONT WAY W AND ELLINOR DR W, NW | SDW-5641 | L | Crew | DISTRICT7 | 5 | 24 | 1 | 1 | 12 | 47 |
| 1107 | MONTAVISTA PL W BETWEEN CONSTANCE DR W AND WEST VIEWMONT WAY W, | SDW-5642 | H | Crew | DISTRICT7 | 5 | 21 | 1 | 1 | 12 | 34 |
| 1108 | THORNDYKE AVE W BETWEEN 23RD AVE W AND W HALLADAY ST, SE SIDE | SDW-6109 | L | Crew | DISTRICT7 | 3 | 35 | 4 | 0 | 10 | 64 |
| 1109 | N 35TH ST BETWEEN TROLL AVE N AND ALBION PL N, N SIDE | SDW-6442 | L | Crew | DISTRICT4 | 4 | 579 | 1 | 0 | 11 | 765 |
| 1110 | N 35TH ST BETWEEN FREMONT AVE N AND TROLL AVE N, S SIDE | SDW-6443 | H | Crew | DISTRICT6 | 6 | 590 | 1 | 0 | 12 | 777 |
| 1111 | N 35TH ST BETWEEN FREMONT AVE N AND TROLL AVE N, N SIDE | SDW-6444 | H | Crew | DISTRICT6 | 6 | 579 | 1 | 0 | 11 | 763 |
| 1112 | NE 44TH ST BETWEEN THACKERAY PL NE AND LATONA AVE NE, S SIDE | SDW-7045 | H | Crew | DISTRICT4 | 1 | 132 | 0 | 1 | 17 | 179 |
| 1113 | WEST VIEWMONT WAY W BETWEEN MONTAVISTA PL W AND W PARKMONT PL, S | SDW-7401 | L | Crew | DISTRICT7 | 5 | 29 | 1 | 1 | 15 | 46 |
| 1114 | GILMAN DR W BETWEEN 14TH AVE W AND 15TH AVE W, W SIDE | SDW-7443 | L | Crew | DISTRICT7 | 5 | 59 | 0 | 0 | 6 | 99 |
| 1115 | WEST VIEWMONT WAY W BETWEEN MONTAVISTA PL W AND W PARKMONT PL, N | SDW-7520 | L | Crew | DISTRICT7 | 5 | 30 | 1 | 1 | 15 | 52 |
| 1116 | WEST VIEWMONT WAY W BETWEEN CONSTANCE W DR W AND MONTAVISTA PL W | SDW-7521 | H | Crew | DISTRICT7 | 5 | 24 | 1 | 1 | 12 | 45 |
| 1117 | W GALER ST BETWEEN 6TH E AVE W AND 6TH W AVE W, N SIDE | SDW-8758 | H | Crew | DISTRICT7 | 5 | 87 | 1 | 1 | 7 | 118 |
| 1118 | W GALER ST BETWEEN 5TH W AVE W AND 6TH E AVE W, S SIDE | SDW-8759 | H | Crew | DISTRICT7 | 6 | 89 | 1 | 0 | 8 | 121 |
| 1119 | 14TH AVE W BETWEEN W BOSTON ST AND GILMAN DR W, E SIDE | SDW-9615 | H | Crew | DISTRICT7 | 7 | 65 | 0 | 0 | 10 | 112 |
| 1120 | S WELLER ST BETWEEN 6TH AVE S AND MAYNARD AVE S, S SIDE | SDW-10977 | H | Crew | DISTRICT2 | 9 | 289 | 2 | 0 | 37 | 492 |

- Facilities Served Codes:
1. Government offices, facilities, parks, community centers, and schools
 2. Transportation corridors
 3. Hospitals, medical facilities, assisted living facilities, etc.
 4. Places of public accommodation (commercial facilities, restaurants, hotels, etc.)
 5. Employment facilities (offices, places of business, etc.)
 6. Residential neighborhoods or other

SDOT ADA Transition Plan Appendix 6.1a:
2019 SDOT Projected Curb Ramp Construction/Remediation Breakdown (by Ramp Locations)

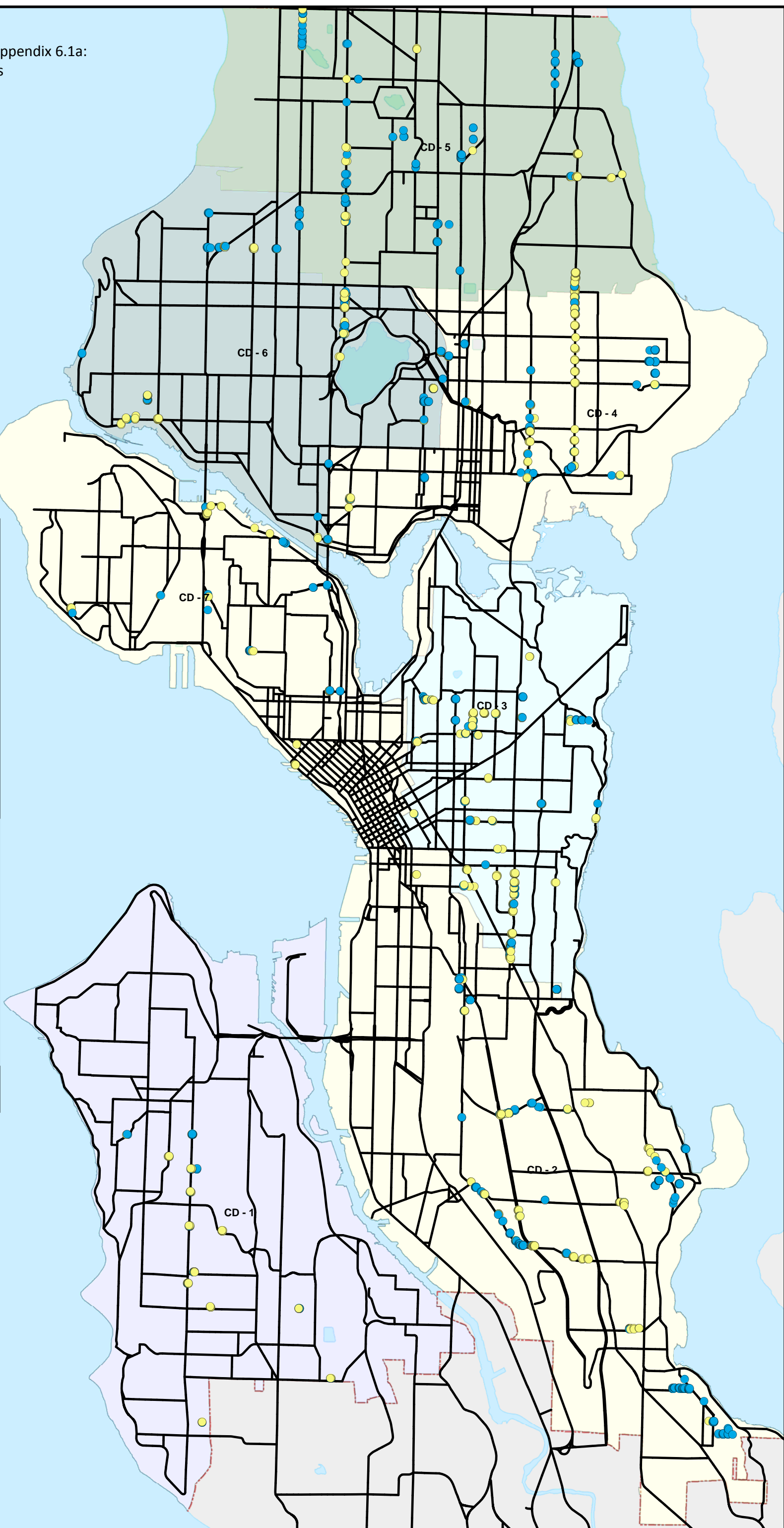
| | | | | | | Facilities Served | | | | | |
|------|--|-----------|--------------------|-----------|-----------|-------------------|-----|---|---|----|-----|
| Line | Sidewalk Location | SDW-ID | Curb Ramp Location | Installer | District | 1 | 2 | 3 | 4 | 5 | 6 |
| 1121 | 33RD AVE E BETWEEN DEAD END 2 AND E HARRISON ST, W SIDE | SDW-17276 | H | Crew | DISTRICT3 | 8 | 57 | 0 | 1 | 3 | 85 |
| 1122 | 33RD AVE E BETWEEN DEAD END 2 AND E HARRISON ST, E SIDE | SDW-17277 | H | Crew | DISTRICT3 | 8 | 56 | 0 | 1 | 3 | 81 |
| 1123 | 36TH AVE E BETWEEN 35TH AVE E AND E HARRISON ST, E SIDE | SDW-18160 | H | Crew | DISTRICT3 | 5 | 35 | 0 | 1 | 0 | 45 |
| 1124 | E HARRISON ST BETWEEN 34TH AVE E AND 36TH AVE E, N SIDE | SDW-18329 | H | Crew | DISTRICT3 | 5 | 42 | 0 | 1 | 0 | 55 |
| 1125 | E HARRISON ST BETWEEN 33RD AVE E AND 34TH AVE E, N SIDE | SDW-18330 | H | Crew | DISTRICT3 | 7 | 46 | 0 | 1 | 0 | 64 |
| 1126 | E HARRISON ST BETWEEN 34TH AVE E AND 36TH AVE E, S SIDE | SDW-19936 | L,H | Crew | DISTRICT3 | 6 | 44 | 0 | 1 | 0 | 59 |
| 1127 | E HARRISON ST BETWEEN 33RD AVE E AND 34TH AVE E, S SIDE | SDW-19937 | L,H | Crew | DISTRICT3 | 6 | 49 | 0 | 1 | 0 | 66 |
| 1128 | 36TH AVE E BETWEEN 35TH AVE E AND E HARRISON ST, W SIDE | SDW-2012 | H | Crew | DISTRICT3 | 5 | 34 | 0 | 1 | 0 | 45 |
| 1129 | 34TH AVE E BETWEEN 35TH N AVE E AND E HARRISON ST, W SIDE | SDW-20439 | H | Crew | DISTRICT3 | 5 | 48 | 0 | 1 | 1 | 70 |
| 1130 | E GALER ST BETWEEN 25TH AVE E AND 26TH W AVE E, N SIDE | SDW-21874 | H | Crew | DISTRICT3 | 4 | 35 | 0 | 1 | 6 | 43 |
| 1131 | E GALER ST BETWEEN 26TH W AVE E AND 26TH E AVE E, N SIDE | SDW-39503 | L | Crew | DISTRICT3 | 4 | 30 | 0 | 1 | 6 | 38 |
| 1132 | E HARRISON ST BETWEEN 36TH AVE E AND 37TH AVE E, S SIDE | SDW-39992 | H | Crew | DISTRICT3 | 7 | 38 | 0 | 1 | 0 | 46 |
| 1133 | E HARRISON ST BETWEEN 32ND AVE E AND 33RD AVE E, N SIDE | SDW-40036 | H | Crew | DISTRICT3 | 9 | 142 | 0 | 1 | 2 | 180 |
| 1134 | E HARRISON ST BETWEEN 32ND AVE E AND 33RD AVE E, S SIDE | SDW-40060 | H | Crew | DISTRICT3 | 9 | 134 | 0 | 1 | 1 | 171 |
| 1135 | MAYNARD AVE S BETWEEN S WELLER ST AND S LANE ST, W SIDE | SDW-4242 | L | Crew | DISTRICT2 | 8 | 280 | 2 | 0 | 32 | 471 |
| 1136 | 26TH AVE NW BETWEEN NW 59TH ST AND NW BRYGGER PL, W SIDE | SDW-1248 | L | Crew | DISTRICT6 | 6 | 118 | 1 | 0 | 6 | 217 |
| 1137 | 26TH AVE NW BETWEEN NW 59TH ST AND NW BRYGGER PL, E SIDE | SDW-1249 | L | Crew | DISTRICT6 | 6 | 119 | 1 | 0 | 6 | 216 |
| 1138 | 26TH AVE NW BETWEEN NW 58TH ST AND NW 59TH ST, W SIDE | SDW-1250 | H | Crew | DISTRICT6 | 6 | 163 | 1 | 0 | 9 | 277 |
| 1139 | NW 59TH ST BETWEEN 24TH AVE NW AND 26TH AVE NW, N SIDE | SDW-13098 | H | Crew | DISTRICT6 | 8 | 242 | 1 | 0 | 8 | 383 |
| 1140 | SW DAWSON ST BETWEEN ERSKINE S WAY SW AND 47TH AVE SW, NE SIDE | SDW-27294 | L | Crew | DISTRICT1 | 0 | 50 | 0 | 1 | 9 | 77 |
| 1141 | ERSKINE WAY SW BETWEEN 46TH W AVE SW AND SW DAWSON S ST, SE SIDE | SDW-30792 | H | Crew | DISTRICT1 | 0 | 57 | 0 | 1 | 9 | 87 |
| 1142 | ERSKINE WAY SW BETWEEN SW DAWSON S ST AND 47TH AVE SW, NW SIDE | SDW-30929 | L | Crew | DISTRICT1 | 0 | 47 | 0 | 1 | 10 | 73 |
| 1143 | 26TH AVE NW BETWEEN NW 58TH ST AND NW 59TH ST, E SIDE | SDW-35567 | H | Crew | DISTRICT6 | 6 | 156 | 1 | 0 | 9 | 273 |
| 1144 | NW 59TH ST BETWEEN 26TH AVE NW AND 28TH AVE NW, S SIDE | SDW-6816 | L | Crew | DISTRICT6 | 6 | 145 | 1 | 0 | 8 | 251 |
| 1145 | NW 59TH ST BETWEEN 26TH AVE NW AND 28TH AVE NW, N SIDE | SDW-6817 | L | Crew | DISTRICT6 | 6 | 143 | 1 | 0 | 8 | 251 |
| 1146 | NW 59TH ST BETWEEN 24TH AVE NW AND 26TH AVE NW, S SIDE | SDW-6818 | H | Crew | DISTRICT6 | 8 | 244 | 1 | 0 | 8 | 390 |
| 1147 | W BOSTON ST BETWEEN 14TH AVE W AND 15TH AVE W, N SIDE | SDW-7438 | L | Crew | DISTRICT7 | 6 | 46 | 0 | 0 | 8 | 78 |
| 1148 | NE 61ST ST BETWEEN 12TH AVE NE AND BROOKLYN AVE NE, S SIDE | SDW-10154 | L | Crew | DISTRICT4 | 4 | 180 | 0 | 1 | 13 | 251 |
| 1149 | 12TH AVE NE BETWEEN NE RAVENNA WB BV AND NE 61ST ST, E SIDE | SDW-12799 | H | Crew | DISTRICT4 | 4 | 182 | 0 | 1 | 12 | 252 |
| 1150 | 1ST AVE BETWEEN BROAD ST AND EAGLE ST, NE SIDE | SDW-138 | H | Crew | DISTRICT7 | 4 | 494 | 1 | 0 | 19 | 715 |
| 1151 | E UNION ST BETWEEN 18TH AVE AND 19TH AVE, S SIDE | SDW-15583 | L | Crew | DISTRICT3 | 7 | 141 | 2 | 0 | 17 | 225 |
| 1152 | E UNION ST BETWEEN 18TH AVE AND 19TH AVE, N SIDE | SDW-18623 | L | Crew | DISTRICT3 | 7 | 170 | 2 | 0 | 17 | 259 |
| 1153 | EAGLE ST BETWEEN 1ST AVE AND 2ND WR AVE, SE SIDE | SDW-3314 | L | Crew | DISTRICT7 | 2 | 386 | 1 | 0 | 19 | 564 |
| 1154 | NE 61ST ST BETWEEN ROOSEVELT WAY NE AND 12TH AVE NE, S SIDE | SDW-37539 | H | Crew | DISTRICT4 | 5 | 193 | 0 | 1 | 18 | 272 |
| 1155 | NE 114TH ST BETWEEN ROOSEVELT S WAY NE AND PINEHURST N WAY NE, S SID | SDW-39097 | L | Crew | DISTRICT5 | 3 | 106 | 7 | 1 | 9 | 172 |

- Facilities Served Codes:
- 1. Government offices, facilities, parks, community centers, and schools
 - 2. Transportation corridors
 - 3. Hospitals, medical facilities, assisted living facilities, etc.
 - 4. Places of public accommodation (commercial facilities, restaurants, hotels, etc.)
 - 5. Employment facilities (offices, places of business, etc.)
 - 6. Residential neighborhoods or other

SDOT ADA Transition Plan Appendix 6.1a:
2019 SDOT Projected Curb Ramp Construction/Remediation Breakdown (by Ramp Locations)

| | | | | | | Facilities Served | | | | | |
|------|--|-----------|--------------------|-----------|-----------|-------------------|-----|---|---|----|-----|
| Line | Sidewalk Location | SDW-ID | Curb Ramp Location | Installer | District | 1 | 2 | 3 | 4 | 5 | 6 |
| 1156 | NE 114TH ST BETWEEN 9TH AVE NE AND ROOSEVELT N WAY NE, N SIDE | SDW-39098 | H | Crew | DISTRICT5 | 3 | 106 | 7 | 1 | 9 | 172 |
| 1157 | ROOSEVELT WAY NE BETWEEN NE 113TH S ST AND NE 113TH N ST, W SIDE | SDW-39328 | H | Crew | DISTRICT5 | 2 | 101 | 4 | 0 | 9 | 171 |
| 1158 | ROOSEVELT WAY NE BETWEEN NE 114TH N ST AND NE 115TH ST, E SIDE | SDW-39335 | L | Crew | DISTRICT5 | 2 | 90 | 5 | 1 | 6 | 143 |
| 1159 | 12TH AVE NE BETWEEN NE RAVENNA WB BV AND NE 61ST ST, W SIDE | SDW-40092 | H | Crew | DISTRICT4 | 4 | 179 | 0 | 1 | 13 | 250 |
| 1160 | 18TH AVE BETWEEN E SPRING ST AND E UNION ST, E SIDE | SDW-40611 | H | Crew | DISTRICT3 | 9 | 141 | 2 | 0 | 14 | 224 |
| 1161 | ROOSEVELT WAY NE BETWEEN NE 113TH N ST AND NE 114TH S ST, W SIDE | SDW-4310 | L,H | Crew | DISTRICT5 | 2 | 102 | 6 | 0 | 7 | 168 |
| 1162 | ROOSEVELT WAY NE BETWEEN NE 113TH N ST AND NE 114TH S ST, E SIDE | SDW-4311 | L,H | Crew | DISTRICT5 | 2 | 100 | 6 | 0 | 7 | 168 |
| 1163 | ROOSEVELT WAY NE BETWEEN NE 114TH S ST AND NE 114TH N ST, E SIDE | SDW-4316 | L | Crew | DISTRICT5 | 2 | 88 | 5 | 1 | 5 | 142 |
| 1164 | ROOSEVELT WAY NE BETWEEN NE 114TH N ST AND NE 115TH ST, W SIDE | SDW-4338 | L | Crew | DISTRICT5 | 2 | 93 | 5 | 1 | 6 | 149 |
| 1165 | ROOSEVELT WAY NE BETWEEN NE 114TH S ST AND NE 114TH N ST, W SIDE | SDW-4339 | H | Crew | DISTRICT5 | 2 | 98 | 6 | 0 | 5 | 159 |
| 1166 | NE 113TH ST BETWEEN 9TH AVE NE AND ROOSEVELT N WAY NE, N SIDE | SDW-7968 | H | Crew | DISTRICT5 | 3 | 116 | 7 | 1 | 12 | 194 |
| 1167 | STONE WAY N BETWEEN BRIDGE WAY N AND N 40TH ST, W SIDE | SDW-36932 | H | Crew | DISTRICT4 | 1 | 216 | 0 | 0 | 9 | 320 |
| 1168 | N 40TH ST BETWEEN MIDVALE AVE N AND STONE WAY N, S SIDE | SDW-4889 | H | Crew | DISTRICT4 | 2 | 202 | 0 | 1 | 9 | 289 |

SDOT ADA Transition Plan Appendix 6.1a:
2019 Curb Ramp Projections
Mapped Locations



Legend

Planned Curb Ramp Locations

Curb Ramp Status

Planned Reconstruction

Planned Construction

City Limit

Shoreline

Water Bodies

Other Land

00.30.60.91.2

Miles

N

W

E

S

Seattle
Department of
Transportation

©2017 THE CITY OF SEATTLE, all rights reserved.
Produced by the Seattle Department of Transportation
No warranties of any sort, including accuracy, fitness or
merchantability, accompany this product.

Coordinate System:
State Plane, NAD83-91, Washington, North Zone
Orthophoto Source: Pictometry

PLOT DATE : 2/5/2019
AUTHOR : ADA Program
City of Seattle

Total of Projected Curb Ramps:
1,243

2019 Curb Ramp Projections

Legend

Planned Curb Ramp Locations

Curb Ramp Status

Planned Reconstruction

Planned Construction

City Limit

Shoreline

Water Bodies

Other Land

00.30.60.91.2


Miles

N

W

E

S



Seattle
Department of
Transportation

©2017 THE CITY OF SEATTLE, all rights reserved.
Produced by the Seattle Department of Transportation
No warranties of any sort, including accuracy, fitness or
merchantability, accompany this product.

Coordinate System:
State Plane, NAD83-91, Washington, North Zone
Orthophoto Source: Pictometry

PLOT DATE : 2/12/2019
AUTHOR : ADA Program
City of Seattle

Total of Projected Curb Ramps:
178

2019 Customer Service Request Curb Ramp Projections



SDOT ADA Transition Plan Appendix 6.1a:

2020 SDOT Projected Curb Ramp Construction/Remediation Summary

| Program | Project | Contract Name | PW# | Subproject ID # or Work Order # | Facilities Served | | | | | | Number of Ramps |
|-----------------|---|-------------------------|----------|------------------------------------|-------------------|---|---|---|---|---|--------------------|
| | | | | | 1 | 2 | 3 | 4 | 5 | 6 | |
| AAC | AAC-NE Pacific St | | 2018-088 | TC36774006 | Y | Y | Y | Y | Y | | 13 |
| AAC | AAC-SW Avalon Way & 35th Ave SW | 2019 AAC Package 2 | 2018-097 | TC36774019 | Y | Y | Y | Y | Y | Y | 42 |
| ADA Program | 2019 Transition Plan Curb Ramps | | | | Y | Y | Y | Y | Y | Y | 77 |
| ADA Program | Transition Plan Curb Ramps | | | | Y | Y | Y | Y | Y | Y | 28 |
| ADA Program | 2020 DOJ Curb Ramps | | | | Y | Y | Y | Y | Y | Y | 42 |
| ADA Program | Customer Service Requests (2020 CSR ADA Curb Ramps) | | | | Y | Y | Y | Y | Y | Y | 168 |
| ADA Program | 2020 Audit Curb Ramps - Package 1 | | | | Y | Y | Y | Y | Y | Y | 150 |
| Corridors | 2020 Transit Spot Improvements Package 1 | | | | Y | Y | Y | Y | Y | | 6 |
| Maintenance Ops | 2020 PEMS Slurry Seal | | | | Y | Y | Y | Y | Y | Y | 22 |
| Maintenance Ops | 2020 PEMS Sidewalk Safety Repair Program (SSRP) | | | Varies (WO) | Y | Y | Y | Y | Y | | 8 |
| Maintenance Ops | 2020 PEMS Arterial Major Maintenance (AMM) | | | Varies (WO) | Y | Y | Y | Y | Y | Y | 70 |
| Maintenance Ops | 2020 PEMS Non-Arterial Street Repair & Restoration (NASRR) | | | Varies (WO) | Y | Y | Y | Y | Y | Y | 20 |
| New Sidewalks | 2020 Sidewalk Package | | 2019-102 | TC36760020 | Y | Y | Y | Y | Y | Y | 32 |
| New Sidewalks | Aurora and 83rd ST Improvements (SRTS) Planned 2020 | 2019 Federal SDW Pckg. | 2018-106 | TC36760041 | Y | Y | | Y | Y | Y | 8 |
| New Sidewalks | Greenwood Ave N-N 136th to N 145th(West Side) | | 2018-053 | TC36760018 | Y | Y | Y | Y | Y | Y | 16 |
| New Sidewalks | Rainier Ave S & S Graham St Sidewalks (2019 Sidewalk Package - Federal) | 2019 Federal SDW Pckg. | 2018-106 | TC36760040 | Y | Y | | Y | Y | Y | 13 |
| New Sidewalks | 2020 Rainier Beach SRTS | | | TC36767020 | Y | Y | Y | Y | Y | Y | 39 |
| New Sidewalks | School Safety - E Republican St NGW - Lowell to Meany (2019 Sidewalk Package - Federal) | 2019 Federal SDW Pckg. | 2018-106 | TC36767019 | Y | Y | Y | Y | Y | Y | 47 |
| New Sidewalks | Stone Way N and N 41st St Sidewalks (2019 Sidewalk Package - Federal) | 2019 Federal SDW Pckg. | 2018-106 | TC36760039 | Y | Y | Y | Y | Y | Y | 10 |
| New Sidewalks | 2019 Sidewalk Package #1 | SRTS 2019 Local Package | 2018-100 | TC36760019 | Y | Y | Y | Y | Y | | 44 |
| Other | Reimb CWF Piers- Pier 62/63 Rebuild (Phase 1) | | 2016-126 | TR36775001 | Y | Y | Y | Y | Y | | 2 |
| Other | S Lander St Grade Separation-S Lander St Grade Separation | | 2017-025 | TC36615002 | Y | Y | Y | Y | Y | Y | 16 |
| Other | Vision Zero - 12th Ave South | | 2019-084 | TC36752028 | Y | Y | Y | Y | Y | | 15 |
| Other | Vision Zero - Sand Point Way Safety Project | | | TC36752015 | Y | Y | Y | Y | Y | Y | 20 |
| Ped/Bike/Safety | BMP-Neighborhood Greenway Projects-International District NGW-S King - CIP | | 2019-004 | TC36676055 | Y | Y | Y | Y | Y | | 42 |
| Ped/Bike/Safety | BMP Neighborhood Greenway Projects-West Seattle NGW-34th Ave (Phase 2) | | 2018-103 | | Y | Y | | Y | Y | Y | 9 |
| Ped/Bike/Safety | Bell Street Protected Bike Lane | | 2019-083 | TC366760104 | Y | Y | | Y | Y | | 4 |
| Ped/Bike/Safety | N 34th ST Mobility Improvements | | 2019-070 | TC36676065 | Y | Y | Y | Y | Y | | 4 |
| Ped/Bike/Safety | Burke Gilman Trail - Ballard Multimodal Corridor (Phase 1) | | | TC36483026 | Y | Y | | Y | Y | Y | 21 |
| Traffic Ops | YVYC (Your Voice Your Choice), Vision Zero, PMP, Signals, Bridge Bike Safety | | | Varies | Y | Y | Y | | Y | Y | 5 |

Total: 993

CSR: 168

SDOT ADA Transition Plan Appendix 6.1a:
2020 SDOT Projected Curb Ramp Construction/Remediation Breakdown (by Ramp Locations)

| | | | | | | Facilities Served | | | | | |
|------|---|-----------|--------------------|-----------|-----------|-------------------|----|---|-----|-----|---|
| Line | Sidewalk Location | SDW-ID | Curb Ramp Location | Installer | District | 1 | 2 | 3 | 4 | 5 | 6 |
| 1 | 14TH AVE E BETWEEN E DENNY WAY AND E JOHN ST, W SIDE | SDW-17770 | H | CIP | DISTRICT3 | 5 | 10 | 3 | 267 | 400 | 0 |
| 2 | 14TH AVE E BETWEEN E DENNY WAY AND E JOHN ST, E SIDE | SDW-17771 | H | CIP | DISTRICT3 | 5 | 10 | 3 | 267 | 399 | 0 |
| 3 | 14TH AVE E BETWEEN E JOHN ST AND E THOMAS E ST, E SIDE | SDW-40851 | L | CIP | DISTRICT3 | 5 | 10 | 3 | 255 | 380 | 0 |
| 4 | 15TH AVE BETWEEN E ALDER ST AND E JEFFERSON ST, W SIDE | SDW-19548 | H | CIP | DISTRICT3 | 8 | 12 | 3 | 161 | 238 | 1 |
| 5 | 15TH AVE BETWEEN E ALDER ST AND E JEFFERSON ST, E SIDE | SDW-41413 | H | CIP | DISTRICT3 | 7 | 12 | 3 | 160 | 236 | 1 |
| 6 | 15TH AVE BETWEEN E JEFFERSON ST AND E CHERRY ST, E SIDE | SDW-19547 | L | CIP | DISTRICT3 | 5 | 7 | 2 | 142 | 213 | 0 |
| 7 | 15TH AVE BETWEEN E JEFFERSON ST AND E CHERRY ST, W SIDE | SDW-41412 | L | CIP | DISTRICT3 | 5 | 7 | 2 | 144 | 216 | 0 |
| 8 | 15TH AVE E BETWEEN E THOMAS S ST AND E THOMAS N ST, E SIDE | SDW-17902 | H | CIP | DISTRICT3 | 3 | 13 | 4 | 219 | 327 | 0 |
| 9 | 15TH AVE E BETWEEN E THOMAS S ST AND E THOMAS N ST, W SIDE | SDW-40856 | H | CIP | DISTRICT3 | 2 | 11 | 4 | 227 | 338 | 0 |
| 10 | 15TH AVE NW BETWEEN NW 77TH ST AND NW 80TH ST, E SIDE | SDW-35392 | H | CIP | DISTRICT6 | 2 | 5 | 0 | 56 | 113 | 0 |
| 11 | 15TH AVE NW BETWEEN NW 80TH ST AND NW 83RD ST, W SIDE | SDW-689 | L | CIP | DISTRICT6 | 1 | 7 | 0 | 68 | 126 | 0 |
| 12 | 16TH AVE E BETWEEN E JOHN ST AND E THOMAS ST, W SIDE | SDW-18408 | L | CIP | DISTRICT3 | 5 | 18 | 4 | 209 | 313 | 0 |
| 13 | 16TH AVE E BETWEEN E JOHN ST AND E THOMAS ST, E SIDE | SDW-18409 | L | CIP | DISTRICT3 | 6 | 17 | 4 | 207 | 308 | 0 |
| 14 | 17TH AVE NW BETWEEN BARNES AVE NW AND NW 54TH ST, W SIDE | SDW-803 | L | CIP | DISTRICT6 | 2 | 10 | 2 | 411 | 587 | 0 |
| 15 | 17TH AVE NW BETWEEN BARNES AVE NW AND NW 54TH ST, E SIDE | SDW-804 | M | CIP | DISTRICT6 | 1 | 10 | 2 | 402 | 577 | 0 |
| 16 | 17TH AVE NW BETWEEN NW 51ST ST AND TALLMAN AVE NW, W SIDE | SDW-674 | H | CIP | DISTRICT6 | 1 | 14 | 2 | 401 | 616 | 0 |
| 17 | 17TH AVE NW BETWEEN NW 51ST ST AND TALLMAN AVE NW, E SIDE | SDW-675 | L | CIP | DISTRICT6 | 1 | 14 | 2 | 389 | 603 | 0 |
| 18 | 17TH AVE NW BETWEEN NW 53RD ST AND BARNES AVE NW, E SIDE | SDW-35384 | L | CIP | DISTRICT6 | 1 | 10 | 2 | 399 | 574 | 0 |
| 19 | 17TH AVE NW BETWEEN NW 53RD ST AND BARNES AVE NW, E SIDE | SDW-35384 | H | CIP | DISTRICT6 | 1 | 10 | 2 | 399 | 574 | 0 |
| 20 | 17TH AVE NW BETWEEN NW 53RD ST AND BARNES AVE NW, W SIDE | SDW-670 | L | CIP | DISTRICT6 | 1 | 10 | 2 | 413 | 592 | 0 |
| 21 | 17TH AVE NW BETWEEN NW 53RD ST AND BARNES AVE NW, W SIDE | SDW-670 | H | CIP | DISTRICT6 | 1 | 10 | 2 | 413 | 592 | 0 |
| 22 | 17TH AVE NW BETWEEN NW 54TH ST AND NW MARKET ST, W SIDE | SDW-801 | H | CIP | DISTRICT6 | 3 | 10 | 2 | 391 | 565 | 0 |
| 23 | 17TH AVE NW BETWEEN NW 54TH ST AND NW MARKET ST, E SIDE | SDW-802 | H | CIP | DISTRICT6 | 2 | 10 | 2 | 382 | 554 | 0 |
| 24 | 17TH AVE NW BETWEEN NW IONE PL AND NW 53RD ST, W SIDE | SDW-671 | H | CIP | DISTRICT6 | 1 | 11 | 2 | 415 | 609 | 0 |
| 25 | 17TH AVE NW BETWEEN NW IONE PL AND NW 53RD ST, E SIDE | SDW-672 | L | CIP | DISTRICT6 | 1 | 11 | 2 | 406 | 599 | 0 |
| 26 | 17TH AVE NW BETWEEN NW IONE PL AND NW 53RD ST, E SIDE | SDW-672 | H | CIP | DISTRICT6 | 1 | 11 | 2 | 406 | 599 | 0 |
| 27 | 17TH AVE NW BETWEEN NW MARKET ST AND NW 56TH ST, W SIDE | SDW-599 | L | CIP | DISTRICT6 | 5 | 12 | 2 | 364 | 527 | 0 |
| 28 | 17TH AVE NW BETWEEN NW MARKET ST AND NW 56TH ST, E SIDE | SDW-600 | L | CIP | DISTRICT6 | 2 | 12 | 2 | 365 | 523 | 0 |
| 29 | 19TH AVE E BETWEEN E THOMAS ST AND E HARRISON ST, W SIDE | SDW-17685 | H | CIP | DISTRICT3 | 6 | 28 | 4 | 174 | 253 | 1 |
| 30 | 20TH AVE NW BETWEEN NW MARKET ST AND NW 56TH ST, W SIDE | SDW-890 | L | CIP | DISTRICT6 | 7 | 8 | 2 | 481 | 695 | 0 |
| 31 | 20TH AVE NW BETWEEN NW MARKET ST AND NW 56TH ST, E SIDE | SDW-891 | L | CIP | DISTRICT6 | 7 | 8 | 2 | 485 | 703 | 0 |
| 32 | 20TH AVE NW BETWEEN RUSSELL AVE NW AND NW MARKET ST, W SIDE | SDW-35434 | H | CIP | DISTRICT6 | 7 | 8 | 2 | 484 | 693 | 0 |
| 33 | 20TH AVE NW BETWEEN RUSSELL AVE NW AND NW MARKET ST, E SIDE | SDW-892 | H | CIP | DISTRICT6 | 7 | 8 | 2 | 498 | 720 | 0 |
| 34 | 26TH AVE NW BETWEEN NW 60TH ST AND NW 61ST ST, W SIDE | SDW-1245 | L | CIP | DISTRICT6 | 4 | 6 | 1 | 120 | 211 | 0 |
| 35 | 26TH AVE NW BETWEEN NW 60TH ST AND NW 61ST ST, E SIDE | SDW-1246 | L | CIP | DISTRICT6 | 4 | 6 | 1 | 119 | 210 | 0 |
| 36 | 26TH AVE NW BETWEEN NW BRYGGER PL AND NW 60TH ST, W SIDE | SDW-1247 | H | CIP | DISTRICT6 | 5 | 4 | 1 | 116 | 206 | 0 |

SDOT ADA Transition Plan Appendix 6.1a:
2020 SDOT Projected Curb Ramp Construction/Remediation Breakdown (by Ramp Locations)

| | | | | | | Facilities Served | | | | | |
|------|--|-----------|--------------------|-----------|-----------|-------------------|----|---|-----|-----|---|
| Line | Sidewalk Location | SDW-ID | Curb Ramp Location | Installer | District | 1 | 2 | 3 | 4 | 5 | 6 |
| 37 | 26TH AVE NW BETWEEN NW BRYGGER PL AND NW 60TH ST, E SIDE | SDW-35566 | H | CIP | DISTRICT6 | 4 | 5 | 1 | 113 | 204 | 0 |
| 38 | 43RD AVE NE BETWEEN NE 44TH ST AND NE 45TH ST, E SIDE | SDW-13392 | H | CIP | DISTRICT4 | 4 | 10 | 1 | 39 | 57 | 1 |
| 39 | 45TH AVE NE BETWEEN NE 45TH ST AND NE 47TH ST, E SIDE | SDW-13889 | L | CIP | DISTRICT4 | 5 | 7 | 1 | 25 | 44 | 1 |
| 40 | 48TH AVE SW BETWEEN SW EDDY ST AND SW HOLLY ST, W SIDE | SDW-35524 | L | CIP | DISTRICT1 | 2 | 20 | 0 | 30 | 54 | 1 |
| 41 | BARNES AVE NW BETWEEN 17TH AVE NW AND NW MARKET ST, NE SIDE | SDW-2430 | L | CIP | DISTRICT6 | 5 | 10 | 2 | 514 | 724 | 0 |
| 42 | BARNES AVE NW BETWEEN 17TH AVE NW AND NW MARKET ST, SW SIDE | SDW-35671 | L | CIP | DISTRICT6 | 6 | 11 | 2 | 533 | 759 | 0 |
| 43 | BLAINE ST BETWEEN QUEEN ANNE AVE N AND 1ST AVE N, N SIDE | SDW-14360 | L | CIP | DISTRICT7 | 10 | 11 | 2 | 189 | 243 | 1 |
| 44 | BLAINE ST BETWEEN QUEEN ANNE AVE N AND 1ST AVE N, S SIDE | SDW-36948 | H | CIP | DISTRICT7 | 11 | 9 | 2 | 189 | 249 | 1 |
| 45 | DENSMORE AVE N BETWEEN N 34TH ST AND N 35TH ST, E SIDE | SDW-34997 | H | CIP | DISTRICT4 | 5 | 6 | 0 | 166 | 244 | 1 |
| 46 | DENSMORE AVE N BETWEEN N 34TH ST AND N 35TH ST, W SIDE | SDW-3829 | H | CIP | DISTRICT4 | 5 | 6 | 0 | 166 | 242 | 1 |
| 47 | DENSMORE AVE N BETWEEN N 35TH ST AND N 36TH ST, W SIDE | SDW-34996 | L | CIP | DISTRICT4 | 4 | 6 | 0 | 187 | 278 | 1 |
| 48 | DENSMORE AVE N BETWEEN N 35TH ST AND N 36TH ST, E SIDE | SDW-3828 | L | CIP | DISTRICT4 | 4 | 6 | 0 | 183 | 275 | 1 |
| 49 | E HARRISON ST BETWEEN 18TH AVE E AND 19TH AVE E, S SIDE | SDW-19392 | H | CIP | DISTRICT3 | 7 | 20 | 2 | 163 | 244 | 1 |
| 50 | E JOHN ST BETWEEN 16TH AVE E AND 17TH AVE E, N SIDE | SDW-16312 | L | CIP | DISTRICT3 | 7 | 20 | 4 | 240 | 335 | 0 |
| 51 | EAGLE ST BETWEEN WESTERN AVE AND 1ST AVE, SE SIDE | SDW-3316 | L | CIP | DISTRICT7 | 2 | 16 | 1 | 356 | 525 | 0 |
| 52 | EAGLE ST BETWEEN WESTERN AVE AND 1ST AVE, NW SIDE | SDW-3317 | L | CIP | DISTRICT7 | 2 | 15 | 1 | 388 | 557 | 0 |
| 53 | ELLIOTT AVE BETWEEN BAY ST AND W DENNY WAY, SW SIDE | SDW-36358 | H | CIP | DISTRICT7 | 2 | 12 | 0 | 376 | 532 | 0 |
| 54 | ELLIOTT AVE BETWEEN BAY ST AND W DENNY WAY, NE SIDE | SDW-3688 | H | CIP | DISTRICT7 | 2 | 14 | 0 | 393 | 558 | 0 |
| 55 | LATONA AVE NE BETWEEN NE 55TH ST AND NE 56TH ST, E SIDE | SDW-3934 | H | CIP | DISTRICT6 | 2 | 11 | 0 | 45 | 68 | 1 |
| 56 | LATONA AVE NE BETWEEN NE 56TH ST AND NE 57TH ST, E SIDE | SDW-3932 | L | CIP | DISTRICT6 | 2 | 10 | 0 | 46 | 72 | 1 |
| 57 | N 34TH ST BETWEEN WOODLAWN AVE N AND DENSMORE AVE N, N SIDE | SDW-7795 | H | CIP | DISTRICT4 | 5 | 5 | 0 | 160 | 242 | 0 |
| 58 | N 35TH ST BETWEEN DENSMORE AVE N AND WALLINGFORD AVE N, S SIDE | SDW-37370 | L | CIP | DISTRICT4 | 5 | 6 | 0 | 171 | 259 | 1 |
| 59 | N 35TH ST BETWEEN DENSMORE AVE N AND WALLINGFORD AVE N, S SIDE | SDW-37370 | H | CIP | DISTRICT4 | 5 | 6 | 0 | 171 | 259 | 1 |
| 60 | N 35TH ST BETWEEN DENSMORE AVE N AND WALLINGFORD AVE N, N SIDE | SDW-4900 | L | CIP | DISTRICT4 | 5 | 6 | 0 | 174 | 261 | 1 |
| 61 | N 35TH ST BETWEEN DENSMORE AVE N AND WALLINGFORD AVE N, N SIDE | SDW-4900 | H | CIP | DISTRICT4 | 5 | 6 | 0 | 174 | 261 | 1 |
| 62 | N 35TH ST BETWEEN WALLINGFORD AVE N AND BURKE AVE N, S SIDE | SDW-4898 | L | CIP | DISTRICT4 | 6 | 6 | 0 | 148 | 216 | 0 |
| 63 | N 35TH ST BETWEEN WALLINGFORD AVE N AND BURKE AVE N, N SIDE | SDW-4899 | L | CIP | DISTRICT4 | 6 | 6 | 0 | 149 | 219 | 1 |
| 64 | N 35TH ST BETWEEN WOODLAWN AVE N AND DENSMORE AVE N, N SIDE | SDW-37827 | H | CIP | DISTRICT4 | 4 | 8 | 0 | 190 | 289 | 1 |
| 65 | N 35TH ST BETWEEN WOODLAWN AVE N AND DENSMORE AVE N, S SIDE | SDW-4901 | H | CIP | DISTRICT4 | 4 | 8 | 0 | 183 | 276 | 1 |
| 66 | N 47TH ST BETWEEN GREENWOOD S AVE N AND PHINNEY AVE N, N SIDE | SDW-38884 | H | CIP | DISTRICT6 | 4 | 12 | 1 | 133 | 174 | 1 |
| 67 | N 47TH ST BETWEEN GREENWOOD S AVE N AND PHINNEY AVE N, S SIDE | SDW-7022 | H | CIP | DISTRICT6 | 4 | 13 | 1 | 136 | 177 | 1 |
| 68 | N 47TH ST BETWEEN PHINNEY AVE N AND DAYTON AVE N, S SIDE | SDW-7020 | L | CIP | DISTRICT6 | 4 | 12 | 1 | 135 | 182 | 0 |
| 69 | N 47TH ST BETWEEN PHINNEY AVE N AND DAYTON AVE N, N SIDE | SDW-7021 | L | CIP | DISTRICT6 | 4 | 11 | 1 | 136 | 181 | 0 |
| 70 | N 48TH ST BETWEEN GREENWOOD AVE N AND PHINNEY AVE N, S SIDE | SDW-39087 | H | CIP | DISTRICT6 | 6 | 14 | 1 | 101 | 145 | 1 |
| 71 | N 48TH ST BETWEEN GREENWOOD AVE N AND PHINNEY AVE N, N SIDE | SDW-9532 | H | CIP | DISTRICT6 | 6 | 13 | 2 | 92 | 135 | 1 |
| 72 | N 48TH ST BETWEEN PHINNEY AVE N AND DAYTON AVE N, S SIDE | SDW-9530 | L | CIP | DISTRICT6 | 4 | 12 | 1 | 136 | 181 | 0 |

SDOT ADA Transition Plan Appendix 6.1a:
2020 SDOT Projected Curb Ramp Construction/Remediation Breakdown (by Ramp Locations)

| | | | | | | Facilities Served | | | | | |
|------|---|-----------|--------------------|-----------|-----------|-------------------|----|---|-----|-----|---|
| Line | Sidewalk Location | SDW-ID | Curb Ramp Location | Installer | District | 1 | 2 | 3 | 4 | 5 | 6 |
| 73 | N 48TH ST BETWEEN PHINNEY AVE N AND DAYTON AVE N, N SIDE | SDW-9531 | L | CIP | DISTRICT6 | 4 | 11 | 2 | 136 | 181 | 0 |
| 74 | NE 45TH ST BETWEEN 43RD AVE NE AND 45TH AVE NE, S SIDE | SDW-10763 | H | CIP | DISTRICT4 | 4 | 10 | 1 | 45 | 63 | 1 |
| 75 | NE 45TH ST BETWEEN 43RD AVE NE AND 45TH AVE NE, N SIDE | SDW-10764 | L | CIP | DISTRICT4 | 4 | 11 | 1 | 45 | 63 | 0 |
| 76 | NE 45TH ST BETWEEN 45TH AVE NE AND 46TH AVE NE, S SIDE | SDW-10762 | L | CIP | DISTRICT4 | 4 | 4 | 1 | 25 | 41 | 1 |
| 77 | NE 45TH ST BETWEEN 45TH AVE NE AND 46TH AVE NE, N SIDE | SDW-38307 | L | CIP | DISTRICT4 | 4 | 4 | 1 | 25 | 41 | 1 |
| 78 | NE 56TH ST BETWEEN LATONA AVE NE AND 5TH AVE NE, S SIDE | SDW-7770 | L | CIP | DISTRICT6 | 2 | 10 | 0 | 47 | 76 | 1 |
| 79 | NE 56TH ST BETWEEN LATONA AVE NE AND 5TH AVE NE, N SIDE | SDW-7771 | L | CIP | DISTRICT6 | 2 | 10 | 0 | 47 | 77 | 1 |
| 80 | NE 89TH ST BETWEEN 8TH AVE NE AND ROOSEVELT WAY NE, S SIDE | SDW-12729 | H | CIP | DISTRICT5 | 3 | 12 | 1 | 74 | 113 | 1 |
| 81 | NW 53RD ST BETWEEN 15TH AVE NW AND 17TH AVE NW, S SIDE | SDW-7494 | H | CIP | DISTRICT6 | 1 | 12 | 2 | 432 | 644 | 0 |
| 82 | NW 53RD ST BETWEEN 15TH AVE NW AND 17TH AVE NW, N SIDE | SDW-7495 | H | CIP | DISTRICT6 | 1 | 11 | 2 | 431 | 639 | 0 |
| 83 | NW 60TH ST BETWEEN 26TH AVE NW AND 28TH AVE NW, S SIDE | SDW-5568 | L | CIP | DISTRICT6 | 5 | 7 | 1 | 128 | 223 | 0 |
| 84 | NW 60TH ST BETWEEN 26TH AVE NW AND 28TH AVE NW, N SIDE | SDW-5569 | L | CIP | DISTRICT6 | 5 | 7 | 1 | 129 | 223 | 0 |
| 85 | NW 80TH ST BETWEEN 15TH AVE NW AND 16TH AVE NW, N SIDE | SDW-8385 | L | CIP | DISTRICT6 | 2 | 4 | 0 | 52 | 99 | 1 |
| 86 | NW 80TH ST BETWEEN MARY AVE NW AND 15TH AVE NW, S SIDE | SDW-8386 | H | CIP | DISTRICT6 | 1 | 3 | 0 | 50 | 94 | 1 |
| 87 | NW IONE PL BETWEEN 17TH AVE NW AND TALLMAN AVE NW, NW SIDE | SDW-9827 | L | CIP | DISTRICT6 | 1 | 11 | 2 | 408 | 592 | 0 |
| 88 | NW IONE PL BETWEEN 17TH AVE NW AND TALLMAN AVE NW, NW SIDE | SDW-9827 | H | CIP | DISTRICT6 | 1 | 11 | 2 | 408 | 592 | 0 |
| 89 | NW IONE PL BETWEEN TALLMAN AVE NW AND RUSSELL AVE NW, NW SIDE | SDW-37397 | L | CIP | DISTRICT6 | 2 | 11 | 2 | 431 | 635 | 0 |
| 90 | NW MARKET ST BETWEEN 15TH AVE NW AND 17TH AVE NW, N SIDE | SDW-14548 | H | CIP | DISTRICT6 | 3 | 11 | 2 | 361 | 545 | 0 |
| 91 | NW MARKET ST BETWEEN 15TH AVE NW AND 17TH AVE NW, S SIDE | SDW-9793 | H | CIP | DISTRICT6 | 2 | 11 | 2 | 383 | 573 | 0 |
| 92 | NW MARKET ST BETWEEN 17TH AVE NW AND BARNES AVE NW, S SIDE | SDW-9792 | L | CIP | DISTRICT6 | 6 | 10 | 2 | 497 | 691 | 0 |
| 93 | NW MARKET ST BETWEEN 20TH AVE NW AND RUSSELL AVE NW, S SIDE | SDW-9788 | L | CIP | DISTRICT6 | 7 | 10 | 2 | 481 | 694 | 0 |
| 94 | NW MARKET ST BETWEEN 20TH AVE NW AND RUSSELL AVE NW, N SIDE | SDW-9789 | L | CIP | DISTRICT6 | 7 | 10 | 2 | 484 | 697 | 0 |
| 95 | NW MARKET ST BETWEEN TALLMAN AVE NW AND 20TH AVE NW, S SIDE | SDW-37211 | H | CIP | DISTRICT6 | 7 | 10 | 2 | 478 | 687 | 0 |
| 96 | NW MARKET ST BETWEEN TALLMAN AVE NW AND 20TH AVE NW, N SIDE | SDW-9790 | H | CIP | DISTRICT6 | 7 | 10 | 2 | 482 | 695 | 0 |
| 97 | PHINNEY AVE N BETWEEN N 46TH ST AND N 47TH ST, W SIDE | SDW-4449 | H | CIP | DISTRICT6 | 4 | 13 | 1 | 136 | 186 | 0 |
| 98 | PHINNEY AVE N BETWEEN N 46TH ST AND N 47TH ST, E SIDE | SDW-4450 | H | CIP | DISTRICT6 | 4 | 13 | 1 | 135 | 182 | 0 |
| 99 | PHINNEY AVE N BETWEEN N 47TH ST AND N 48TH ST, W SIDE | SDW-35825 | L | CIP | DISTRICT6 | 4 | 12 | 1 | 128 | 169 | 0 |
| 100 | PHINNEY AVE N BETWEEN N 47TH ST AND N 48TH ST, W SIDE | SDW-35825 | H | CIP | DISTRICT6 | 4 | 12 | 1 | 128 | 169 | 0 |
| 101 | PHINNEY AVE N BETWEEN N 47TH ST AND N 48TH ST, E SIDE | SDW-4448 | L | CIP | DISTRICT6 | 4 | 12 | 1 | 128 | 166 | 0 |
| 102 | PHINNEY AVE N BETWEEN N 47TH ST AND N 48TH ST, E SIDE | SDW-4448 | H | CIP | DISTRICT6 | 4 | 12 | 1 | 128 | 166 | 0 |
| 103 | PHINNEY AVE N BETWEEN N 48TH ST AND N 49TH ST, W SIDE | SDW-4446 | L | CIP | DISTRICT6 | 6 | 12 | 2 | 86 | 127 | 0 |
| 104 | PHINNEY AVE N BETWEEN N 48TH ST AND N 49TH ST, E SIDE | SDW-4447 | L | CIP | DISTRICT6 | 6 | 12 | 2 | 109 | 150 | 0 |
| 105 | ROOSEVELT WAY NE BETWEEN NE 88TH ST AND NE 89TH ST, W SIDE | SDW-41250 | H | CIP | DISTRICT5 | 3 | 6 | 1 | 63 | 96 | 0 |
| 106 | RUSSELL AVE NW BETWEEN NW CENTRAL PL AND 20TH AVE NW, SW SIDE | SDW-4354 | L | CIP | DISTRICT6 | 7 | 9 | 2 | 490 | 731 | 0 |
| 107 | RUSSELL AVE NW BETWEEN NW IONE PL AND NW CENTRAL PL, SW SIDE | SDW-34548 | H | CIP | DISTRICT6 | 3 | 9 | 2 | 396 | 618 | 0 |
| 108 | TALLMAN AVE NW BETWEEN 17TH AVE NW AND NW IONE PL, SW SIDE | SDW-5964 | H | CIP | DISTRICT6 | 1 | 14 | 2 | 406 | 594 | 0 |

SDOT ADA Transition Plan Appendix 6.1a:
2020 SDOT Projected Curb Ramp Construction/Remediation Breakdown (by Ramp Locations)

| | | | | | | Facilities Served | | | | | |
|------|--|-----------|--------------------|-----------|-----------|-------------------|----|---|-----|-----|---|
| Line | Sidewalk Location | SDW-ID | Curb Ramp Location | Installer | District | 1 | 2 | 3 | 4 | 5 | 6 |
| 109 | TALLMAN AVE NW BETWEEN NW IONE PL AND NW CENTRAL PL, SW SIDE | SDW-36935 | L | CIP | DISTRICT6 | 3 | 11 | 2 | 442 | 663 | 0 |
| 110 | W BLAINE ST BETWEEN QUEEN ANNE AVE N AND 1ST AVE W, N SIDE | SDW-11766 | L | CIP | DISTRICT7 | 9 | 10 | 2 | 200 | 257 | 1 |
| 111 | WALLINGFORD AVE N BETWEEN N 34TH ST AND N 35TH ST, W SIDE | SDW-6427 | H | CIP | DISTRICT4 | 5 | 6 | 0 | 157 | 233 | 0 |
| 112 | WALLINGFORD AVE N BETWEEN N 34TH ST AND N 35TH ST, E SIDE | SDW-6908 | H | CIP | DISTRICT4 | 5 | 6 | 0 | 151 | 224 | 0 |
| 113 | WALLINGFORD AVE N BETWEEN N 35TH ST AND N 36TH ST, W SIDE | SDW-6425 | L | CIP | DISTRICT4 | 5 | 6 | 0 | 168 | 249 | 0 |
| 114 | WALLINGFORD AVE N BETWEEN N 35TH ST AND N 36TH ST, E SIDE | SDW-6426 | L | CIP | DISTRICT4 | 6 | 6 | 0 | 160 | 235 | 0 |
| 115 | WESTERN AVE BETWEEN BROAD ST AND EAGLE ST, SW SIDE | SDW-6592 | H | CIP | DISTRICT7 | 4 | 17 | 1 | 379 | 571 | 0 |
| 116 | WESTERN AVE BETWEEN BROAD ST AND EAGLE ST, NE SIDE | SDW-6593 | H | CIP | DISTRICT7 | 4 | 17 | 1 | 397 | 592 | 0 |
| 117 | WESTERN AVE BETWEEN EAGLE ST AND BAY ST, SW SIDE | SDW-6590 | L | CIP | DISTRICT7 | 2 | 16 | 1 | 411 | 598 | 0 |
| 118 | WESTERN AVE BETWEEN EAGLE ST AND BAY ST, NE SIDE | SDW-6591 | L | CIP | DISTRICT7 | 2 | 17 | 1 | 412 | 601 | 0 |
| 119 | 23RD AVE S BETWEEN RAINIER AVE S AND S WALKER ST, E SIDE | SDW-23951 | L | CIP | DISTRICT2 | 4 | 14 | 0 | 50 | 86 | 0 |
| 120 | 23RD AVE S BETWEEN S DEARBORN ST AND S CHARLES ST, E SIDE | SDW-33926 | L | CIP | DISTRICT3 | 8 | 12 | 1 | 57 | 89 | 0 |
| 121 | 23RD AVE S BETWEEN S GRAND ST AND S HOLGATE ST, E SIDE | SDW-18844 | H | CIP | DISTRICT3 | 8 | 12 | 0 | 60 | 101 | 0 |
| 122 | 23RD AVE S BETWEEN S JACKSON ST AND S KING ST, E SIDE | SDW-16684 | H | CIP | DISTRICT3 | 9 | 18 | 1 | 99 | 182 | 0 |
| 123 | 23RD AVE S BETWEEN S KING ST AND S LANE ST, W SIDE | SDW-14999 | L | CIP | DISTRICT3 | 7 | 16 | 2 | 81 | 156 | 0 |
| 124 | RAINIER AVE S BETWEEN 23RD AVE S AND S WALKER ST, SW SIDE | SDW-26142 | L | CIP | DISTRICT3 | 4 | 14 | 0 | 50 | 86 | 0 |
| 125 | NE PACIFIC ST BETWEEN 15TH AVE NE AND XW 17 AVNE, SW SIDE | SDW-15359 | H | CIP | DISTRICT4 | 2 | 25 | 1 | 17 | 28 | 0 |
| 126 | NE PACIFIC ST BETWEEN XW 17 AVNE AND NE PACIFIC PL, SW SIDE | SDW-15939 | H | CIP | DISTRICT4 | 2 | 26 | 1 | 13 | 19 | 0 |
| 127 | NE PACIFIC ST BETWEEN UNIV HOSPITAL DR AND MONTLAKE BLVD NE, NE SIDE | SDW-45491 | L | CIP | DISTRICT4 | 3 | 17 | 1 | 10 | 17 | 0 |
| 128 | NE PACIFIC ST BETWEEN UNIV HOSPITAL DR AND MONTLAKE BLVD NE, SW SIDE | SDW-45492 | L | CIP | DISTRICT4 | 4 | 17 | 1 | 12 | 18 | 0 |
| 129 | WILSON AVE S BETWEEN S HAWTHORN RD AND S UPLAND RD, W SIDE | SDW-43956 | H | CIP | DISTRICT2 | 2 | 14 | 1 | 54 | 80 | 1 |
| 130 | 35TH AVE SW BETWEEN SW GRAHAM ST AND SW MORGAN ST, E SIDE | SDW-25075 | L | CIP | DISTRICT1 | 2 | 15 | 0 | 52 | 120 | 0 |
| 131 | 35TH AVE SW BETWEEN SW GRAHAM ST AND SW MORGAN ST, W SIDE | SDW-35905 | L | CIP | DISTRICT1 | 1 | 15 | 0 | 48 | 114 | 0 |
| 132 | 35TH AVE SW BETWEEN SW RAYMOND ST AND SW GRAHAM ST, W SIDE | SDW-44820 | H | CIP | DISTRICT1 | 1 | 15 | 0 | 52 | 107 | 1 |
| 133 | FAUNTLEROY WAY SW BETWEEN SW BRANDON ST AND SW FINDLAY ST, E SIDE | SDW-42676 | H | CIP | DISTRICT1 | 2 | 8 | 0 | 77 | 113 | 0 |
| 134 | FAUNTLEROY WAY SW BETWEEN SW FINDLAY ST AND 39TH S AVE SW, E SIDE | SDW-32918 | L | CIP | DISTRICT1 | 2 | 5 | 0 | 56 | 86 | 0 |
| 135 | FAUNTLEROY WAY SW BETWEEN SW FINDLAY ST AND 39TH S AVE SW, W SIDE | SDW-44768 | L | CIP | DISTRICT1 | 2 | 4 | 0 | 78 | 110 | 0 |
| 136 | SW FINDLAY ST BETWEEN 38TH AVE SW AND FAUNTLEROY WAY SW, S SIDE | SDW-33425 | H | CIP | DISTRICT1 | 2 | 9 | 0 | 55 | 81 | 1 |
| 137 | SW FINDLAY ST BETWEEN 38TH AVE SW AND FAUNTLEROY WAY SW, N SIDE | SDW-33426 | H | CIP | DISTRICT1 | 2 | 9 | 0 | 48 | 74 | 1 |
| 138 | SW FINDLAY ST BETWEEN FAUNTLEROY WAY SW AND 40TH AVE SW, S SIDE | SDW-30044 | L | CIP | DISTRICT1 | 2 | 6 | 0 | 114 | 156 | 1 |
| 139 | SW FINDLAY ST BETWEEN FAUNTLEROY WAY SW AND 40TH AVE SW, N SIDE | SDW-30045 | L | CIP | DISTRICT1 | 2 | 6 | 0 | 112 | 155 | 1 |
| 140 | SW GRAHAM ST BETWEEN 35TH AVE SW AND 36TH AVE SW, N SIDE | SDW-28291 | L | CIP | DISTRICT1 | 1 | 13 | 0 | 49 | 109 | 1 |
| 141 | SW GRAHAM ST BETWEEN 35TH AVE SW AND 36TH AVE SW, S SIDE | SDW-42477 | L | CIP | DISTRICT1 | 1 | 13 | 0 | 50 | 110 | 1 |
| 142 | 18TH AVE S BETWEEN S JACKSON ST AND S JACKSON PL, W SIDE | SDW-39847 | L | CIP | DISTRICT3 | 8 | 13 | 1 | 119 | 183 | 0 |
| 143 | 20TH AVE S BETWEEN S KING ST AND S WELLER ST, E SIDE | SDW-14975 | H | CIP | DISTRICT3 | 8 | 13 | 0 | 118 | 192 | 0 |
| 144 | 20TH AVE S BETWEEN S WELLER ST AND S LANE ST, E SIDE | SDW-14973 | L | CIP | DISTRICT3 | 6 | 10 | 0 | 108 | 156 | 1 |

SDOT ADA Transition Plan Appendix 6.1a:
2020 SDOT Projected Curb Ramp Construction/Remediation Breakdown (by Ramp Locations)

| | | | | | | Facilities Served | | | | | |
|------|---|-----------|--------------------|-----------|-----------|-------------------|----|---|-----|-----|---|
| Line | Sidewalk Location | SDW-ID | Curb Ramp Location | Installer | District | 1 | 2 | 3 | 4 | 5 | 6 |
| 145 | 20TH AVE S BETWEEN S WELLER ST AND S LANE ST, W SIDE | SDW-14974 | L | CIP | DISTRICT3 | 6 | 10 | 0 | 104 | 151 | 1 |
| 146 | S JACKSON ST BETWEEN 17TH AVE S AND 18TH AVE S, S SIDE | SDW-23462 | H | CIP | DISTRICT3 | 8 | 20 | 1 | 138 | 210 | 0 |
| 147 | S WELLER ST BETWEEN 18TH AVE S AND 20TH AVE S, S SIDE | SDW-19833 | H | CIP | DISTRICT3 | 7 | 12 | 0 | 128 | 194 | 1 |
| 148 | S WELLER ST BETWEEN 18TH AVE S AND 20TH AVE S, N SIDE | SDW-24092 | L | CIP | DISTRICT3 | 8 | 13 | 0 | 138 | 205 | 1 |
| 149 | S WELLER ST BETWEEN 20TH AVE S AND 20TH PL S, S SIDE | SDW-24093 | H | CIP | DISTRICT3 | 6 | 11 | 0 | 108 | 173 | 0 |
| 150 | S WELLER ST BETWEEN 20TH AVE S AND 20TH PL S, N SIDE | SDW-24094 | L | CIP | DISTRICT3 | 7 | 11 | 0 | 114 | 179 | 0 |
| 151 | RAINIER AVE S BETWEEN S JACKSON PL AND S KING ST, NE SIDE | SDW-18082 | H | CIP | DISTRICT3 | 5 | 25 | 1 | 169 | 293 | 0 |
| 152 | RAINIER AVE S BETWEEN S JACKSON PL AND S KING ST, SW SIDE | SDW-36431 | H | CIP | DISTRICT3 | 3 | 24 | 1 | 166 | 291 | 0 |
| 153 | RAINIER AVE S BETWEEN S KING ST AND S WELLER ST, NE SIDE | SDW-18081 | L | CIP | DISTRICT3 | 5 | 23 | 1 | 177 | 287 | 0 |
| 154 | S KING ST BETWEEN 12TH AVE S AND RAINIER AVE S, N SIDE | SDW-12204 | H | CIP | DISTRICT3 | 6 | 29 | 1 | 188 | 342 | 0 |
| 155 | S KING ST BETWEEN RAINIER AVE S AND 16TH AVE S, N SIDE | SDW-24070 | L | CIP | DISTRICT3 | 6 | 24 | 1 | 179 | 296 | 0 |
| 156 | 30TH AVE SW BETWEEN SW ELMGROVE ST AND SW THISTLE ST, W SIDE | SDW-42220 | H | CIP | DISTRICT1 | 6 | 8 | 0 | 11 | 24 | 1 |
| 157 | 30TH AVE SW BETWEEN SW THISTLE ST AND SW CLOVERDALE ST, E SIDE | SDW-29474 | L | CIP | DISTRICT1 | 5 | 6 | 0 | 13 | 25 | 1 |
| 158 | 34TH AVE SW BETWEEN SW HOLDEN ST AND SW KENYON ST, E SIDE | SDW-29926 | L | CIP | DISTRICT1 | 2 | 11 | 0 | 40 | 60 | 1 |
| 159 | 34TH AVE SW BETWEEN SW HOLDEN ST AND SW KENYON ST, W SIDE | SDW-29927 | L | CIP | DISTRICT1 | 2 | 11 | 0 | 40 | 59 | 1 |
| 160 | 34TH AVE SW BETWEEN SW WEBSTER ST AND SW HOLDEN ST, E SIDE | SDW-29928 | H | CIP | DISTRICT1 | 3 | 10 | 0 | 44 | 67 | 1 |
| 161 | 34TH AVE SW BETWEEN SW WEBSTER ST AND SW HOLDEN ST, W SIDE | SDW-42229 | H | CIP | DISTRICT1 | 3 | 10 | 0 | 44 | 67 | 1 |
| 162 | SW HOLDEN ST BETWEEN 32ND AVE SW AND 34TH AVE SW, S SIDE | SDW-31577 | H | CIP | DISTRICT1 | 3 | 8 | 0 | 40 | 56 | 1 |
| 163 | SW HOLDEN ST BETWEEN 32ND AVE SW AND 34TH AVE SW, N SIDE | SDW-31578 | H | CIP | DISTRICT1 | 3 | 8 | 0 | 39 | 55 | 1 |
| 164 | SW HOLDEN ST BETWEEN 34TH AVE SW AND 35TH N AVE SW, N SIDE | SDW-31576 | L | CIP | DISTRICT1 | 2 | 8 | 0 | 42 | 61 | 1 |
| 165 | SW HOLDEN ST BETWEEN 34TH AVE SW AND 35TH N AVE SW, S SIDE | SDW-37956 | L | CIP | DISTRICT1 | 2 | 9 | 0 | 41 | 59 | 1 |
| 166 | SW THISTLE ST BETWEEN 29TH AVE SW AND 30TH AVE SW, S SIDE | SDW-29087 | H | CIP | DISTRICT1 | 5 | 7 | 0 | 10 | 23 | 1 |
| 167 | SW THISTLE ST BETWEEN 30TH AVE SW AND 31ST AVE SW, N SIDE | SDW-45169 | L | CIP | DISTRICT1 | 5 | 10 | 2 | 34 | 55 | 0 |
| 168 | 20TH AVE NW BETWEEN SHILSHOLE AVE NW AND BALLARD AVE NW, E SIDE | SDW-35435 | L | CIP | DISTRICT6 | 2 | 7 | 2 | 242 | 389 | 0 |
| 169 | 22ND AVE NW BETWEEN SHILSHOLE AVE NW AND BALLARD AVE NW, W SIDE | SDW-984 | L | CIP | DISTRICT6 | 6 | 10 | 3 | 471 | 689 | 0 |
| 170 | 22ND AVE NW BETWEEN SHILSHOLE AVE NW AND BALLARD AVE NW, E SIDE | SDW-985 | L | CIP | DISTRICT6 | 6 | 10 | 3 | 472 | 690 | 0 |
| 171 | NW DOCK PL BETWEEN BALLARD AVE NW AND SHILSHOLE AVE NW, SE SIDE | SDW-37405 | H | CIP | DISTRICT6 | 0 | 7 | 2 | 165 | 283 | 0 |
| 172 | NW DOCK PL BETWEEN BALLARD AVE NW AND SHILSHOLE AVE NW, NW SIDE | SDW-9845 | H | CIP | DISTRICT6 | 0 | 7 | 2 | 175 | 295 | 0 |
| 173 | NW VERNON PL BETWEEN BALLARD AVE NW AND SHILSHOLE AVE NW, NW SIDE | SDW-14549 | H | CIP | DISTRICT6 | 4 | 8 | 2 | 432 | 628 | 0 |
| 174 | NW VERNON PL BETWEEN BALLARD AVE NW AND SHILSHOLE AVE NW, SE SIDE | SDW-14550 | H | CIP | DISTRICT6 | 4 | 8 | 2 | 424 | 605 | 0 |
| 175 | SHILSHOLE AVE NW BETWEEN 20TH AVE NW AND NW VERNON PL, NE SIDE | SDW-4660 | L | CIP | DISTRICT6 | 2 | 9 | 2 | 398 | 593 | 0 |
| 176 | SHILSHOLE AVE NW BETWEEN 20TH AVE NW AND NW VERNON PL, NE SIDE | SDW-4660 | H | CIP | DISTRICT6 | 2 | 9 | 2 | 398 | 593 | 0 |
| 177 | 24TH AVE NW BETWEEN NW MARKET ST AND NW 56TH ST, E SIDE | SDW-1075 | L | CIP | DISTRICT6 | 7 | 10 | 2 | 325 | 518 | 0 |
| 178 | 24TH AVE NW BETWEEN NW MARKET ST AND NW 56TH ST, W SIDE | SDW-34932 | L | CIP | DISTRICT6 | 7 | 9 | 2 | 327 | 520 | 0 |
| 179 | 24TH AVE NW BETWEEN SHILSHOLE AVE NW AND NW MARKET ST, W SIDE | SDW-1076 | H | CIP | DISTRICT6 | 6 | 8 | 2 | 320 | 506 | 0 |
| 180 | 24TH AVE NW BETWEEN SHILSHOLE AVE NW AND NW MARKET ST, E SIDE | SDW-34933 | H | CIP | DISTRICT6 | 6 | 9 | 2 | 330 | 526 | 0 |

SDOT ADA Transition Plan Appendix 6.1a:
2020 SDOT Projected Curb Ramp Construction/Remediation Breakdown (by Ramp Locations)

| | | | | | | Facilities Served | | | | | |
|------|--|-----------|--------------------|-----------|-----------|-------------------|----|---|-----|-----|---|
| Line | Sidewalk Location | SDW-ID | Curb Ramp Location | Installer | District | 1 | 2 | 3 | 4 | 5 | 6 |
| 181 | 28TH AVE NW BETWEEN DEAD END AND NW MARKET ST, E SIDE | SDW-38049 | H | CIP | DISTRICT6 | 3 | 13 | 1 | 125 | 217 | 0 |
| 182 | 28TH AVE NW BETWEEN DEAD END AND NW MARKET ST, W SIDE | SDW-44426 | H | CIP | DISTRICT6 | 3 | 13 | 1 | 125 | 217 | 0 |
| 183 | 28TH AVE NW BETWEEN NW MARKET ST AND NW 56TH ST, W SIDE | SDW-34780 | L | CIP | DISTRICT6 | 3 | 13 | 1 | 125 | 217 | 0 |
| 184 | 32ND AVE NW BETWEEN NW 54TH SR ST AND NW 54TH ST, E SIDE | SDW-46519 | H | CIP | DISTRICT6 | 2 | 13 | 0 | 59 | 93 | 0 |
| 185 | 32ND AVE NW BETWEEN NW 54TH ST AND NW MARKET ST, E SIDE | SDW-1399 | L | CIP | DISTRICT6 | 3 | 15 | 0 | 66 | 103 | 0 |
| 186 | NW 54TH SR ST BETWEEN 30TH WR AVE NW AND 32ND AVE NW, N SIDE | SDW-39186 | M | CIP | DISTRICT6 | 3 | 15 | 0 | 72 | 129 | 0 |
| 187 | NW 54TH SR ST BETWEEN 30TH WR AVE NW AND 32ND AVE NW, N SIDE | SDW-39186 | H | CIP | DISTRICT6 | 3 | 15 | 0 | 72 | 129 | 0 |
| 188 | NW 54TH ST BETWEEN 30TH WR AVE NW AND 32ND AVE NW, N SIDE | SDW-45334 | H | CIP | DISTRICT6 | 3 | 16 | 0 | 72 | 126 | 0 |
| 189 | NW MARKET ST BETWEEN 24TH AVE NW AND 26TH AVE NW, S SIDE | SDW-9782 | L | CIP | DISTRICT6 | 6 | 11 | 2 | 347 | 553 | 0 |
| 190 | NW MARKET ST BETWEEN 24TH AVE NW AND 26TH AVE NW, N SIDE | SDW-9783 | L | CIP | DISTRICT6 | 6 | 11 | 2 | 347 | 552 | 0 |
| 191 | NW MARKET ST BETWEEN 26TH AVE NW AND 28TH AVE NW, N SIDE | SDW-37208 | H | CIP | DISTRICT6 | 3 | 13 | 1 | 266 | 422 | 0 |
| 192 | NW MARKET ST BETWEEN 28TH AVE NW AND NW 54TH ST, S SIDE | SDW-12199 | L | CIP | DISTRICT6 | 1 | 15 | 1 | 130 | 219 | 0 |
| 193 | NW MARKET ST BETWEEN 28TH AVE NW AND NW 54TH ST, N SIDE | SDW-12200 | L | CIP | DISTRICT6 | 1 | 16 | 1 | 131 | 221 | 0 |
| 194 | NW MARKET ST BETWEEN BALLARD AVE NW AND 24TH AVE NW, N SIDE | SDW-37209 | H | CIP | DISTRICT6 | 6 | 10 | 2 | 416 | 640 | 0 |
| 195 | 12TH AVE NE BETWEEN NE 115TH ST AND NE 117TH ST, E SIDE | SDW-101 | H | CIP | DISTRICT5 | 3 | 6 | 4 | 89 | 145 | 1 |
| 196 | 12TH AVE NE BETWEEN NE 115TH ST AND NE 117TH ST, W SIDE | SDW-35515 | L | CIP | DISTRICT5 | 3 | 7 | 4 | 95 | 151 | 1 |
| 197 | 12TH AVE NE BETWEEN NE 117TH ST AND NE 120TH ST, E SIDE | SDW-100 | L | CIP | DISTRICT5 | 3 | 6 | 4 | 89 | 145 | 1 |
| 198 | 12TH AVE NE BETWEEN NE 117TH ST AND NE 120TH ST, E SIDE | SDW-100 | H | CIP | DISTRICT5 | 3 | 6 | 4 | 89 | 145 | 1 |
| 199 | 12TH AVE NE BETWEEN NE 120TH ST AND NE 123RD ST, E SIDE | SDW-98 | L | CIP | DISTRICT5 | 5 | 27 | 0 | 128 | 244 | 0 |
| 200 | 34TH AVE NE BETWEEN NE 110TH ST AND NE 113TH ST, W SIDE | SDW-2167 | L | CIP | DISTRICT5 | 6 | 6 | 2 | 20 | 39 | 1 |
| 201 | 34TH AVE NE BETWEEN NE 110TH ST AND NE 113TH ST, E SIDE | SDW-2168 | L | CIP | DISTRICT5 | 6 | 6 | 2 | 20 | 39 | 1 |
| 202 | 35TH AVE NE BETWEEN NE 105TH ST AND NE 110TH ST, E SIDE | SDW-2158 | H | CIP | DISTRICT5 | 6 | 6 | 2 | 27 | 44 | 1 |
| 203 | 35TH AVE NE BETWEEN NE 105TH ST AND NE 110TH ST, W SIDE | SDW-45897 | H | CIP | DISTRICT5 | 6 | 5 | 2 | 22 | 36 | 1 |
| 204 | 35TH AVE NE BETWEEN NE 110TH ST AND NE 113TH ST, W SIDE | SDW-2155 | L | CIP | DISTRICT5 | 6 | 6 | 2 | 23 | 38 | 1 |
| 205 | 35TH AVE NE BETWEEN NE 110TH ST AND NE 113TH ST, E SIDE | SDW-2156 | L | CIP | DISTRICT5 | 6 | 6 | 2 | 23 | 38 | 1 |
| 206 | 5TH AVE NE BETWEEN NE 94TH ST AND NE 95TH ST, W SIDE | SDW-16943 | H | CIP | DISTRICT5 | 3 | 9 | 0 | 149 | 192 | 1 |
| 207 | 5TH AVE NE BETWEEN NE 94TH ST AND NE 95TH ST, E SIDE | SDW-40291 | H | CIP | DISTRICT5 | 3 | 9 | 0 | 153 | 200 | 1 |
| 208 | 5TH AVE NE BETWEEN NE 95TH ST AND NE 97TH ST, W SIDE | SDW-16942 | L | CIP | DISTRICT5 | 4 | 17 | 1 | 196 | 276 | 1 |
| 209 | 5TH AVE NE BETWEEN NE 97TH ST AND NE 98TH ST, E SIDE | SDW-16941 | H | CIP | DISTRICT5 | 5 | 20 | 1 | 186 | 262 | 0 |
| 210 | CORLISS AVE N BETWEEN N 117TH ST AND N 120TH ST, W SIDE | SDW-35884 | L | CIP | DISTRICT5 | 2 | 5 | 0 | 40 | 55 | 1 |
| 211 | CORLISS AVE N BETWEEN N 117TH ST AND N 120TH ST, E SIDE | SDW-44529 | L | CIP | DISTRICT5 | 2 | 5 | 0 | 40 | 55 | 1 |
| 212 | GREENWOOD AVE N BETWEEN N 101ST ST AND N 102ND ST, W SIDE | SDW-46252 | L | CIP | DISTRICT5 | 2 | 8 | 3 | 29 | 69 | 0 |
| 213 | MERIDIAN AVE N BETWEEN N 117TH ST AND N 120TH ST, E SIDE | SDW-30729 | L | CIP | DISTRICT5 | 2 | 9 | 1 | 69 | 94 | 1 |
| 214 | N 101ST ST BETWEEN 1ST AVE NW AND GREENWOOD AVE N, S SIDE | SDW-39819 | H | CIP | DISTRICT6 | 0 | 9 | 0 | 74 | 140 | 0 |
| 215 | N 117TH ST BETWEEN CORLISS AVE N AND 1ST AVE NE, N SIDE | SDW-33370 | L | CIP | DISTRICT5 | 0 | 9 | 0 | 74 | 140 | 0 |
| 216 | N 117TH ST BETWEEN MERIDIAN AVE N AND CORLISS AVE N, N SIDE | SDW-33372 | H | CIP | DISTRICT5 | 0 | 9 | 0 | 74 | 140 | 0 |

SDOT ADA Transition Plan Appendix 6.1a:
2020 SDOT Projected Curb Ramp Construction/Remediation Breakdown (by Ramp Locations)

| | | | | | | Facilities Served | | | | | |
|------|---|-----------|--------------------|-----------|-----------|-------------------|----|---|-----|-----|---|
| Line | Sidewalk Location | SDW-ID | Curb Ramp Location | Installer | District | 1 | 2 | 3 | 4 | 5 | 6 |
| 217 | N 97TH ST BETWEEN PALATINE AVE N AND GREENWOOD AVE N, N SIDE | SDW-35854 | H | CIP | DISTRICT6 | 2 | 12 | 1 | 181 | 252 | 0 |
| 218 | NE 110TH ST BETWEEN 31ST AVE NE AND 34TH AVE NE, S SIDE | SDW-7175 | H | CIP | DISTRICT5 | 6 | 4 | 3 | 22 | 44 | 1 |
| 219 | NE 110TH ST BETWEEN 31ST AVE NE AND 34TH AVE NE, N SIDE | SDW-7176 | H | CIP | DISTRICT5 | 6 | 4 | 3 | 22 | 44 | 1 |
| 220 | NE 110TH ST BETWEEN 35TH AVE NE AND 36TH AVE NE, S SIDE | SDW-7171 | L | CIP | DISTRICT5 | 6 | 4 | 3 | 22 | 44 | 1 |
| 221 | NE 110TH ST BETWEEN BARTLETT AVE NE AND SAND POINT WAY NE, S SIDE | SDW-38604 | H | CIP | DISTRICT5 | 2 | 2 | 2 | 38 | 64 | 1 |
| 222 | NE 115TH ST BETWEEN ROOSEVELT WAY NE AND PINEHURST WAY NE, N SIDE | SDW-4996 | H | CIP | DISTRICT5 | 2 | 5 | 1 | 23 | 37 | 1 |
| 223 | NE 117TH ST BETWEEN 12TH AVE NE AND PINEHURST WAY NE, N SIDE | SDW-37833 | L | CIP | DISTRICT5 | 4 | 13 | 0 | 106 | 206 | 0 |
| 224 | NE 95TH ST BETWEEN 4TH AVE NE AND 5TH AVE NE, S SIDE | SDW-19209 | H | CIP | DISTRICT5 | 4 | 12 | 0 | 204 | 279 | 1 |
| 225 | NE 95TH ST BETWEEN 4TH AVE NE AND 5TH AVE NE, N SIDE | SDW-19330 | H | CIP | DISTRICT5 | 4 | 12 | 0 | 204 | 279 | 1 |
| 226 | NE 95TH ST BETWEEN 5TH AVE NE AND 8TH AVE NE, S SIDE | SDW-19208 | L | CIP | DISTRICT5 | 4 | 12 | 0 | 204 | 279 | 1 |
| 227 | NE 98TH ST BETWEEN 5TH AVE NE AND 8TH AVE NE, S SIDE | SDW-18099 | L | CIP | DISTRICT5 | 3 | 5 | 4 | 39 | 45 | 1 |
| 228 | S GRAHAM ST BETWEEN 46TH AVE S AND LAFERN PL S, N SIDE | SDW-22588 | L | CIP | DISTRICT2 | 1 | 4 | 0 | 32 | 86 | 1 |
| 229 | 15TH AVE E BETWEEN E HARRISON S ST AND E HARRISON N ST, E SIDE | SDW-17900 | H | CIP | DISTRICT3 | 3 | 13 | 2 | 184 | 270 | 0 |
| 230 | 15TH AVE E BETWEEN E HARRISON S ST AND E HARRISON N ST, W SIDE | SDW-19153 | L | CIP | DISTRICT3 | 2 | 12 | 2 | 187 | 273 | 0 |
| 231 | E HARRISON ST BETWEEN MALDEN AVE E AND 15TH S AVE E, S SIDE | SDW-41497 | H | CIP | DISTRICT3 | 3 | 13 | 2 | 204 | 299 | 0 |
| 232 | STONE WAY N BETWEEN N 41ST N ST AND N 42ND ST, W SIDE | SDW-5950 | L | CIP | DISTRICT4 | 2 | 10 | 1 | 243 | 328 | 0 |
| 233 | 35TH AVE NE BETWEEN NE 113TH ST AND NE 115TH ST, E SIDE | SDW-2154 | H | CIP | DISTRICT5 | 4 | 6 | 1 | 24 | 38 | 1 |
| 234 | 35TH AVE NE BETWEEN NE 113TH ST AND NE 115TH ST, W SIDE | SDW-36690 | H | CIP | DISTRICT5 | 5 | 6 | 1 | 25 | 41 | 1 |
| 235 | 35TH AVE NE BETWEEN NE 115TH ST AND 34TH AVE NE, E SIDE | SDW-1183 | L | CIP | DISTRICT5 | 2 | 6 | 1 | 24 | 35 | 1 |
| 236 | NE 115TH ST BETWEEN 34TH AVE NE AND 35TH AVE NE, S SIDE | SDW-6657 | H | CIP | DISTRICT5 | 2 | 5 | 1 | 23 | 37 | 1 |
| 237 | NE 115TH ST BETWEEN 35TH AVE NE AND 36TH AVE NE, S SIDE | SDW-6537 | L | CIP | DISTRICT5 | 2 | 5 | 1 | 23 | 37 | 1 |
| 238 | NE 115TH ST BETWEEN 35TH AVE NE AND 36TH AVE NE, N SIDE | SDW-6538 | L | CIP | DISTRICT5 | 2 | 5 | 1 | 23 | 37 | 1 |
| 239 | 29TH AVE S BETWEEN S GRAND ST AND S HOLGATE ST, E SIDE | SDW-20324 | H | CIP | DISTRICT3 | 9 | 13 | 0 | 32 | 42 | 1 |
| 240 | 29TH AVE S BETWEEN S HOLGATE ST AND S PLUM ST, E SIDE | SDW-20322 | H | CIP | DISTRICT3 | 9 | 13 | 0 | 32 | 42 | 1 |
| 241 | 29TH AVE S BETWEEN S HOLGATE ST AND S PLUM ST, W SIDE | SDW-20323 | L | CIP | DISTRICT3 | 9 | 13 | 0 | 32 | 42 | 1 |
| 242 | 29TH AVE S BETWEEN S HOLGATE ST AND S PLUM ST, W SIDE | SDW-20323 | H | CIP | DISTRICT3 | 9 | 13 | 0 | 32 | 42 | 1 |
| 243 | 29TH AVE S BETWEEN S PLUM ST AND S HILL ST, W SIDE | SDW-20321 | L | CIP | DISTRICT3 | 9 | 13 | 0 | 31 | 45 | 1 |
| 244 | 31ST WR AVE S BETWEEN 31ST AVE S AND S JUDKINS ST, W SIDE | SDW-41379 | H | CIP | DISTRICT3 | 4 | 9 | 0 | 45 | 76 | 1 |
| 245 | 31ST AVE S BETWEEN 31ST WR AVE S AND S JUDKINS ST, E SIDE | SDW-21255 | H | CIP | DISTRICT3 | 4 | 9 | 0 | 45 | 75 | 1 |
| 246 | 31ST AVE S BETWEEN S HILL ST AND S WALKER ST, W SIDE | SDW-20339 | H | CIP | DISTRICT3 | 7 | 8 | 0 | 27 | 37 | 1 |
| 247 | 31ST AVE S BETWEEN S IRVING ST AND S DAY ST, E SIDE | SDW-24543 | L | CIP | DISTRICT3 | 7 | 9 | 0 | 35 | 58 | 0 |
| 248 | 31ST AVE S BETWEEN S IRVING ST AND S DAY ST, W SIDE | SDW-24544 | L | CIP | DISTRICT3 | 7 | 10 | 0 | 36 | 59 | 0 |
| 249 | 31ST AVE S BETWEEN S JUDKINS ST AND S IRVING ST, W SIDE | SDW-23624 | H | CIP | DISTRICT3 | 4 | 11 | 0 | 45 | 70 | 0 |
| 250 | 31ST AVE S BETWEEN S JUDKINS ST AND S IRVING ST, E SIDE | SDW-42370 | L | CIP | DISTRICT3 | 4 | 11 | 0 | 45 | 71 | 0 |
| 251 | 31ST AVE S BETWEEN S JUDKINS ST AND S IRVING ST, E SIDE | SDW-42370 | H | CIP | DISTRICT3 | 4 | 11 | 0 | 45 | 71 | 0 |
| 252 | 31ST AVE S BETWEEN S LANE ST AND S NORMAN ST, W SIDE | SDW-21376 | H | CIP | DISTRICT3 | 6 | 16 | 0 | 58 | 98 | 1 |

SDOT ADA Transition Plan Appendix 6.1a:
2020 SDOT Projected Curb Ramp Construction/Remediation Breakdown (by Ramp Locations)

| | | | | | | Facilities Served | | | | | |
|------|---|-----------|--------------------|-----------|-----------|-------------------|----|---|-----|-----|---|
| Line | Sidewalk Location | SDW-ID | Curb Ramp Location | Installer | District | 1 | 2 | 3 | 4 | 5 | 6 |
| 253 | 31ST AVE S BETWEEN S NORMAN ST AND 31ST WR AVE S, W SIDE | SDW-21256 | L | CIP | DISTRICT3 | 4 | 9 | 0 | 46 | 77 | 1 |
| 254 | 31ST AVE S BETWEEN S WALKER ST AND S COLLEGE N ST, E SIDE | SDW-24354 | L | CIP | DISTRICT3 | 6 | 9 | 0 | 28 | 40 | 1 |
| 255 | 31ST AVE S BETWEEN S WALKER ST AND S COLLEGE N ST, W SIDE | SDW-42170 | L | CIP | DISTRICT3 | 6 | 10 | 0 | 28 | 40 | 1 |
| 256 | 32ND AVE NW BETWEEN NW 59TH N ST AND NW 60TH ST, E SIDE | SDW-2235 | H | CIP | DISTRICT6 | 1 | 14 | 0 | 56 | 89 | 1 |
| 257 | 32ND AVE NW BETWEEN NW 60TH ST AND NW 61ST ST, E SIDE | SDW-2233 | H | CIP | DISTRICT6 | 1 | 10 | 0 | 53 | 80 | 1 |
| 258 | 32ND AVE NW BETWEEN NW 60TH ST AND NW 61ST ST, W SIDE | SDW-37918 | L | CIP | DISTRICT6 | 1 | 10 | 0 | 53 | 80 | 1 |
| 259 | 32ND AVE NW BETWEEN NW 60TH ST AND NW 61ST ST, W SIDE | SDW-37918 | H | CIP | DISTRICT6 | 1 | 10 | 0 | 53 | 80 | 1 |
| 260 | 32ND AVE NW BETWEEN NW 68TH N ST AND NW 69TH ST, E SIDE | SDW-1495 | H | CIP | DISTRICT6 | 1 | 9 | 1 | 48 | 73 | 1 |
| 261 | 32ND AVE NW BETWEEN NW 68TH N ST AND NW 69TH ST, W SIDE | SDW-37911 | H | CIP | DISTRICT6 | 1 | 9 | 1 | 48 | 73 | 1 |
| 262 | 32ND AVE NW BETWEEN NW 69TH ST AND NW 70TH ST, W SIDE | SDW-1493 | L | CIP | DISTRICT6 | 1 | 9 | 1 | 43 | 68 | 1 |
| 263 | 32ND AVE NW BETWEEN NW 69TH ST AND NW 70TH ST, W SIDE | SDW-1493 | H | CIP | DISTRICT6 | 1 | 9 | 1 | 43 | 68 | 1 |
| 264 | 32ND AVE NW BETWEEN NW 69TH ST AND NW 70TH ST, E SIDE | SDW-1494 | L | CIP | DISTRICT6 | 1 | 9 | 1 | 44 | 69 | 1 |
| 265 | 32ND AVE NW BETWEEN NW 69TH ST AND NW 70TH ST, E SIDE | SDW-1494 | H | CIP | DISTRICT6 | 1 | 9 | 1 | 44 | 69 | 1 |
| 266 | 32ND AVE NW BETWEEN NW 72ND ST AND NW 73RD ST, W SIDE | SDW-1489 | L | CIP | DISTRICT6 | 2 | 10 | 1 | 30 | 46 | 1 |
| 267 | 32ND AVE NW BETWEEN NW 72ND ST AND NW 73RD ST, W SIDE | SDW-1489 | H | CIP | DISTRICT6 | 2 | 10 | 1 | 30 | 46 | 1 |
| 268 | 32ND AVE NW BETWEEN NW 72ND ST AND NW 73RD ST, E SIDE | SDW-37909 | L | CIP | DISTRICT6 | 2 | 10 | 1 | 33 | 49 | 1 |
| 269 | 32ND AVE NW BETWEEN NW 72ND ST AND NW 73RD ST, E SIDE | SDW-37909 | H | CIP | DISTRICT6 | 2 | 10 | 1 | 33 | 49 | 1 |
| 270 | 32ND AVE NW BETWEEN NW 73RD ST AND NW 74TH ST, W SIDE | SDW-39172 | L | CIP | DISTRICT6 | 1 | 10 | 1 | 32 | 47 | 1 |
| 271 | 32ND AVE NW BETWEEN NW 73RD ST AND NW 74TH ST, W SIDE | SDW-39172 | H | CIP | DISTRICT6 | 1 | 10 | 1 | 32 | 47 | 1 |
| 272 | 32ND AVE NW BETWEEN NW 73RD ST AND NW 74TH ST, E SIDE | SDW-41938 | L | CIP | DISTRICT6 | 1 | 10 | 1 | 33 | 47 | 1 |
| 273 | 32ND AVE NW BETWEEN NW 73RD ST AND NW 74TH ST, E SIDE | SDW-41938 | H | CIP | DISTRICT6 | 1 | 10 | 1 | 33 | 47 | 1 |
| 274 | 32ND AVE NW BETWEEN NW 74TH ST AND NW 75TH ST, W SIDE | SDW-2035 | L | CIP | DISTRICT6 | 1 | 10 | 1 | 34 | 52 | 1 |
| 275 | 32ND AVE NW BETWEEN NW 74TH ST AND NW 75TH ST, W SIDE | SDW-2035 | H | CIP | DISTRICT6 | 1 | 10 | 1 | 34 | 52 | 1 |
| 276 | 32ND AVE NW BETWEEN NW 74TH ST AND NW 75TH ST, E SIDE | SDW-2036 | L | CIP | DISTRICT6 | 1 | 10 | 1 | 33 | 50 | 1 |
| 277 | 32ND AVE NW BETWEEN NW 74TH ST AND NW 75TH ST, E SIDE | SDW-2036 | H | CIP | DISTRICT6 | 1 | 10 | 1 | 33 | 50 | 1 |
| 278 | 34TH AVE S BETWEEN S MCCLELLAN ST AND S MOUNT BAKER WB BV, E SIDE | SDW-22864 | H | CIP | DISTRICT2 | 8 | 8 | 0 | 51 | 78 | 1 |
| 279 | 35TH AVE NE BETWEEN 33RD PL NE AND NE 120TH ST, W SIDE | SDW-1179 | L | CIP | DISTRICT5 | 1 | 7 | 0 | 44 | 84 | 1 |
| 280 | 35TH AVE NE BETWEEN 33RD PL NE AND NE 120TH ST, W SIDE | SDW-1179 | H | CIP | DISTRICT5 | 1 | 7 | 0 | 44 | 84 | 1 |
| 281 | 35TH AVE NE BETWEEN 33RD PL NE AND NE 120TH ST, E SIDE | SDW-1180 | H | CIP | DISTRICT5 | 1 | 7 | 0 | 40 | 76 | 1 |
| 282 | 35TH AVE NE BETWEEN NE 100TH ST AND NE 103RD ST, W SIDE | SDW-2212 | L | CIP | DISTRICT5 | 4 | 7 | 4 | 29 | 40 | 1 |
| 283 | 35TH AVE NE BETWEEN NE 100TH ST AND NE 103RD ST, E SIDE | SDW-2213 | L | CIP | DISTRICT5 | 4 | 7 | 4 | 27 | 38 | 1 |
| 284 | 35TH AVE NE BETWEEN NE 103RD ST AND NE 104TH ST, W SIDE | SDW-2211 | H | CIP | DISTRICT5 | 4 | 5 | 2 | 20 | 31 | 1 |
| 285 | 35TH AVE NE BETWEEN NE 104TH ST AND NE 105TH ST, W SIDE | SDW-2159 | L | CIP | DISTRICT5 | 4 | 5 | 2 | 17 | 28 | 1 |
| 286 | 35TH AVE NE BETWEEN NE 104TH ST AND NE 105TH ST, W SIDE | SDW-2159 | H | CIP | DISTRICT5 | 4 | 5 | 2 | 17 | 28 | 1 |
| 287 | 35TH AVE NE BETWEEN NE 120TH ST AND NE 123RD ST, W SIDE | SDW-1178 | L | CIP | DISTRICT5 | 4 | 13 | 0 | 106 | 206 | 1 |
| 288 | 35TH AVE NE BETWEEN NE 120TH ST AND NE 123RD ST, W SIDE | SDW-1178 | H | CIP | DISTRICT5 | 4 | 13 | 0 | 106 | 206 | 1 |

SDOT ADA Transition Plan Appendix 6.1a:
2020 SDOT Projected Curb Ramp Construction/Remediation Breakdown (by Ramp Locations)

| | | | | | | Facilities Served | | | | | |
|------|---|-----------|--------------------|-----------|-----------|-------------------|----|---|-----|-----|---|
| Line | Sidewalk Location | SDW-ID | Curb Ramp Location | Installer | District | 1 | 2 | 3 | 4 | 5 | 6 |
| 289 | 35TH AVE NE BETWEEN NE 120TH ST AND NE 123RD ST, E SIDE | SDW-36213 | L | CIP | DISTRICT5 | 4 | 13 | 0 | 103 | 194 | 1 |
| 290 | 35TH AVE NE BETWEEN NE 120TH ST AND NE 123RD ST, E SIDE | SDW-36213 | H | CIP | DISTRICT5 | 4 | 13 | 0 | 103 | 194 | 1 |
| 291 | 35TH AVE NE BETWEEN NE 123RD ST AND NE 125TH ST, W SIDE | SDW-2005 | L | CIP | DISTRICT5 | 5 | 15 | 0 | 124 | 244 | 0 |
| 292 | 35TH AVE NE BETWEEN NE 123RD ST AND NE 125TH ST, E SIDE | SDW-2006 | L | CIP | DISTRICT5 | 5 | 14 | 0 | 121 | 237 | 1 |
| 293 | 35TH AVE NE BETWEEN NE 95TH ST AND NE 96TH ST, W SIDE | SDW-2218 | H | CIP | DISTRICT5 | 2 | 9 | 4 | 34 | 49 | 1 |
| 294 | 35TH AVE NE BETWEEN NE 95TH ST AND NE 96TH ST, E SIDE | SDW-2219 | H | CIP | DISTRICT5 | 2 | 9 | 4 | 34 | 49 | 1 |
| 295 | 35TH AVE NE BETWEEN NE 96TH ST AND NE 97TH ST, E SIDE | SDW-2217 | L | CIP | DISTRICT5 | 2 | 9 | 4 | 32 | 42 | 1 |
| 296 | 35TH AVE NE BETWEEN NE 96TH ST AND NE 97TH ST, W SIDE | SDW-35031 | L | CIP | DISTRICT5 | 2 | 9 | 4 | 32 | 42 | 1 |
| 297 | 35TH AVE NE BETWEEN NE 97TH ST AND NE 98TH ST, W SIDE | SDW-2215 | H | CIP | DISTRICT5 | 2 | 7 | 4 | 34 | 41 | 1 |
| 298 | 35TH AVE NE BETWEEN NE 97TH ST AND NE 98TH ST, E SIDE | SDW-2216 | H | CIP | DISTRICT5 | 2 | 7 | 4 | 34 | 40 | 1 |
| 299 | 35TH AVE NE BETWEEN NE 98TH ST AND NE 100TH ST, W SIDE | SDW-2214 | L | CIP | DISTRICT5 | 2 | 7 | 4 | 37 | 46 | 1 |
| 300 | 35TH AVE NE BETWEEN NE 98TH ST AND NE 100TH ST, W SIDE | SDW-2214 | H | CIP | DISTRICT5 | 2 | 7 | 4 | 37 | 46 | 1 |
| 301 | 35TH AVE NE BETWEEN NE 98TH ST AND NE 100TH ST, E SIDE | SDW-35030 | L | CIP | DISTRICT5 | 2 | 7 | 4 | 35 | 45 | 1 |
| 302 | 35TH AVE NE BETWEEN NE 98TH ST AND NE 100TH ST, E SIDE | SDW-35030 | H | CIP | DISTRICT5 | 2 | 7 | 4 | 35 | 45 | 1 |
| 303 | 35TH AVE SW BETWEEN SW MANNING ST AND SW CHARLESTOWN ST, E SIDE | SDW-27445 | L | CIP | DISTRICT1 | 1 | 3 | 0 | 39 | 71 | 1 |
| 304 | 35TH AVE SW BETWEEN SW SPOKANE ST AND SW MANNING ST, E SIDE | SDW-27446 | H | CIP | DISTRICT1 | 1 | 3 | 0 | 34 | 58 | 1 |
| 305 | 35TH AVE SW BETWEEN SW SPOKANE ST AND SW MANNING ST, W SIDE | SDW-27447 | H | CIP | DISTRICT1 | 1 | 3 | 0 | 34 | 57 | 1 |
| 306 | 46TH AVE S BETWEEN S ADAMS ST AND S GENESEE ST, E SIDE | SDW-43114 | H | CIP | DISTRICT2 | 2 | 11 | 0 | 33 | 51 | 1 |
| 307 | 50TH AVE S BETWEEN S GENESEE ST AND S OREGON ST, W SIDE | SDW-18358 | H | CIP | DISTRICT2 | 3 | 10 | 0 | 36 | 63 | 1 |
| 308 | 50TH AVE S BETWEEN S OREGON ST AND S SNOQUALMIE ST, W SIDE | SDW-18357 | L | CIP | DISTRICT2 | 4 | 12 | 0 | 39 | 66 | 1 |
| 309 | 54TH AVE S BETWEEN S DAWSON ST AND S MAYFLOWER ST, W SIDE | SDW-22479 | L | CIP | DISTRICT2 | 1 | 7 | 0 | 72 | 101 | 1 |
| 310 | 54TH AVE S BETWEEN S DAWSON ST AND S MAYFLOWER ST, W SIDE | SDW-22479 | H | CIP | DISTRICT2 | 1 | 7 | 0 | 72 | 101 | 1 |
| 311 | 54TH AVE S BETWEEN S MAYFLOWER ST AND S BRANDON ST, W SIDE | SDW-22477 | H | CIP | DISTRICT2 | 1 | 8 | 0 | 74 | 102 | 1 |
| 312 | 54TH AVE S BETWEEN S MAYFLOWER ST AND S BRANDON ST, E SIDE | SDW-43040 | L | CIP | DISTRICT2 | 1 | 9 | 0 | 73 | 98 | 1 |
| 313 | NE 100TH ST BETWEEN 32ND E AVE NE AND 35TH AVE NE, S SIDE | SDW-5263 | H | CIP | DISTRICT5 | 2 | 6 | 4 | 34 | 44 | 1 |
| 314 | NE 100TH ST BETWEEN 35TH AVE NE AND 36TH AVE NE, S SIDE | SDW-5261 | L | CIP | DISTRICT5 | 1 | 6 | 4 | 28 | 37 | 1 |
| 315 | NE 105TH ST BETWEEN 35TH AVE NE AND 36TH AVE NE, S SIDE | SDW-39128 | L | CIP | DISTRICT5 | 1 | 6 | 4 | 28 | 37 | 1 |
| 316 | NE 123RD ST BETWEEN 33RD AVE NE AND 35TH AVE NE, S SIDE | SDW-39093 | H | CIP | DISTRICT5 | 4 | 13 | 0 | 106 | 206 | 0 |
| 317 | NE 123RD ST BETWEEN 33RD AVE NE AND 35TH AVE NE, N SIDE | SDW-6393 | H | CIP | DISTRICT5 | 4 | 13 | 0 | 106 | 206 | 0 |
| 318 | NE 123RD ST BETWEEN 35TH AVE NE AND 36TH AVE NE, S SIDE | SDW-7188 | L | CIP | DISTRICT5 | 4 | 13 | 0 | 106 | 206 | 0 |
| 319 | NE 123RD ST BETWEEN 35TH AVE NE AND 36TH AVE NE, N SIDE | SDW-7189 | L | CIP | DISTRICT5 | 4 | 13 | 0 | 106 | 206 | 0 |
| 320 | NE 133RD ST BETWEEN 31ST AVE NE AND LAKE CITY WAY NE, S SIDE | SDW-8558 | H | CIP | DISTRICT5 | 4 | 13 | 0 | 106 | 206 | 0 |
| 321 | NE 94TH ST BETWEEN 35TH AVE NE AND 38TH AVE NE, S SIDE | SDW-7951 | L | CIP | DISTRICT5 | 4 | 9 | 3 | 38 | 54 | 1 |
| 322 | NE 96TH ST BETWEEN 35TH AVE NE AND 40TH AVE NE, S SIDE | SDW-8577 | L | CIP | DISTRICT5 | 2 | 9 | 4 | 33 | 44 | 1 |
| 323 | NE 96TH ST BETWEEN 35TH AVE NE AND 40TH AVE NE, N SIDE | SDW-8578 | L | CIP | DISTRICT5 | 2 | 9 | 4 | 33 | 44 | 1 |
| 324 | NE 96TH ST BETWEEN DEAD END 6 AND 35TH AVE NE, N SIDE | SDW-37996 | H | CIP | DISTRICT5 | 2 | 9 | 4 | 33 | 44 | 1 |

SDOT ADA Transition Plan Appendix 6.1a:
2020 SDOT Projected Curb Ramp Construction/Remediation Breakdown (by Ramp Locations)

| | | | | | | Facilities Served | | | | | |
|------|---|-----------|--------------------|-----------|-----------|-------------------|----|---|----|-----|---|
| Line | Sidewalk Location | SDW-ID | Curb Ramp Location | Installer | District | 1 | 2 | 3 | 4 | 5 | 6 |
| 325 | NE 98TH ST BETWEEN 32ND AVE NE AND 35TH AVE NE, S SIDE | SDW-8711 | H | CIP | DISTRICT5 | 3 | 5 | 4 | 39 | 45 | 1 |
| 326 | NE 98TH ST BETWEEN 32ND AVE NE AND 35TH AVE NE, N SIDE | SDW-8712 | H | CIP | DISTRICT5 | 3 | 5 | 4 | 39 | 45 | 1 |
| 327 | NE 98TH ST BETWEEN 35TH AVE NE AND 38TH AVE NE, N SIDE | SDW-38000 | L | CIP | DISTRICT5 | 3 | 5 | 4 | 39 | 45 | 1 |
| 328 | NE 98TH ST BETWEEN 35TH AVE NE AND 38TH AVE NE, S SIDE | SDW-8710 | L | CIP | DISTRICT5 | 3 | 5 | 4 | 39 | 45 | 1 |
| 329 | NW 61ST ST BETWEEN 30TH AVE NW AND 32ND AVE NW, S SIDE | SDW-10206 | H | CIP | DISTRICT6 | 4 | 9 | 0 | 52 | 87 | 1 |
| 330 | NW 61ST ST BETWEEN 32ND AVE NW AND 34TH S AVE NW, S SIDE | SDW-10205 | L | CIP | DISTRICT6 | 2 | 9 | 0 | 50 | 82 | 1 |
| 331 | NW 69TH ST BETWEEN 30TH AVE NW AND 32ND AVE NW, S SIDE | SDW-9422 | H | CIP | DISTRICT6 | 1 | 9 | 1 | 52 | 78 | 1 |
| 332 | NW 69TH ST BETWEEN 30TH AVE NW AND 32ND AVE NW, N SIDE | SDW-9423 | H | CIP | DISTRICT6 | 1 | 9 | 1 | 52 | 80 | 1 |
| 333 | NW 69TH ST BETWEEN 32ND AVE NW AND DEAD END, N SIDE | SDW-38417 | L | CIP | DISTRICT6 | 1 | 9 | 1 | 44 | 72 | 1 |
| 334 | NW 69TH ST BETWEEN 32ND AVE NW AND DEAD END, S SIDE | SDW-9421 | L | CIP | DISTRICT6 | 1 | 9 | 1 | 44 | 72 | 1 |
| 335 | NW 73RD ST BETWEEN 30TH AVE NW AND 32ND AVE NW, S SIDE | SDW-6011 | H | CIP | DISTRICT6 | 1 | 10 | 1 | 38 | 60 | 1 |
| 336 | NW 73RD ST BETWEEN 30TH AVE NW AND 32ND AVE NW, N SIDE | SDW-6012 | H | CIP | DISTRICT6 | 1 | 10 | 1 | 38 | 59 | 1 |
| 337 | NW 73RD ST BETWEEN 32ND AVE NW AND 33RD AVE NW, N SIDE | SDW-38924 | L | CIP | DISTRICT6 | 1 | 10 | 1 | 28 | 43 | 1 |
| 338 | NW 73RD ST BETWEEN 32ND AVE NW AND 33RD AVE NW, S SIDE | SDW-8305 | L | CIP | DISTRICT6 | 1 | 10 | 1 | 30 | 45 | 1 |
| 339 | NW 74TH ST BETWEEN 30TH AVE NW AND 32ND AVE NW, S SIDE | SDW-8299 | H | CIP | DISTRICT6 | 1 | 9 | 1 | 36 | 59 | 1 |
| 340 | NW 74TH ST BETWEEN 30TH AVE NW AND 32ND AVE NW, N SIDE | SDW-8300 | H | CIP | DISTRICT6 | 1 | 9 | 1 | 35 | 57 | 1 |
| 341 | NW 74TH ST BETWEEN 32ND AVE NW AND 33RD AVE NW, S SIDE | SDW-8297 | L | CIP | DISTRICT6 | 1 | 9 | 1 | 30 | 45 | 1 |
| 342 | NW 74TH ST BETWEEN 32ND AVE NW AND 33RD AVE NW, N SIDE | SDW-8298 | L | CIP | DISTRICT6 | 1 | 9 | 1 | 32 | 47 | 1 |
| 343 | NW 75TH ST BETWEEN 31ST AVE NW AND 32ND AVE NW, S SIDE | SDW-8378 | H | CIP | DISTRICT6 | 1 | 9 | 1 | 36 | 53 | 1 |
| 344 | NW 75TH ST BETWEEN 31ST AVE NW AND 32ND AVE NW, N SIDE | SDW-8379 | H | CIP | DISTRICT6 | 1 | 9 | 1 | 37 | 53 | 1 |
| 345 | OAKHURST RD S BETWEEN S OAKHURST PL AND S HAWTHORN RD, E SIDE | SDW-19759 | L | CIP | DISTRICT2 | 2 | 11 | 1 | 38 | 56 | 1 |
| 346 | OAKHURST RD S BETWEEN S OAKHURST PL AND S HAWTHORN RD, W SIDE | SDW-44712 | L | CIP | DISTRICT2 | 2 | 12 | 1 | 39 | 57 | 1 |
| 347 | OAKHURST RD S BETWEEN SEWARD PARK N AVE S AND S OAKHURST PL, NW SI | SDW-19760 | H | CIP | DISTRICT2 | 3 | 11 | 1 | 39 | 55 | 1 |
| 348 | OAKHURST RD S BETWEEN SEWARD PARK N AVE S AND S OAKHURST PL, SE SII | SDW-40176 | H | CIP | DISTRICT2 | 3 | 10 | 1 | 39 | 55 | 1 |
| 349 | S BRANDON ST BETWEEN 52ND AVE S AND 54TH AVE S, S SIDE | SDW-28714 | H | CIP | DISTRICT2 | 1 | 9 | 0 | 88 | 120 | 1 |
| 350 | S BRANDON ST BETWEEN 52ND AVE S AND 54TH AVE S, N SIDE | SDW-28715 | H | CIP | DISTRICT2 | 1 | 8 | 0 | 88 | 121 | 1 |
| 351 | S DOSE TER BETWEEN 31ST AVE S AND 32ND AVE S, N SIDE | SDW-21324 | L | CIP | DISTRICT3 | 8 | 6 | 0 | 26 | 37 | 1 |
| 352 | S DOSE TER BETWEEN 31ST AVE S AND 32ND AVE S, S SIDE | SDW-23529 | L | CIP | DISTRICT3 | 7 | 6 | 0 | 26 | 37 | 1 |
| 353 | S GENESEE ST BETWEEN 46TH AVE S AND 47TH AVE S, N SIDE | SDW-24299 | L | CIP | DISTRICT2 | 2 | 12 | 0 | 33 | 54 | 1 |
| 354 | S HOLGATE ST BETWEEN 29TH W AVE S AND 29TH E AVE S, S SIDE | SDW-21960 | L | CIP | DISTRICT3 | 9 | 11 | 0 | 29 | 37 | 1 |
| 355 | S HOLGATE ST BETWEEN 29TH W AVE S AND 29TH E AVE S, S SIDE | SDW-21960 | H | CIP | DISTRICT3 | 9 | 11 | 0 | 29 | 37 | 1 |
| 356 | S HOLGATE ST BETWEEN 29TH W AVE S AND 29TH E AVE S, N SIDE | SDW-21961 | L | CIP | DISTRICT3 | 9 | 11 | 0 | 30 | 38 | 1 |
| 357 | S HOLGATE ST BETWEEN 29TH W AVE S AND 29TH E AVE S, N SIDE | SDW-21961 | H | CIP | DISTRICT3 | 9 | 11 | 0 | 30 | 38 | 1 |
| 358 | S HOLGATE ST BETWEEN 29TH AVE S AND 30TH AVE S, S SIDE | SDW-21959 | L | CIP | DISTRICT3 | 10 | 11 | 0 | 30 | 43 | 1 |
| 359 | S IRVING ST BETWEEN 30TH AVE S AND 31ST AVE S, S SIDE | SDW-22743 | H | CIP | DISTRICT3 | 7 | 10 | 0 | 36 | 59 | 0 |
| 360 | S IRVING ST BETWEEN 30TH AVE S AND 31ST AVE S, N SIDE | SDW-22744 | H | CIP | DISTRICT3 | 7 | 10 | 0 | 38 | 61 | 0 |

SDOT ADA Transition Plan Appendix 6.1a:
2020 SDOT Projected Curb Ramp Construction/Remediation Breakdown (by Ramp Locations)

| | | | | | | Facilities Served | | | | | |
|------|---|-----------|--------------------|-----------|-----------|-------------------|----|---|-----|-----|---|
| Line | Sidewalk Location | SDW-ID | Curb Ramp Location | Installer | District | 1 | 2 | 3 | 4 | 5 | 6 |
| 361 | S IRVING ST BETWEEN 31ST AVE S AND 32 UPPER AVE S, S SIDE | SDW-22742 | L | CIP | DISTRICT3 | 5 | 11 | 0 | 34 | 59 | 1 |
| 362 | S IRVING ST BETWEEN 31ST AVE S AND 32 UPPER AVE S, N SIDE | SDW-39513 | L | CIP | DISTRICT3 | 5 | 11 | 0 | 34 | 59 | 1 |
| 363 | S JUDKINS ST BETWEEN 30TH AVE S AND 31ST WR AVE S, S SIDE | SDW-23710 | H | CIP | DISTRICT3 | 4 | 8 | 0 | 45 | 75 | 0 |
| 364 | S MAYFLOWER ST BETWEEN 52ND AVE S AND 54TH AVE S, S SIDE | SDW-44313 | H | CIP | DISTRICT2 | 1 | 8 | 0 | 86 | 123 | 1 |
| 365 | S MOUNT BAKER EB BV BETWEEN 35TH AVE S AND 36TH AVE S, SE SIDE | SDW-42637 | H | CIP | DISTRICT2 | 10 | 7 | 0 | 52 | 76 | 1 |
| 366 | S MOUNT BAKER WB BV BETWEEN 33RD AVE S AND 34TH AVE S, NW SIDE | SDW-24171 | H | CIP | DISTRICT2 | 8 | 8 | 0 | 50 | 83 | 1 |
| 367 | S MOUNT BAKER WB BV BETWEEN 34TH AVE S AND S MOUNT BAKER TURN RD, I | SDW-24169 | L | CIP | DISTRICT2 | 9 | 9 | 0 | 51 | 78 | 1 |
| 368 | S NORMAN ST BETWEEN 30TH AVE S AND 31ST AVE S, N SIDE | SDW-18832 | H | CIP | DISTRICT3 | 4 | 10 | 0 | 45 | 74 | 1 |
| 369 | S OAKHURST PL BETWEEN DEAD END AND OAKHURST RD S, S SIDE | SDW-25077 | H | CIP | DISTRICT2 | 2 | 11 | 1 | 45 | 63 | 1 |
| 370 | S OAKHURST PL BETWEEN DEAD END AND OAKHURST RD S, N SIDE | SDW-25078 | H | CIP | DISTRICT2 | 2 | 10 | 1 | 46 | 63 | 1 |
| 371 | S OREGON ST BETWEEN 49TH AVE S AND 50TH AVE S, N SIDE | SDW-24312 | H | CIP | DISTRICT2 | 3 | 10 | 0 | 34 | 59 | 1 |
| 372 | S OREGON ST BETWEEN 49TH AVE S AND 50TH AVE S, S SIDE | SDW-42430 | H | CIP | DISTRICT2 | 4 | 10 | 0 | 35 | 59 | 1 |
| 373 | S PLUM ST BETWEEN 29TH AVE S AND 30TH N AVE S, N SIDE | SDW-20260 | L | CIP | DISTRICT3 | 10 | 12 | 0 | 31 | 44 | 1 |
| 374 | S PLUM ST BETWEEN 29TH AVE S AND 30TH N AVE S, S SIDE | SDW-39932 | L | CIP | DISTRICT3 | 9 | 12 | 0 | 31 | 44 | 1 |
| 375 | S PLUM ST BETWEEN DEAD END 3 AND 29TH AVE S, S SIDE | SDW-20261 | H | CIP | DISTRICT3 | 9 | 13 | 0 | 31 | 40 | 1 |
| 376 | S PLUM ST BETWEEN DEAD END 3 AND 29TH AVE S, N SIDE | SDW-20262 | H | CIP | DISTRICT3 | 9 | 13 | 0 | 32 | 41 | 1 |
| 377 | S WALKER ST BETWEEN 30TH AVE S AND 31ST AVE S, N SIDE | SDW-19000 | H | CIP | DISTRICT3 | 7 | 9 | 0 | 28 | 42 | 1 |
| 378 | S WALKER ST BETWEEN 30TH AVE S AND 31ST AVE S, S SIDE | SDW-22661 | H | CIP | DISTRICT3 | 7 | 9 | 0 | 27 | 41 | 1 |
| 379 | SW MANNING ST BETWEEN 35TH AVE SW AND 36TH AVE SW, N SIDE | SDW-28649 | L | CIP | DISTRICT1 | 1 | 2 | 0 | 32 | 55 | 1 |
| 380 | SW MANNING ST BETWEEN 40TH AVE SW AND WALNUT AVE SW, S SIDE | SDW-28037 | H | CIP | DISTRICT1 | 0 | 5 | 0 | 100 | 135 | 1 |
| 381 | SW MANNING ST BETWEEN 40TH AVE SW AND WALNUT AVE SW, N SIDE | SDW-28038 | H | CIP | DISTRICT1 | 0 | 5 | 0 | 100 | 135 | 1 |
| 382 | SW MANNING ST BETWEEN WALNUT AVE SW AND 41ST AVE SW, N SIDE | SDW-28036 | L | CIP | DISTRICT1 | 0 | 6 | 0 | 106 | 142 | 1 |
| 383 | SW MANNING ST BETWEEN WALNUT AVE SW AND 41ST AVE SW, S SIDE | SDW-41637 | H | CIP | DISTRICT1 | 0 | 6 | 0 | 105 | 141 | 1 |
| 384 | WALNUT AVE SW BETWEEN SW HINDS ST AND SW MANNING ST, E SIDE | SDW-29058 | H | CIP | DISTRICT1 | 0 | 7 | 0 | 132 | 181 | 1 |
| 385 | WALNUT AVE SW BETWEEN SW HINDS ST AND SW MANNING ST, W SIDE | SDW-29059 | H | CIP | DISTRICT1 | 0 | 7 | 0 | 134 | 183 | 1 |
| 386 | WALNUT AVE SW BETWEEN SW MANNING ST AND SW CHARLESTOWN ST, E SIDE | SDW-34824 | L | CIP | DISTRICT1 | 0 | 6 | 0 | 105 | 140 | 1 |
| 387 | WALNUT AVE SW BETWEEN SW MANNING ST AND SW CHARLESTOWN ST, W SIDE | SDW-42623 | L | CIP | DISTRICT1 | 0 | 6 | 0 | 106 | 142 | 1 |
| 388 | 10TH AVE SW BETWEEN SW CLOVERDALE ST AND SW TRENTON ST, E SIDE | SDW-25300 | L | Citizen | DISTRICT1 | 4 | 6 | 1 | 28 | 44 | 1 |
| 389 | 10TH AVE SW BETWEEN SW THISTLE ST AND SW CLOVERDALE ST, E SIDE | SDW-25302 | H | Citizen | DISTRICT1 | 4 | 8 | 1 | 37 | 59 | 1 |
| 390 | 10TH AVE SW BETWEEN SW THISTLE ST AND SW CLOVERDALE ST, W SIDE | SDW-25303 | H | Citizen | DISTRICT1 | 4 | 8 | 1 | 37 | 58 | 1 |
| 391 | 1ST AVE NW BETWEEN NW 81ST ST AND NW 82ND ST, E SIDE | SDW-16204 | H | Citizen | DISTRICT6 | 4 | 11 | 0 | 123 | 211 | 1 |
| 392 | 1ST AVE NW BETWEEN NW 81ST ST AND NW 82ND ST, W SIDE | SDW-41597 | H | Citizen | DISTRICT6 | 4 | 11 | 0 | 122 | 210 | 1 |
| 393 | 1ST AVE NW BETWEEN NW 82ND ST AND NW 83RD ST, W SIDE | SDW-16202 | L | Citizen | DISTRICT6 | 4 | 10 | 0 | 143 | 239 | 1 |
| 394 | 1ST AVE NW BETWEEN NW 82ND ST AND NW 83RD ST, W SIDE | SDW-16202 | H | Citizen | DISTRICT6 | 4 | 10 | 0 | 143 | 239 | 1 |
| 395 | 1ST AVE NW BETWEEN NW 82ND ST AND NW 83RD ST, E SIDE | SDW-16203 | L | Citizen | DISTRICT6 | 4 | 10 | 0 | 142 | 242 | 1 |
| 396 | 1ST AVE NW BETWEEN NW 82ND ST AND NW 83RD ST, E SIDE | SDW-16203 | H | Citizen | DISTRICT6 | 4 | 10 | 0 | 142 | 242 | 1 |

SDOT ADA Transition Plan Appendix 6.1a:
2020 SDOT Projected Curb Ramp Construction/Remediation Breakdown (by Ramp Locations)

| | | | | | | Facilities Served | | | | | |
|------|---|-----------|--------------------|-----------|-----------|-------------------|----|---|-----|-----|---|
| Line | Sidewalk Location | SDW-ID | Curb Ramp Location | Installer | District | 1 | 2 | 3 | 4 | 5 | 6 |
| 397 | 1ST AVE NW BETWEEN NW 83RD ST AND NW 84TH ST, E SIDE | SDW-16201 | L | Citizen | DISTRICT6 | 4 | 12 | 0 | 145 | 248 | 1 |
| 398 | 1ST AVE NW BETWEEN NW 83RD ST AND NW 84TH ST, W SIDE | SDW-41596 | L | Citizen | DISTRICT6 | 4 | 12 | 0 | 142 | 241 | 1 |
| 399 | 20TH AVE NW BETWEEN NW 80TH ST AND NW 83RD ST, W SIDE | SDW-773 | H | Citizen | DISTRICT6 | 2 | 6 | 0 | 41 | 73 | 1 |
| 400 | 20TH AVE NW BETWEEN NW 80TH ST AND NW 83RD ST, E SIDE | SDW-774 | H | Citizen | DISTRICT6 | 2 | 5 | 0 | 42 | 78 | 1 |
| 401 | 20TH AVE NW BETWEEN NW 83RD ST AND NW 85TH ST, W SIDE | SDW-36001 | L | Citizen | DISTRICT6 | 1 | 7 | 0 | 45 | 81 | 1 |
| 402 | 20TH AVE NW BETWEEN NW 83RD ST AND NW 85TH ST, E SIDE | SDW-772 | L | Citizen | DISTRICT6 | 1 | 6 | 0 | 45 | 83 | 1 |
| 403 | 21ST AVE W BETWEEN W BARRETT ST AND W DRAVUS ST, W SIDE | SDW-8339 | H | Citizen | DISTRICT7 | 3 | 12 | 0 | 57 | 104 | 0 |
| 404 | 21ST AVE W BETWEEN W DRAVUS ST AND W BERTONA ST, W SIDE | SDW-8338 | L | Citizen | DISTRICT7 | 2 | 13 | 0 | 58 | 109 | 0 |
| 405 | 25TH AVE NE BETWEEN NE 70TH ST AND NE 74TH ST, E SIDE | SDW-37185 | H | Citizen | DISTRICT4 | 3 | 4 | 1 | 48 | 65 | 1 |
| 406 | 25TH AVE NE BETWEEN NE 70TH ST AND NE 74TH ST, W SIDE | SDW-39116 | H | Citizen | DISTRICT4 | 4 | 4 | 1 | 52 | 71 | 1 |
| 407 | 25TH AVE NE BETWEEN NE 74TH ST AND NE 75TH ST, E SIDE | SDW-11669 | L | Citizen | DISTRICT4 | 2 | 4 | 1 | 19 | 35 | 1 |
| 408 | 28TH AVE NE BETWEEN NE 65TH ST AND NE 68TH ST, W SIDE | SDW-12909 | H | Citizen | DISTRICT4 | 2 | 12 | 1 | 60 | 80 | 1 |
| 409 | 28TH AVE NE BETWEEN NE 65TH ST AND NE 68TH ST, E SIDE | SDW-38262 | H | Citizen | DISTRICT4 | 2 | 13 | 1 | 61 | 81 | 1 |
| 410 | 28TH AVE NE BETWEEN NE 68TH ST AND NE 72ND S ST, W SIDE | SDW-12908 | L | Citizen | DISTRICT4 | 2 | 13 | 1 | 55 | 79 | 1 |
| 411 | 28TH AVE NE BETWEEN NE 68TH ST AND NE 72ND S ST, E SIDE | SDW-14542 | L | Citizen | DISTRICT4 | 2 | 13 | 1 | 52 | 75 | 1 |
| 412 | 28TH AVE NE BETWEEN NE 72ND N ST AND 29TH AVE NE, W SIDE | SDW-38010 | L | Citizen | DISTRICT4 | 3 | 2 | 1 | 29 | 46 | 1 |
| 413 | 28TH AVE NE BETWEEN NE 72ND N ST AND 29TH AVE NE, E SIDE | SDW-38261 | L | Citizen | DISTRICT4 | 3 | 2 | 1 | 30 | 48 | 1 |
| 414 | 28TH AVE NE BETWEEN NE 72ND S ST AND NE 72ND N ST, W SIDE | SDW-12907 | H | Citizen | DISTRICT4 | 2 | 2 | 1 | 26 | 40 | 1 |
| 415 | 28TH AVE NW BETWEEN NW 60TH ST AND NW 61ST ST, W SIDE | SDW-1841 | H | Citizen | DISTRICT6 | 4 | 4 | 0 | 58 | 94 | 1 |
| 416 | 28TH AVE NW BETWEEN NW 60TH ST AND NW 61ST ST, E SIDE | SDW-1842 | H | Citizen | DISTRICT6 | 4 | 3 | 0 | 57 | 93 | 0 |
| 417 | 28TH AVE NW BETWEEN NW 61ST ST AND NW 62ND ST, W SIDE | SDW-1839 | L | Citizen | DISTRICT6 | 4 | 2 | 0 | 49 | 82 | 1 |
| 418 | 28TH AVE NW BETWEEN NW 61ST ST AND NW 62ND ST, E SIDE | SDW-1840 | L | Citizen | DISTRICT6 | 4 | 1 | 0 | 49 | 82 | 0 |
| 419 | 29TH AVE NE BETWEEN NE BLAKELEY ST AND NE 52ND ST, E SIDE | SDW-14086 | L | Citizen | DISTRICT4 | 2 | 10 | 1 | 144 | 205 | 0 |
| 420 | 29TH AVE W BETWEEN W BARRETT ST AND W DRAVUS ST, W SIDE | SDW-1919 | H | Citizen | DISTRICT7 | 2 | 10 | 2 | 30 | 47 | 1 |
| 421 | 29TH AVE W BETWEEN W BARRETT ST AND W DRAVUS ST, E SIDE | SDW-1920 | H | Citizen | DISTRICT7 | 2 | 10 | 2 | 30 | 46 | 1 |
| 422 | 29TH AVE W BETWEEN W BOSTON ST AND W LYNN ST, W SIDE | SDW-1930 | H | Citizen | DISTRICT7 | 5 | 14 | 0 | 83 | 149 | 1 |
| 423 | 29TH AVE W BETWEEN W BOSTON ST AND W LYNN ST, E SIDE | SDW-1931 | H | Citizen | DISTRICT7 | 5 | 15 | 0 | 83 | 148 | 1 |
| 424 | 29TH AVE W BETWEEN W DRAVUS ST AND W BERTONA ST, W SIDE | SDW-1391 | L | Citizen | DISTRICT7 | 2 | 13 | 0 | 34 | 65 | 1 |
| 425 | 29TH AVE W BETWEEN W DRAVUS ST AND W BERTONA ST, E SIDE | SDW-1918 | L | Citizen | DISTRICT7 | 2 | 13 | 0 | 35 | 68 | 1 |
| 426 | 29TH AVE W BETWEEN W LYNN ST AND W MCGRAW ST, W SIDE | SDW-1928 | L | Citizen | DISTRICT7 | 3 | 11 | 0 | 92 | 156 | 1 |
| 427 | 29TH AVE W BETWEEN W LYNN ST AND W MCGRAW ST, E SIDE | SDW-1929 | L | Citizen | DISTRICT7 | 3 | 11 | 1 | 87 | 150 | 1 |
| 428 | 2ND AVE W BETWEEN W COMSTOCK ST AND W LEE ST, W SIDE | SDW-11464 | H | Citizen | DISTRICT7 | 9 | 13 | 1 | 172 | 233 | 0 |
| 429 | 2ND AVE W BETWEEN W COMSTOCK ST AND W LEE ST, E SIDE | SDW-39338 | H | Citizen | DISTRICT7 | 9 | 13 | 1 | 176 | 238 | 0 |
| 430 | 2ND AVE W BETWEEN W LEE ST AND W GALER E ST, W SIDE | SDW-11462 | L | Citizen | DISTRICT7 | 9 | 13 | 1 | 217 | 280 | 0 |
| 431 | 2ND AVE W BETWEEN W LEE ST AND W GALER E ST, E SIDE | SDW-11463 | L | Citizen | DISTRICT7 | 9 | 13 | 1 | 222 | 286 | 0 |
| 432 | 41ST AVE E BETWEEN E MADISON E ST AND E NEWTON ST, W SIDE | SDW-18117 | H | Citizen | DISTRICT3 | 5 | 10 | 2 | 148 | 231 | 1 |

SDOT ADA Transition Plan Appendix 6.1a:
2020 SDOT Projected Curb Ramp Construction/Remediation Breakdown (by Ramp Locations)

| | | | | | | Facilities Served | | | | | |
|------|--|-----------|--------------------|-----------|-----------|-------------------|----|---|------|------|---|
| Line | Sidewalk Location | SDW-ID | Curb Ramp Location | Installer | District | 1 | 2 | 3 | 4 | 5 | 6 |
| 433 | 41ST AVE E BETWEEN E MADISON E ST AND E NEWTON ST, E SIDE | SDW-18118 | H | Citizen | DISTRICT3 | 4 | 10 | 2 | 146 | 229 | 1 |
| 434 | 41ST AVE E BETWEEN E NEWTON ST AND E LYNN ST, W SIDE | SDW-18121 | L | Citizen | DISTRICT3 | 3 | 9 | 2 | 155 | 241 | 1 |
| 435 | 41ST AVE E BETWEEN E NEWTON ST AND E LYNN ST, E SIDE | SDW-39841 | L | Citizen | DISTRICT3 | 3 | 9 | 2 | 154 | 240 | 1 |
| 436 | 42ND AVE E BETWEEN E LYNN ST AND E MCGILVRA ST, W SIDE | SDW-18124 | L | Citizen | DISTRICT3 | 3 | 6 | 0 | 62 | 101 | 1 |
| 437 | 42ND AVE E BETWEEN E LYNN ST AND E MCGILVRA ST, E SIDE | SDW-39843 | L | Citizen | DISTRICT3 | 3 | 6 | 0 | 61 | 100 | 1 |
| 438 | 42ND AVE E BETWEEN E NEWTON ST AND E LYNN ST, E SIDE | SDW-18123 | H | Citizen | DISTRICT3 | 3 | 9 | 2 | 152 | 236 | 1 |
| 439 | 42ND AVE E BETWEEN E NEWTON ST AND E LYNN ST, W SIDE | SDW-18125 | H | Citizen | DISTRICT3 | 3 | 9 | 2 | 153 | 237 | 1 |
| 440 | 45TH AVE SW BETWEEN SW HILL ST AND SW WALKER ST, W SIDE | SDW-26812 | L | Citizen | DISTRICT1 | 5 | 15 | 2 | 75 | 136 | 1 |
| 441 | 45TH AVE SW BETWEEN SW HOLGATE ST AND SW HILL ST, E SIDE | SDW-43195 | H | Citizen | DISTRICT1 | 4 | 10 | 1 | 58 | 101 | 1 |
| 442 | 45TH AVE SW BETWEEN SW HOLGATE ST AND SW HILL ST, W SIDE | SDW-44154 | H | Citizen | DISTRICT1 | 4 | 10 | 1 | 57 | 99 | 1 |
| 443 | 55TH AVE S BETWEEN SEWARD PARK S AVE S AND S WILLOW ST, E SIDE | SDW-24241 | M | Citizen | DISTRICT2 | 2 | 8 | 0 | 37 | 55 | 1 |
| 444 | 57TH AVE NE BETWEEN NE 56TH ST AND NE 57TH ST, E SIDE | SDW-17081 | H | Citizen | DISTRICT4 | 1 | 3 | 0 | 23 | 32 | 1 |
| 445 | 57TH AVE NE BETWEEN NE 57TH ST AND NE 58TH ST, E SIDE | SDW-12884 | L | Citizen | DISTRICT4 | 1 | 4 | 0 | 24 | 31 | 1 |
| 446 | 57TH AVE NE BETWEEN NE 57TH ST AND NE 58TH ST, W SIDE | SDW-15462 | H | Citizen | DISTRICT4 | 1 | 4 | 0 | 24 | 31 | 1 |
| 447 | 57TH AVE NE BETWEEN NE 58TH ST AND NE 59TH ST, E SIDE | SDW-15461 | L | Citizen | DISTRICT4 | 2 | 4 | 0 | 31 | 44 | 1 |
| 448 | 8TH AVE BETWEEN CONVENTION CTR DR AND PIKE ST, SW SIDE | SDW-28148 | L | Citizen | DISTRICT7 | 3 | 50 | 3 | 1128 | 1783 | 0 |
| 449 | 9TH AVE BETWEEN SENECA ST AND UNIVERSITY ST, NE SIDE | SDW-28150 | L | Citizen | DISTRICT3 | 6 | 31 | 4 | 660 | 1049 | 0 |
| 450 | 9TH AVE BETWEEN SPRING ST AND SENECA ST, SW SIDE | SDW-29129 | H | Citizen | DISTRICT3 | 5 | 31 | 6 | 637 | 1026 | 0 |
| 451 | 9TH AVE BETWEEN SPRING ST AND SENECA ST, NE SIDE | SDW-42417 | H | Citizen | DISTRICT3 | 5 | 27 | 6 | 618 | 997 | 0 |
| 452 | BAGLEY AVE N BETWEEN N 38TH ST AND N 39TH ST, W SIDE | SDW-36216 | H | Citizen | DISTRICT4 | 2 | 10 | 0 | 100 | 153 | 1 |
| 453 | BAGLEY AVE N BETWEEN N 39TH ST AND N 40TH ST, W SIDE | SDW-3296 | L | Citizen | DISTRICT4 | 2 | 11 | 0 | 109 | 161 | 1 |
| 454 | BAGLEY AVE N BETWEEN N 39TH ST AND N 40TH ST, E SIDE | SDW-3297 | L | Citizen | DISTRICT4 | 2 | 10 | 0 | 109 | 160 | 1 |
| 455 | CALIFORNIA AVE SW BETWEEN SW ATLANTIC ST AND SW SEATTLE ST, W SIDE | SDW-31212 | L | Citizen | DISTRICT1 | 5 | 8 | 2 | 30 | 51 | 0 |
| 456 | CALIFORNIA AVE SW BETWEEN SW ATLANTIC ST AND SW SEATTLE ST, W SIDE | SDW-31212 | H | Citizen | DISTRICT1 | 5 | 8 | 2 | 30 | 51 | 0 |
| 457 | CALIFORNIA AVE SW BETWEEN SW ATLANTIC ST AND SW SEATTLE ST, E SIDE | SDW-44981 | L | Citizen | DISTRICT1 | 5 | 9 | 2 | 30 | 51 | 0 |
| 458 | CALIFORNIA AVE SW BETWEEN SW ATLANTIC ST AND SW SEATTLE ST, E SIDE | SDW-44981 | H | Citizen | DISTRICT1 | 5 | 9 | 2 | 30 | 51 | 0 |
| 459 | CALIFORNIA AVE SW BETWEEN SW DONALD ST AND SW ATLANTIC ST, E SIDE | SDW-31213 | H | Citizen | DISTRICT1 | 5 | 14 | 2 | 29 | 44 | 1 |
| 460 | CALIFORNIA AVE SW BETWEEN SW DONALD ST AND SW ATLANTIC ST, W SIDE | SDW-44982 | H | Citizen | DISTRICT1 | 5 | 14 | 2 | 28 | 42 | 1 |
| 461 | CALIFORNIA AVE SW BETWEEN SW SEATTLE ST AND SW MASSACHUSETTS ST, I | SDW-31210 | L | Citizen | DISTRICT1 | 5 | 9 | 2 | 38 | 65 | 0 |
| 462 | CALIFORNIA AVE SW BETWEEN SW SEATTLE ST AND SW MASSACHUSETTS ST, I | SDW-31211 | L | Citizen | DISTRICT1 | 5 | 9 | 2 | 37 | 65 | 0 |
| 463 | E LYNN ST BETWEEN 41ST AVE E AND 42ND AVE E, S SIDE | SDW-18761 | H | Citizen | DISTRICT3 | 3 | 6 | 0 | 66 | 109 | 1 |
| 464 | E LYNN ST BETWEEN 41ST AVE E AND 42ND AVE E, N SIDE | SDW-18762 | H | Citizen | DISTRICT3 | 3 | 6 | 0 | 62 | 102 | 1 |
| 465 | E LYNN ST BETWEEN 42ND AVE E AND 43RD AVE E, S SIDE | SDW-18760 | L | Citizen | DISTRICT3 | 3 | 6 | 0 | 64 | 106 | 1 |
| 466 | E LYNN ST BETWEEN 42ND AVE E AND 43RD AVE E, N SIDE | SDW-40453 | L | Citizen | DISTRICT3 | 3 | 6 | 0 | 60 | 99 | 1 |
| 467 | E NEWTON ST BETWEEN 41ST AVE E AND 42ND AVE E, S SIDE | SDW-16156 | L | Citizen | DISTRICT3 | 3 | 8 | 2 | 139 | 216 | 1 |
| 468 | E NEWTON ST BETWEEN 41ST AVE E AND 42ND AVE E, N SIDE | SDW-16157 | L | Citizen | DISTRICT3 | 3 | 8 | 2 | 139 | 218 | 1 |

SDOT ADA Transition Plan Appendix 6.1a:
2020 SDOT Projected Curb Ramp Construction/Remediation Breakdown (by Ramp Locations)

| | | | | | | Facilities Served | | | | | |
|------|--|-----------|--------------------|-----------|-----------|-------------------|----|---|-----|------|---|
| Line | Sidewalk Location | SDW-ID | Curb Ramp Location | Installer | District | 1 | 2 | 3 | 4 | 5 | 6 |
| 469 | E NEWTON ST BETWEEN MCGILVRA BLVD E AND 41ST AVE E, S SIDE | SDW-16158 | H | Citizen | DISTRICT3 | 3 | 9 | 2 | 141 | 221 | 1 |
| 470 | E NEWTON ST BETWEEN MCGILVRA BLVD E AND 41ST AVE E, N SIDE | SDW-16159 | H | Citizen | DISTRICT3 | 3 | 9 | 2 | 141 | 221 | 1 |
| 471 | HARBOR AVE SW BETWEEN ALKI AVE SW AND SW CALIFORNIA PL, NE SIDE | SDW-26588 | M | Citizen | DISTRICT1 | 4 | 9 | 0 | 10 | 18 | 0 |
| 472 | N 39TH ST BETWEEN BAGLEY AVE N AND CORLISS AVE N, S SIDE | SDW-5027 | L | Citizen | DISTRICT4 | 1 | 12 | 0 | 103 | 159 | 1 |
| 473 | N 39TH ST BETWEEN BAGLEY AVE N AND CORLISS AVE N, N SIDE | SDW-5028 | L | Citizen | DISTRICT4 | 1 | 11 | 0 | 103 | 157 | 1 |
| 474 | N 39TH ST BETWEEN MERIDIAN AVE N AND BAGLEY AVE N, S SIDE | SDW-39369 | H | Citizen | DISTRICT4 | 1 | 10 | 0 | 100 | 148 | 1 |
| 475 | N 39TH ST BETWEEN MERIDIAN AVE N AND BAGLEY AVE N, N SIDE | SDW-5029 | H | Citizen | DISTRICT4 | 1 | 10 | 0 | 100 | 148 | 1 |
| 476 | N 82ND ST BETWEEN 1ST AVE NW AND GREENWOOD AVE N, S SIDE | SDW-18293 | L | Citizen | DISTRICT6 | 5 | 11 | 0 | 148 | 255 | 1 |
| 477 | N 82ND ST BETWEEN 1ST AVE NW AND GREENWOOD AVE N, N SIDE | SDW-18294 | L | Citizen | DISTRICT6 | 5 | 11 | 0 | 155 | 261 | 1 |
| 478 | N 83RD ST BETWEEN 1ST AVE NW AND GREENWOOD AVE N, S SIDE | SDW-18423 | L | Citizen | DISTRICT6 | 5 | 11 | 0 | 155 | 263 | 1 |
| 479 | N 83RD ST BETWEEN 1ST AVE NW AND GREENWOOD AVE N, N SIDE | SDW-18424 | L | Citizen | DISTRICT6 | 5 | 11 | 0 | 159 | 273 | 1 |
| 480 | NE 58TH ST BETWEEN 56TH AVE NE AND 57TH AVE NE, N SIDE | SDW-15362 | M | Citizen | DISTRICT4 | 1 | 5 | 0 | 28 | 35 | 1 |
| 481 | NE 58TH ST BETWEEN 56TH AVE NE AND 57TH AVE NE, N SIDE | SDW-15362 | H | Citizen | DISTRICT4 | 1 | 5 | 0 | 28 | 35 | 1 |
| 482 | NE 68TH ST BETWEEN 27TH AVE NE AND 28TH AVE NE, N SIDE | SDW-13545 | H | Citizen | DISTRICT4 | 0 | 12 | 1 | 51 | 69 | 1 |
| 483 | NE 68TH ST BETWEEN 27TH AVE NE AND 28TH AVE NE, S SIDE | SDW-38503 | H | Citizen | DISTRICT4 | 0 | 12 | 1 | 53 | 69 | 1 |
| 484 | NE 68TH ST BETWEEN 28TH AVE NE AND 29TH AVE NE, S SIDE | SDW-16447 | L | Citizen | DISTRICT4 | 1 | 12 | 0 | 50 | 66 | 1 |
| 485 | NE 68TH ST BETWEEN 28TH AVE NE AND 29TH AVE NE, N SIDE | SDW-16448 | L | Citizen | DISTRICT4 | 0 | 12 | 0 | 46 | 64 | 1 |
| 486 | NE 72ND ST BETWEEN 27TH AVE NE AND 28TH N AVE NE, N SIDE | SDW-13550 | H | Citizen | DISTRICT4 | 3 | 2 | 1 | 27 | 43 | 1 |
| 487 | NE 74TH ST BETWEEN 25TH AVE NE AND 26TH AVE NE, SW SIDE | SDW-13552 | L | Citizen | DISTRICT4 | 2 | 4 | 1 | 19 | 35 | 1 |
| 488 | NE BLAKELEY ST BETWEEN 29TH AVE NE AND 30TH N AVE NE, NE SIDE | SDW-32666 | L | Citizen | DISTRICT4 | 2 | 9 | 1 | 148 | 229 | 0 |
| 489 | NW 61ST ST BETWEEN 28TH AVE NW AND 30TH AVE NW, S SIDE | SDW-6641 | L | Citizen | DISTRICT6 | 4 | 9 | 0 | 56 | 97 | 1 |
| 490 | NW 61ST ST BETWEEN 28TH AVE NW AND 30TH AVE NW, N SIDE | SDW-6642 | L | Citizen | DISTRICT6 | 4 | 8 | 0 | 56 | 97 | 1 |
| 491 | NW 82ND ST BETWEEN 1ST AVE NW AND 3RD AVE NW, S SIDE | SDW-18380 | L | Citizen | DISTRICT6 | 4 | 10 | 0 | 131 | 230 | 1 |
| 492 | NW 82ND ST BETWEEN 1ST AVE NW AND 3RD AVE NW, N SIDE | SDW-41343 | L | Citizen | DISTRICT6 | 4 | 9 | 0 | 134 | 230 | 1 |
| 493 | NW 83RD ST BETWEEN 19TH AVE NW AND 20TH AVE NW, S SIDE | SDW-11898 | H | Citizen | DISTRICT6 | 0 | 7 | 0 | 40 | 83 | 1 |
| 494 | NW 83RD ST BETWEEN 19TH AVE NW AND 20TH AVE NW, N SIDE | SDW-9892 | H | Citizen | DISTRICT6 | 0 | 7 | 0 | 42 | 84 | 1 |
| 495 | NW 83RD ST BETWEEN 1ST AVE NW AND 3RD AVE NW, S SIDE | SDW-18378 | L | Citizen | DISTRICT6 | 4 | 10 | 0 | 154 | 252 | 1 |
| 496 | NW 83RD ST BETWEEN 1ST AVE NW AND 3RD AVE NW, S SIDE | SDW-18378 | L | Citizen | DISTRICT6 | 4 | 10 | 0 | 154 | 252 | 1 |
| 497 | NW 83RD ST BETWEEN 1ST AVE NW AND 3RD AVE NW, N SIDE | SDW-18379 | L | Citizen | DISTRICT6 | 4 | 11 | 0 | 154 | 256 | 1 |
| 498 | NW 83RD ST BETWEEN 20TH AVE NW AND 21ST AVE NW, N SIDE | SDW-11897 | L | Citizen | DISTRICT6 | 0 | 10 | 0 | 36 | 62 | 1 |
| 499 | NW 83RD ST BETWEEN 20TH AVE NW AND 21ST AVE NW, S SIDE | SDW-38347 | L | Citizen | DISTRICT6 | 0 | 9 | 0 | 51 | 90 | 1 |
| 500 | SENECA ST BETWEEN 8TH AVE AND 9TH AVE, NW SIDE | SDW-27257 | H | Citizen | DISTRICT7 | 5 | 34 | 4 | 858 | 1382 | 0 |
| 501 | SENECA ST BETWEEN 8TH AVE AND 9TH AVE, SE SIDE | SDW-27433 | H | Citizen | DISTRICT7 | 5 | 33 | 4 | 945 | 1508 | 0 |
| 502 | SENECA ST BETWEEN 9TH AVE AND TERRY AVE, NW SIDE | SDW-27259 | L | Citizen | DISTRICT3 | 6 | 30 | 4 | 666 | 1064 | 0 |
| 503 | SENECA ST BETWEEN 9TH AVE AND TERRY AVE, SE SIDE | SDW-30599 | L | Citizen | DISTRICT3 | 6 | 30 | 4 | 670 | 1061 | 0 |
| 504 | SEWARD PARK AVE S BETWEEN 55TH S AVE S AND S BRIGHTON ST, E SIDE | SDW-21975 | L | Citizen | DISTRICT2 | 2 | 8 | 0 | 34 | 51 | 1 |

SDOT ADA Transition Plan Appendix 6.1a:
2020 SDOT Projected Curb Ramp Construction/Remediation Breakdown (by Ramp Locations)

| | | | | | | | Facilities Served | | | | | |
|------|--|-----------|--------------------|-----------|-----------|--|-------------------|----|---|-----|-----|---|
| Line | Sidewalk Location | SDW-ID | Curb Ramp Location | Installer | District | | 1 | 2 | 3 | 4 | 5 | 6 |
| 505 | SEWARD PARK AVE S BETWEEN 55TH S AVE S AND S BRIGHTON ST, W SIDE | SDW-21976 | M | Citizen | DISTRICT2 | | 2 | 8 | 0 | 34 | 52 | 1 |
| 506 | SW ATLANTIC ST BETWEEN 42ND W AVE SW AND CALIFORNIA AVE SW, S SIDE | SDW-29658 | H | Citizen | DISTRICT1 | | 4 | 9 | 2 | 26 | 41 | 0 |
| 507 | SW ATLANTIC ST BETWEEN 42ND W AVE SW AND CALIFORNIA AVE SW, N SIDE | SDW-30139 | H | Citizen | DISTRICT1 | | 4 | 9 | 2 | 25 | 39 | 1 |
| 508 | SW ATLANTIC ST BETWEEN CALIFORNIA AVE SW AND 44TH AVE SW, N SIDE | SDW-29657 | L | Citizen | DISTRICT1 | | 5 | 11 | 2 | 34 | 54 | 1 |
| 509 | SW ATLANTIC ST BETWEEN CALIFORNIA AVE SW AND 44TH AVE SW, S SIDE | SDW-45180 | L | Citizen | DISTRICT1 | | 5 | 11 | 2 | 34 | 54 | 1 |
| 510 | SW CLOVERDALE ST BETWEEN 9TH AVE SW AND 10TH AVE SW, N SIDE | SDW-22113 | H | Citizen | DISTRICT1 | | 4 | 6 | 0 | 23 | 38 | 1 |
| 511 | SW HILL ST BETWEEN 44TH AVE SW AND 45TH AVE SW, N SIDE | SDW-28198 | H | Citizen | DISTRICT1 | | 5 | 8 | 2 | 62 | 110 | 1 |
| 512 | SW HILL ST BETWEEN 44TH AVE SW AND 45TH AVE SW, S SIDE | SDW-28199 | H | Citizen | DISTRICT1 | | 4 | 8 | 2 | 64 | 112 | 1 |
| 513 | SW HILL ST BETWEEN 45TH AVE SW AND 46TH AVE SW, N SIDE | SDW-26068 | L | Citizen | DISTRICT1 | | 4 | 8 | 1 | 58 | 102 | 1 |
| 514 | SW SEATTLE ST BETWEEN 42ND AVE SW AND CALIFORNIA AVE SW, S SIDE | SDW-33566 | H | Citizen | DISTRICT1 | | 5 | 12 | 2 | 29 | 51 | 1 |
| 515 | SW SEATTLE ST BETWEEN 42ND AVE SW AND CALIFORNIA AVE SW, N SIDE | SDW-33567 | H | Citizen | DISTRICT1 | | 5 | 12 | 2 | 29 | 51 | 1 |
| 516 | SW SEATTLE ST BETWEEN CALIFORNIA AVE SW AND 44TH AVE SW, S SIDE | SDW-33564 | L | Citizen | DISTRICT1 | | 5 | 7 | 2 | 38 | 62 | 1 |
| 517 | SW SEATTLE ST BETWEEN CALIFORNIA AVE SW AND 44TH AVE SW, N SIDE | SDW-33565 | L | Citizen | DISTRICT1 | | 5 | 7 | 2 | 36 | 61 | 0 |
| 518 | W DRAVUS ST BETWEEN 28TH AVE W AND 29TH AVE W, S SIDE | SDW-8450 | H | Citizen | DISTRICT7 | | 2 | 9 | 1 | 28 | 51 | 1 |
| 519 | W DRAVUS ST BETWEEN 29TH AVE W AND 30 UPPER AVE W, S SIDE | SDW-11427 | L | Citizen | DISTRICT7 | | 3 | 9 | 0 | 27 | 44 | 1 |
| 520 | W LEE ST BETWEEN 1ST AVE W AND 2ND AVE W, S SIDE | SDW-10264 | H | Citizen | DISTRICT7 | | 11 | 13 | 1 | 169 | 232 | 0 |
| 521 | W LEE ST BETWEEN 1ST AVE W AND 2ND AVE W, N SIDE | SDW-10265 | H | Citizen | DISTRICT7 | | 11 | 13 | 1 | 168 | 227 | 0 |
| 522 | W LEE ST BETWEEN 2ND AVE W AND 3RD AVE W, S SIDE | SDW-10266 | L | Citizen | DISTRICT7 | | 9 | 14 | 1 | 168 | 230 | 0 |
| 523 | W LEE ST BETWEEN 2ND AVE W AND 3RD AVE W, N SIDE | SDW-37814 | L | Citizen | DISTRICT7 | | 9 | 14 | 1 | 168 | 226 | 0 |
| 524 | W LYNN ST BETWEEN 28TH S AVE W AND 29TH AVE W, S SIDE | SDW-39041 | H | Citizen | DISTRICT7 | | 4 | 15 | 1 | 86 | 150 | 1 |
| 525 | W LYNN ST BETWEEN 28TH S AVE W AND 29TH AVE W, N SIDE | SDW-8206 | H | Citizen | DISTRICT7 | | 3 | 15 | 1 | 83 | 148 | 1 |
| 526 | W LYNN ST BETWEEN 29TH AVE W AND 30TH AVE W, S SIDE | SDW-7718 | L | Citizen | DISTRICT7 | | 6 | 11 | 0 | 102 | 178 | 1 |
| 527 | W LYNN ST BETWEEN 29TH AVE W AND 30TH AVE W, N SIDE | SDW-7719 | L | Citizen | DISTRICT7 | | 7 | 11 | 0 | 103 | 180 | 1 |
| 528 | BELMONT AVE E BETWEEN E MERCER ST AND E ROY ST, E SIDE | SDW-16178 | H | Crew | DISTRICT3 | | 6 | 13 | 0 | 233 | 364 | 0 |
| 529 | BELMONT AVE E BETWEEN E MERCER ST AND E ROY ST, W SIDE | SDW-41887 | H | Crew | DISTRICT3 | | 6 | 13 | 0 | 235 | 365 | 0 |
| 530 | BELMONT AVE E BETWEEN E ROY ST AND BELMONT PL E, NE SIDE | SDW-18066 | L | Crew | DISTRICT3 | | 6 | 11 | 0 | 211 | 328 | 0 |
| 531 | BELMONT AVE E BETWEEN E ROY ST AND BELMONT PL E, NE SIDE | SDW-18066 | H | Crew | DISTRICT3 | | 6 | 11 | 0 | 211 | 328 | 0 |
| 532 | BELMONT AVE E BETWEEN E ROY ST AND BELMONT PL E, SW SIDE | SDW-18075 | L | Crew | DISTRICT3 | | 6 | 12 | 0 | 212 | 328 | 0 |
| 533 | BELMONT AVE E BETWEEN E ROY ST AND BELMONT PL E, SW SIDE | SDW-18075 | H | Crew | DISTRICT3 | | 6 | 12 | 0 | 212 | 328 | 0 |
| 534 | BOYLSTON AVE E BETWEEN E ROY W ST AND E ALOHA ST, W SIDE | SDW-18569 | L | Crew | DISTRICT3 | | 7 | 14 | 0 | 230 | 361 | 0 |
| 535 | E ROY ST BETWEEN BELMONT AVE E AND BOYLSTON W AVE E, S SIDE | SDW-15431 | L | Crew | DISTRICT3 | | 6 | 12 | 0 | 215 | 332 | 0 |
| 536 | E ROY ST BETWEEN BELMONT AVE E AND BOYLSTON W AVE E, S SIDE | SDW-15431 | H | Crew | DISTRICT3 | | 6 | 12 | 0 | 215 | 332 | 0 |
| 537 | E ROY ST BETWEEN BELMONT AVE E AND BOYLSTON W AVE E, N SIDE | SDW-15432 | L | Crew | DISTRICT3 | | 6 | 12 | 0 | 214 | 334 | 0 |
| 538 | E ROY ST BETWEEN BELMONT AVE E AND BOYLSTON W AVE E, N SIDE | SDW-15432 | H | Crew | DISTRICT3 | | 6 | 12 | 0 | 214 | 334 | 0 |
| 539 | E ROY ST BETWEEN BOYLSTON E AVE E AND HARVARD W AVE E, N SIDE | SDW-15429 | H | Crew | DISTRICT3 | | 8 | 12 | 0 | 219 | 342 | 0 |
| 540 | E ROY ST BETWEEN BOYLSTON W AVE E AND BOYLSTON E AVE E, N SIDE | SDW-40980 | L | Crew | DISTRICT3 | | 8 | 12 | 0 | 216 | 340 | 0 |

SDOT ADA Transition Plan Appendix 6.1a:
2020 SDOT Projected Curb Ramp Construction/Remediation Breakdown (by Ramp Locations)

| | | | | | | Facilities Served | | | | | |
|------|--|-----------|--------------------|-----------|-----------|-------------------|----|---|------|------|---|
| Line | Sidewalk Location | SDW-ID | Curb Ramp Location | Installer | District | 1 | 2 | 3 | 4 | 5 | 6 |
| 541 | E ROY ST BETWEEN HARVARD W AVE E AND HARVARD E AVE E, S SIDE | SDW-15427 | L | Crew | DISTRICT3 | 6 | 12 | 0 | 218 | 337 | 0 |
| 542 | E ROY ST BETWEEN HARVARD W AVE E AND HARVARD E AVE E, S SIDE | SDW-15427 | H | Crew | DISTRICT3 | 6 | 12 | 0 | 218 | 337 | 0 |
| 543 | E ROY ST BETWEEN HARVARD W AVE E AND HARVARD E AVE E, N SIDE | SDW-40979 | L | Crew | DISTRICT3 | 7 | 12 | 0 | 220 | 340 | 0 |
| 544 | E ROY ST BETWEEN SUMMIT AVE E AND BELMONT AVE E, S SIDE | SDW-40981 | H | Crew | DISTRICT3 | 5 | 13 | 1 | 234 | 369 | 0 |
| 545 | N 35TH ST BETWEEN FREMONT AVE N AND TROLL AVE N, S SIDE | SDW-6443 | H | Crew | DISTRICT6 | 6 | 12 | 1 | 590 | 777 | 0 |
| 546 | N 35TH ST BETWEEN FREMONT AVE N AND TROLL AVE N, N SIDE | SDW-6444 | H | Crew | DISTRICT6 | 6 | 11 | 1 | 579 | 763 | 0 |
| 547 | N 35TH ST BETWEEN TROLL AVE N AND ALBION PL N, S SIDE | SDW-39222 | L | Crew | DISTRICT4 | 3 | 10 | 1 | 577 | 756 | 0 |
| 548 | N 35TH ST BETWEEN TROLL AVE N AND ALBION PL N, N SIDE | SDW-6442 | L | Crew | DISTRICT4 | 4 | 11 | 1 | 579 | 765 | 0 |
| 549 | NE 65TH ST BETWEEN 49TH AVE NE AND 50TH N AVE NE, S SIDE | SDW-14240 | L | Crew | DISTRICT4 | 0 | 11 | 0 | 28 | 50 | 1 |
| 550 | NE 65TH ST BETWEEN ANN ARBOR AVE NE AND 49TH AVE NE, S SIDE | SDW-17876 | H | Crew | DISTRICT4 | 0 | 10 | 0 | 25 | 48 | 1 |
| 551 | TROLL AVE N BETWEEN N 34TH ST AND N 35TH ST, W SIDE | SDW-3207 | H | Crew | DISTRICT6 | 4 | 10 | 1 | 543 | 716 | 0 |
| 552 | TROLL AVE N BETWEEN N 35TH ST AND N 36TH ST, W SIDE | SDW-3205 | L | Crew | DISTRICT6 | 4 | 10 | 1 | 550 | 715 | 0 |
| 553 | TROLL AVE N BETWEEN N 35TH ST AND N 36TH ST, E SIDE | SDW-3206 | L | Crew | DISTRICT6 | 4 | 10 | 1 | 550 | 723 | 0 |
| 554 | E GALER ST BETWEEN 25TH AVE E AND 26TH W AVE E, N SIDE | SDW-21874 | H | Crew | DISTRICT3 | 4 | 6 | 0 | 35 | 43 | 1 |
| 555 | E GALER ST BETWEEN 26TH W AVE E AND 26TH E AVE E, N SIDE | SDW-39503 | L | Crew | DISTRICT3 | 4 | 6 | 0 | 30 | 38 | 1 |
| 556 | 12TH AVE S BETWEEN BOREN AVE S AND 12TH AVE S TURN RD, E SIDE | SDW-314 | L | Crew | DISTRICT3 | 5 | 25 | 0 | 156 | 311 | 0 |
| 557 | 12TH AVE S BETWEEN E YESLER WAY AND BOREN AVE S, W SIDE | SDW-16330 | H | Crew | DISTRICT3 | 5 | 24 | 0 | 157 | 306 | 0 |
| 558 | 17TH NB AVE NE BETWEEN NE 45TH ST AND NE 47TH ST, E SIDE | SDW-17038 | H | Crew | DISTRICT4 | 4 | 31 | 0 | 126 | 248 | 0 |
| 559 | 17TH SB AVE NE BETWEEN NE 45TH ST AND NE 47TH ST, W SIDE | SDW-17037 | H | Crew | DISTRICT4 | 4 | 31 | 0 | 132 | 260 | 0 |
| 560 | 17TH AVE SW BETWEEN DELRIDGE WAY SW AND SW ROXBURY ST, W SIDE | SDW-25531 | H | Crew | DISTRICT1 | 3 | 15 | 0 | 49 | 106 | 0 |
| 561 | 17TH AVE SW BETWEEN DELRIDGE WAY SW AND SW ROXBURY ST, E SIDE | SDW-42265 | H | Crew | DISTRICT1 | 3 | 15 | 0 | 45 | 99 | 0 |
| 562 | 1ST AVE NE BETWEEN N 137TH ST AND NE 140TH ST, E SIDE | SDW-32679 | H | Crew | DISTRICT5 | 1 | 6 | 0 | 25 | 39 | 1 |
| 563 | 1ST AVE NE BETWEEN NE 140TH ST AND N 143RD ST, E SIDE | SDW-32677 | L | Crew | DISTRICT5 | 1 | 10 | 0 | 13 | 21 | 1 |
| 564 | 24TH AVE NW BETWEEN NW 75TH ST AND NW 77TH ST, E SIDE | SDW-1110 | L | Crew | DISTRICT6 | 2 | 7 | 0 | 62 | 109 | 0 |
| 565 | 2ND AVE BETWEEN SENECA ST AND UNIVERSITY ST, NE SIDE | SDW-30491 | H | Crew | DISTRICT7 | 7 | 46 | 0 | 1630 | 2608 | 0 |
| 566 | 2ND AVE BETWEEN UNIVERSITY ST AND UNION ST, NE SIDE | SDW-44184 | L | Crew | DISTRICT7 | 6 | 55 | 1 | 1546 | 2497 | 0 |
| 567 | 32ND AVE SW BETWEEN SW BARTON ST AND SW ROXBURY ST, E SIDE | SDW-28691 | L | Crew | DISTRICT1 | 4 | 14 | 2 | 44 | 74 | 1 |
| 568 | 32ND AVE SW BETWEEN SW BARTON ST AND SW ROXBURY ST, W SIDE | SDW-29173 | L | Crew | DISTRICT1 | 4 | 13 | 2 | 45 | 75 | 1 |
| 569 | 32ND AVE SW BETWEEN SW HENDERSON ST AND SW BARTON ST, E SIDE | SDW-29174 | H | Crew | DISTRICT1 | 2 | 11 | 0 | 32 | 57 | 1 |
| 570 | 32ND AVE SW BETWEEN SW HENDERSON ST AND SW BARTON ST, W SIDE | SDW-29175 | H | Crew | DISTRICT1 | 2 | 11 | 0 | 32 | 57 | 1 |
| 571 | 4TH AVE S BETWEEN S INDUSTRIAL EB WAY AND DIAGONAL AVE S, W SIDE | SDW-45093 | L | Crew | DISTRICT2 | 5 | 13 | 0 | 11 | 24 | 1 |
| 572 | BOREN AVE S BETWEEN 12TH AVE S TURN RD AND 12TH AVE S, NE SIDE | SDW-46129 | H | Crew | DISTRICT2 | 5 | 22 | 0 | 147 | 291 | 0 |
| 573 | BOREN AVE S BETWEEN 12TH AVE S AND S MAIN ST, NE SIDE | SDW-20290 | L | Crew | DISTRICT3 | 5 | 25 | 1 | 170 | 328 | 0 |
| 574 | BOREN AVE S BETWEEN 12TH AVE S AND S MAIN ST, SW SIDE | SDW-3225 | L | Crew | DISTRICT3 | 5 | 24 | 0 | 167 | 323 | 0 |
| 575 | DAYTON AVE N BETWEEN N 122ND ST AND N 125TH ST, W SIDE | SDW-31371 | H | Crew | DISTRICT5 | 0 | 4 | 5 | 41 | 85 | 1 |
| 576 | DAYTON AVE N BETWEEN N 122ND ST AND N 125TH ST, E SIDE | SDW-31372 | H | Crew | DISTRICT5 | 0 | 4 | 4 | 38 | 84 | 1 |

SDOT ADA Transition Plan Appendix 6.1a:
2020 SDOT Projected Curb Ramp Construction/Remediation Breakdown (by Ramp Locations)

| | | | | | | Facilities Served | | | | | |
|------|--|-----------|--------------------|-----------|-----------|-------------------|----|---|-----|-----|---|
| Line | Sidewalk Location | SDW-ID | Curb Ramp Location | Installer | District | 1 | 2 | 3 | 4 | 5 | 6 |
| 577 | N 125TH ST BETWEEN DAYTON AVE N AND EVANSTON AVE N, S SIDE | SDW-35712 | L | Crew | DISTRICT5 | 1 | 5 | 5 | 30 | 74 | 1 |
| 578 | N 125TH ST BETWEEN PHINNEY AVE N AND DAYTON AVE N, S SIDE | SDW-44692 | H | Crew | DISTRICT5 | 1 | 5 | 5 | 36 | 80 | 1 |
| 579 | N 76TH ST BETWEEN KEEN WAY N AND WEST GREEN LAKE DR N, S SIDE | SDW-13491 | L | Crew | DISTRICT6 | 5 | 4 | 0 | 58 | 109 | 1 |
| 580 | N 76TH ST BETWEEN KEEN WAY N AND WEST GREEN LAKE DR N, N SIDE | SDW-13492 | L | Crew | DISTRICT6 | 5 | 4 | 0 | 57 | 104 | 1 |
| 581 | NE 47TH ST BETWEEN 16TH AVE NE AND 17TH SB AVE NE, S SIDE | SDW-9802 | H | Crew | DISTRICT4 | 5 | 27 | 0 | 128 | 244 | 0 |
| 582 | NE 47TH ST BETWEEN 16TH AVE NE AND 17TH SB AVE NE, N SIDE | SDW-9803 | H | Crew | DISTRICT4 | 5 | 26 | 0 | 120 | 229 | 0 |
| 583 | NE 47TH ST BETWEEN 17TH NB AVE NE AND 18TH AVE NE, S SIDE | SDW-15285 | L | Crew | DISTRICT4 | 5 | 20 | 0 | 94 | 178 | 0 |
| 584 | NE 47TH ST BETWEEN 17TH NB AVE NE AND 18TH AVE NE, N SIDE | SDW-40081 | L | Crew | DISTRICT4 | 5 | 20 | 0 | 93 | 176 | 0 |
| 585 | NW 100TH PL BETWEEN 4TH AVE NW AND 6TH AVE NW, SE SIDE | SDW-43610 | L | Crew | DISTRICT6 | 2 | 13 | 0 | 50 | 87 | 0 |
| 586 | NW 103RD ST BETWEEN 3RD S AVE NW AND 4TH AVE NW, S SIDE | SDW-30551 | H | Crew | DISTRICT6 | 2 | 12 | 0 | 63 | 112 | 1 |
| 587 | NW 75TH ST BETWEEN JONES AVE NW AND 24TH AVE NW, N SIDE | SDW-9234 | H | Crew | DISTRICT6 | 2 | 6 | 0 | 36 | 68 | 1 |
| 588 | RAINIER AVE S BETWEEN S CHARLES S ST AND S NORMAN ST, SW SIDE | SDW-36429 | H | Crew | DISTRICT3 | 6 | 7 | 0 | 63 | 110 | 0 |
| 589 | RAINIER AVE S BETWEEN S NORMAN ST AND I90 WB RAINIER NB OF RP, SW SIDE | SDW-5356 | L | Crew | DISTRICT3 | 8 | 8 | 0 | 60 | 110 | 0 |
| 590 | SW BARTON ST BETWEEN 31ST AVE SW AND 32ND AVE SW, N SIDE | SDW-30184 | H | Crew | DISTRICT1 | 3 | 8 | 0 | 27 | 47 | 1 |
| 591 | SW BARTON ST BETWEEN 31ST AVE SW AND 32ND AVE SW, S SIDE | SDW-44172 | H | Crew | DISTRICT1 | 3 | 8 | 0 | 28 | 51 | 1 |
| 592 | SW BARTON ST BETWEEN 32ND AVE SW AND 34TH AVE SW, S SIDE | SDW-30182 | L | Crew | DISTRICT1 | 3 | 11 | 0 | 38 | 67 | 1 |
| 593 | SW BARTON ST BETWEEN 32ND AVE SW AND 34TH AVE SW, N SIDE | SDW-30183 | L | Crew | DISTRICT1 | 3 | 11 | 0 | 31 | 58 | 1 |
| 594 | SW ROXBURY ST BETWEEN 17TH AVE SW AND 18TH AVE SW, S SIDE | SDW-24691 | L | Crew | DISTRICT1 | 3 | 13 | 0 | 39 | 89 | 0 |
| 595 | SW ROXBURY ST BETWEEN 17TH AVE SW AND 18TH AVE SW, S SIDE | SDW-24691 | H | Crew | DISTRICT1 | 3 | 13 | 0 | 39 | 89 | 0 |
| 596 | SW ROXBURY ST BETWEEN 17TH AVE SW AND 18TH AVE SW, N SIDE | SDW-24692 | L | Crew | DISTRICT1 | 3 | 14 | 0 | 40 | 88 | 1 |
| 597 | SW ROXBURY ST BETWEEN 17TH AVE SW AND 18TH AVE SW, N SIDE | SDW-24692 | H | Crew | DISTRICT1 | 3 | 14 | 0 | 40 | 88 | 1 |
| 598 | SW ROXBURY ST BETWEEN 18TH AVE SW AND 20TH AVE SW, N SIDE | SDW-24690 | L | Crew | DISTRICT1 | 3 | 13 | 0 | 38 | 91 | 1 |
| 599 | SW ROXBURY ST BETWEEN 18TH AVE SW AND 20TH AVE SW, S SIDE | SDW-42025 | L | Crew | DISTRICT1 | 3 | 12 | 1 | 37 | 90 | 1 |
| 600 | SW ROXBURY ST BETWEEN DELRIDGE WAY SW AND 17TH AVE SW, N SIDE | SDW-24693 | H | Crew | DISTRICT1 | 3 | 16 | 0 | 39 | 90 | 0 |
| 601 | SW ROXBURY ST BETWEEN DELRIDGE WAY SW AND 17TH AVE SW, S SIDE | SDW-42026 | H | Crew | DISTRICT1 | 3 | 16 | 0 | 39 | 89 | 0 |
| 602 | THORNDYKE AVE W BETWEEN THORNDYKE PL W AND 23RD AVE W, NW SIDE | SDW-36942 | L | Crew | DISTRICT7 | 3 | 10 | 3 | 33 | 54 | 0 |
| 603 | THORNDYKE AVE W BETWEEN W BOSTON ST AND W LYNN ST, SE SIDE | SDW-36943 | L | Crew | DISTRICT7 | 4 | 10 | 3 | 30 | 47 | 0 |
| 604 | THORNDYKE AVE W BETWEEN W BOSTON ST AND W LYNN ST, SE SIDE | SDW-36943 | H | Crew | DISTRICT7 | 4 | 10 | 3 | 30 | 47 | 0 |
| 605 | THORNDYKE AVE W BETWEEN W BOSTON ST AND W LYNN ST, NW SIDE | SDW-6113 | L | Crew | DISTRICT7 | 4 | 12 | 3 | 30 | 49 | 0 |
| 606 | THORNDYKE AVE W BETWEEN W CROCKETT ST AND W BOSTON ST, SE SIDE | SDW-34569 | L | Crew | DISTRICT7 | 4 | 15 | 2 | 27 | 44 | 0 |
| 607 | THORNDYKE AVE W BETWEEN W CROCKETT ST AND W BOSTON ST, SE SIDE | SDW-34569 | H | Crew | DISTRICT7 | 4 | 15 | 2 | 27 | 44 | 0 |
| 608 | THORNDYKE AVE W BETWEEN W CROCKETT ST AND W BOSTON ST, NW SIDE | SDW-6114 | H | Crew | DISTRICT7 | 4 | 15 | 2 | 28 | 45 | 0 |
| 609 | THORNDYKE AVE W BETWEEN W LYNN ST AND THORNDYKE PL W, SE SIDE | SDW-6111 | L | Crew | DISTRICT7 | 3 | 8 | 3 | 27 | 40 | 0 |
| 610 | THORNDYKE AVE W BETWEEN W LYNN ST AND THORNDYKE PL W, NW SIDE | SDW-6112 | H | Crew | DISTRICT7 | 3 | 8 | 3 | 29 | 45 | 0 |
| 611 | THORNDYKE AVE W BETWEEN W NEWTON ST AND W CROCKETT ST, SE SIDE | SDW-6115 | H | Crew | DISTRICT7 | 5 | 17 | 2 | 30 | 45 | 0 |
| 612 | W BOSTON ST BETWEEN 23RD AVE W AND THORNDYKE AVE W, S SIDE | SDW-8684 | H | Crew | DISTRICT7 | 4 | 12 | 2 | 27 | 44 | 0 |

SDOT ADA Transition Plan Appendix 6.1a:
2020 SDOT Projected Curb Ramp Construction/Remediation Breakdown (by Ramp Locations)

| | | | | | | Facilities Served | | | | | |
|------|---|-----------|--------------------|-----------|-----------|-------------------|----|---|-----|-----|---|
| Line | Sidewalk Location | SDW-ID | Curb Ramp Location | Installer | District | 1 | 2 | 3 | 4 | 5 | 6 |
| 613 | W BOSTON ST BETWEEN THORNDYKE AVE W AND 26TH AVE W, S SIDE | SDW-8683 | L | Crew | DISTRICT7 | 5 | 17 | 2 | 38 | 56 | 1 |
| 614 | WEST GREEN LAKE DR N BETWEEN N 76TH ST AND N 77TH ST, W SIDE | SDW-12597 | L | Crew | DISTRICT6 | 6 | 8 | 0 | 68 | 120 | 1 |
| 615 | WEST GREEN LAKE DR N BETWEEN N 76TH ST AND N 77TH ST, E SIDE | SDW-34720 | L | Crew | DISTRICT6 | 6 | 8 | 0 | 68 | 120 | 1 |
| 616 | WEST GREEN LAKE DR N BETWEEN STONE AVE N AND N 76TH ST, NW SIDE | SDW-12598 | L | Crew | DISTRICT6 | 5 | 4 | 0 | 68 | 116 | 1 |
| 617 | WEST GREEN LAKE DR N BETWEEN STONE AVE N AND N 76TH ST, NW SIDE | SDW-12598 | H | Crew | DISTRICT6 | 5 | 4 | 0 | 68 | 116 | 1 |
| 618 | WEST GREEN LAKE DR N BETWEEN STONE AVE N AND N 76TH ST, SE SIDE | SDW-34721 | L | Crew | DISTRICT6 | 5 | 4 | 0 | 68 | 116 | 1 |
| 619 | WEST GREEN LAKE DR N BETWEEN STONE AVE N AND N 76TH ST, SE SIDE | SDW-34721 | H | Crew | DISTRICT6 | 5 | 4 | 0 | 68 | 116 | 1 |
| 620 | 14TH AVE E BETWEEN E ALOHA ST AND E WARD ST, W SIDE | SDW-18952 | H | Crew | DISTRICT3 | 3 | 8 | 3 | 78 | 117 | 1 |
| 621 | 14TH AVE E BETWEEN E WARD ST AND E PROSPECT ST, W SIDE | SDW-18951 | H | Crew | DISTRICT3 | 2 | 7 | 3 | 57 | 82 | 1 |
| 622 | 14TH AVE E BETWEEN E WARD ST AND E PROSPECT ST, E SIDE | SDW-40644 | L | Crew | DISTRICT3 | 2 | 7 | 3 | 56 | 79 | 1 |
| 623 | 14TH AVE E BETWEEN E WARD ST AND E PROSPECT ST, E SIDE | SDW-40644 | H | Crew | DISTRICT3 | 2 | 7 | 3 | 56 | 79 | 1 |
| 624 | 37TH AVE BETWEEN E OLIVE ST AND E HOWELL ST, W SIDE | SDW-16144 | H | Crew | DISTRICT3 | 10 | 13 | 0 | 48 | 77 | 1 |
| 625 | 37TH AVE BETWEEN E OLIVE ST AND E HOWELL ST, E SIDE | SDW-16145 | H | Crew | DISTRICT3 | 10 | 13 | 0 | 50 | 75 | 1 |
| 626 | 38TH AVE BETWEEN E HOWELL ST AND E DENNY WAY, W SIDE | SDW-39884 | L | Crew | DISTRICT3 | 10 | 11 | 0 | 39 | 63 | 1 |
| 627 | E HOWELL ST BETWEEN 36TH AVE AND 37TH AVE, S SIDE | SDW-16273 | L | Crew | DISTRICT3 | 9 | 13 | 0 | 43 | 69 | 1 |
| 628 | E HOWELL ST BETWEEN 36TH AVE AND 37TH AVE, S SIDE | SDW-16273 | H | Crew | DISTRICT3 | 9 | 13 | 0 | 43 | 69 | 1 |
| 629 | E HOWELL ST BETWEEN 36TH AVE AND 37TH AVE, N SIDE | SDW-41500 | M | Crew | DISTRICT3 | 10 | 13 | 0 | 45 | 74 | 1 |
| 630 | E HOWELL ST BETWEEN 36TH AVE AND 37TH AVE, N SIDE | SDW-41500 | H | Crew | DISTRICT3 | 10 | 13 | 0 | 45 | 74 | 1 |
| 631 | E HOWELL ST BETWEEN 37TH AVE AND 38TH AVE, S SIDE | SDW-17268 | L | Crew | DISTRICT3 | 9 | 12 | 0 | 41 | 65 | 1 |
| 632 | E HOWELL ST BETWEEN 37TH AVE AND 38TH AVE, N SIDE | SDW-17269 | L | Crew | DISTRICT3 | 9 | 12 | 0 | 41 | 66 | 1 |
| 633 | E HOWELL ST BETWEEN BOYLSTON S AVE AND HARVARD AVE, S SIDE | SDW-21567 | L | Crew | DISTRICT3 | 4 | 31 | 0 | 344 | 524 | 0 |
| 634 | E PROSPECT ST BETWEEN 13TH AVE E AND 14TH AVE E, S SIDE | SDW-20840 | H | Crew | DISTRICT3 | 2 | 9 | 3 | 65 | 90 | 1 |
| 635 | E PROSPECT ST BETWEEN 13TH AVE E AND 14TH AVE E, N SIDE | SDW-41148 | H | Crew | DISTRICT3 | 2 | 9 | 3 | 65 | 90 | 1 |
| 636 | E PROSPECT ST BETWEEN 14TH AVE E AND 15TH S AVE E, S SIDE | SDW-20838 | H | Crew | DISTRICT3 | 2 | 8 | 3 | 63 | 92 | 1 |
| 637 | E PROSPECT ST BETWEEN 14TH AVE E AND 15TH S AVE E, N SIDE | SDW-20839 | L | Crew | DISTRICT3 | 2 | 8 | 3 | 63 | 92 | 1 |
| 638 | E WARD ST BETWEEN 14TH AVE E AND 15TH AVE E, S SIDE | SDW-20848 | H | Crew | DISTRICT3 | 3 | 8 | 3 | 73 | 104 | 1 |
| 639 | HARVARD AVE BETWEEN E HOWELL ST AND E DENNY WAY, W SIDE | SDW-19249 | H | Crew | DISTRICT3 | 6 | 32 | 0 | 351 | 537 | 0 |
| 640 | HARVARD AVE BETWEEN E OLIVE ST AND E HOWELL ST, E SIDE | SDW-19371 | H | Crew | DISTRICT3 | 4 | 31 | 0 | 457 | 673 | 0 |
| 641 | NW 59TH ST BETWEEN 26TH AVE NW AND 28TH AVE NW, S SIDE | SDW-6816 | L | Crew | DISTRICT6 | 6 | 8 | 1 | 145 | 251 | 0 |
| 642 | NW 59TH ST BETWEEN 26TH AVE NW AND 28TH AVE NW, S SIDE | SDW-6816 | H | Crew | DISTRICT6 | 6 | 8 | 1 | 145 | 251 | 0 |
| 643 | E DENNY WAY BETWEEN HARVARD AVE AND BROADWAY, S SIDE | SDW-15101 | H | Crew | DISTRICT3 | 6 | 24 | 0 | 306 | 481 | 0 |
| 644 | 24TH AVE NW BETWEEN NW 58TH ST AND NW 59TH ST, W SIDE | SDW-34945 | H | Crew | DISTRICT6 | 9 | 6 | 1 | 248 | 397 | 0 |
| 645 | 24TH AVE NW BETWEEN NW 58TH ST AND NW 59TH ST, E SIDE | SDW-844 | H | Crew | DISTRICT6 | 9 | 6 | 1 | 246 | 402 | 0 |
| 646 | 24TH AVE NW BETWEEN NW 59TH ST AND NW 60TH ST, W SIDE | SDW-842 | L | Crew | DISTRICT6 | 7 | 7 | 1 | 236 | 368 | 0 |
| 647 | 24TH AVE NW BETWEEN NW 59TH ST AND NW 60TH ST, E SIDE | SDW-843 | L | Crew | DISTRICT6 | 7 | 7 | 1 | 239 | 372 | 0 |
| 648 | NW 59TH ST BETWEEN 22ND AVE NW AND 24TH AVE NW, S SIDE | SDW-13099 | H | Crew | DISTRICT6 | 9 | 7 | 1 | 313 | 497 | 0 |

SDOT ADA Transition Plan Appendix 6.1a:
2020 SDOT Projected Curb Ramp Construction/Remediation Breakdown (by Ramp Locations)

| SDOT ADA Transition Plan Appendix 6.1a: 2020 SDOT Projected Curb Ramp Construction/Remediation Breakdown (by Ramp Locations) | | | | | | Facilities Served | | | | | |
|---|---|-----------|--------------------|-----------|-----------|-------------------|----|---|-----|-----|---|
| Line | Sidewalk Location | SDW-ID | Curb Ramp Location | Installer | District | 1 | 2 | 3 | 4 | 5 | 6 |
| 649 | NW 59TH ST BETWEEN 22ND AVE NW AND 24TH AVE NW, N SIDE | SDW-38026 | H | Crew | DISTRICT6 | 9 | 7 | 1 | 270 | 433 | 0 |
| 650 | NW 59TH ST BETWEEN 24TH AVE NW AND 26TH AVE NW, N SIDE | SDW-13098 | L | Crew | DISTRICT6 | 8 | 8 | 1 | 242 | 383 | 0 |
| 651 | NW 59TH ST BETWEEN 24TH AVE NW AND 26TH AVE NW, S SIDE | SDW-6818 | L | Crew | DISTRICT6 | 8 | 8 | 1 | 244 | 390 | 0 |
| 652 | 12TH AVE S BETWEEN S CONCORD ST AND S HENDERSON ST, W SIDE | SDW-32843 | H | Crew | DISTRICT1 | 5 | 24 | 0 | 157 | 306 | 0 |
| 653 | 12TH AVE S BETWEEN S CONCORD ST AND S HENDERSON ST, E SIDE | SDW-45192 | H | Crew | DISTRICT1 | 5 | 24 | 0 | 157 | 306 | 0 |
| 654 | 12TH AVE S BETWEEN S HENDERSON ST AND S DIRECTOR ST, E SIDE | SDW-32841 | L | Crew | DISTRICT1 | 5 | 29 | 0 | 149 | 297 | 0 |
| 655 | 12TH AVE S BETWEEN S HENDERSON ST AND S DIRECTOR ST, W SIDE | SDW-32842 | L | Crew | DISTRICT1 | 5 | 29 | 0 | 149 | 297 | 0 |
| 656 | 35TH AVE W BETWEEN W FORT ST AND W MCCORD PL, E SIDE | SDW-1686 | H | Crew | DISTRICT7 | 5 | 11 | 0 | 53 | 77 | 1 |
| 657 | 35TH AVE W BETWEEN W FORT ST AND W MCCORD PL, W SIDE | SDW-34845 | H | Crew | DISTRICT7 | 5 | 10 | 0 | 51 | 75 | 1 |
| 658 | 35TH AVE W BETWEEN W MCCORD PL AND W LAWTON ST, W SIDE | SDW-1684 | L | Crew | DISTRICT7 | 4 | 6 | 0 | 35 | 48 | 1 |
| 659 | 36TH AVE W BETWEEN W FORT ST AND W MCCORD PL, E SIDE | SDW-2482 | H | Crew | DISTRICT7 | 5 | 9 | 0 | 44 | 59 | 1 |
| 660 | 36TH AVE W BETWEEN W LAWTON S ST AND LAWTON LN W, E SIDE | SDW-44226 | L | Crew | DISTRICT7 | 4 | 4 | 0 | 18 | 28 | 1 |
| 661 | 36TH AVE W BETWEEN W MCCORD PL AND W LAWTON S ST, E SIDE | SDW-1189 | L | Crew | DISTRICT7 | 4 | 4 | 0 | 18 | 28 | 1 |
| 662 | 36TH AVE W BETWEEN W MCCORD PL AND W LAWTON S ST, E SIDE | SDW-1189 | H | Crew | DISTRICT7 | 4 | 4 | 0 | 18 | 28 | 1 |
| 663 | S HENDERSON ST BETWEEN 10TH AVE S AND 12TH AVE S, S SIDE | SDW-34479 | H | Crew | DISTRICT1 | 3 | 6 | 1 | 35 | 85 | 1 |
| 664 | S HENDERSON ST BETWEEN 10TH AVE S AND 12TH AVE S, N SIDE | SDW-34480 | H | Crew | DISTRICT1 | 3 | 7 | 1 | 38 | 87 | 0 |
| 665 | S HENDERSON ST BETWEEN 12TH AVE S AND 14TH AVE S, S SIDE | SDW-34478 | L | Crew | DISTRICT1 | 0 | 6 | 1 | 36 | 96 | 1 |
| 666 | S HENDERSON ST BETWEEN 12TH AVE S AND 14TH AVE S, N SIDE | SDW-43464 | L | Crew | DISTRICT1 | 0 | 6 | 1 | 37 | 98 | 1 |
| 667 | W MCCORD PL BETWEEN 34TH AVE W AND 35TH AVE W, S SIDE | SDW-37059 | H | Crew | DISTRICT7 | 4 | 7 | 0 | 43 | 65 | 1 |
| 668 | W MCCORD PL BETWEEN 35TH AVE W AND 36TH AVE W, S SIDE | SDW-7304 | L | Crew | DISTRICT7 | 5 | 7 | 0 | 34 | 46 | 1 |
| 669 | W MCCORD PL BETWEEN 35TH AVE W AND 36TH AVE W, N SIDE | SDW-8362 | L | Crew | DISTRICT7 | 4 | 6 | 0 | 33 | 44 | 1 |
| 670 | 18TH AVE SW BETWEEN SW HOLLY ST AND SW MYRTLE ST, E SIDE | SDW-39463 | M | Crew | DISTRICT1 | 5 | 15 | 1 | 24 | 55 | 1 |
| 671 | 21ST AVE BETWEEN E CHERRY ST AND E COLUMBIA ST, E SIDE | SDW-20540 | L | Crew | DISTRICT3 | 9 | 12 | 1 | 69 | 107 | 1 |
| 672 | 21ST AVE BETWEEN E JAMES ST AND E CHERRY ST, E SIDE | SDW-958 | H | Crew | DISTRICT3 | 9 | 14 | 1 | 62 | 94 | 0 |
| 673 | 21ST AVE BETWEEN E JEFFERSON ST AND E JAMES ST, E SIDE | SDW-20049 | L | Crew | DISTRICT3 | 11 | 14 | 1 | 69 | 107 | 0 |
| 674 | 21ST AVE BETWEEN E JEFFERSON ST AND E JAMES ST, W SIDE | SDW-41124 | L | Crew | DISTRICT3 | 11 | 13 | 1 | 68 | 104 | 0 |
| 675 | 21ST AVE BETWEEN E TERRACE ST AND E JEFFERSON ST, E SIDE | SDW-20043 | H | Crew | DISTRICT3 | 9 | 15 | 1 | 90 | 135 | 0 |
| 676 | 21ST AVE BETWEEN E TERRACE ST AND E JEFFERSON ST, W SIDE | SDW-40187 | H | Crew | DISTRICT3 | 8 | 14 | 1 | 91 | 133 | 0 |
| 677 | 37TH AVE S BETWEEN S CHICAGO ST AND S KENYON ST, E SIDE | SDW-22237 | H | Crew | DISTRICT2 | 10 | 13 | 0 | 50 | 75 | 1 |
| 678 | 52ND AVE S BETWEEN DEAD END 3 AND S KENYON ST, W SIDE | SDW-23614 | H | Crew | DISTRICT2 | 1 | 6 | 2 | 52 | 139 | 1 |
| 679 | 52ND AVE S BETWEEN DEAD END 3 AND S KENYON ST, E SIDE | SDW-44203 | H | Crew | DISTRICT2 | 1 | 6 | 2 | 51 | 134 | 1 |
| 680 | ASHWORTH AVE N BETWEEN N 135TH PL AND N 136TH ST, W SIDE | SDW-34376 | L | Crew | DISTRICT5 | 3 | 7 | 0 | 26 | 58 | 1 |
| 681 | ASHWORTH AVE N BETWEEN N 135TH PL AND N 136TH ST, W SIDE | SDW-34376 | H | Crew | DISTRICT5 | 3 | 7 | 0 | 26 | 58 | 1 |
| 682 | ASHWORTH AVE N BETWEEN N 135TH ST AND N 135TH PL, W SIDE | SDW-44882 | H | Crew | DISTRICT5 | 3 | 7 | 0 | 26 | 58 | 1 |
| 683 | ASHWORTH AVE N BETWEEN N 136TH ST AND N 137TH ST, W SIDE | SDW-34374 | L | Crew | DISTRICT5 | 3 | 7 | 0 | 26 | 58 | 1 |
| 684 | ASHWORTH AVE N BETWEEN N 136TH ST AND N 137TH ST, W SIDE | SDW-34374 | H | Crew | DISTRICT5 | 3 | 7 | 0 | 26 | 58 | 1 |

SDOT ADA Transition Plan Appendix 6.1a:
2020 SDOT Projected Curb Ramp Construction/Remediation Breakdown (by Ramp Locations)

| | | | | | | Facilities Served | | | | | |
|------|--|-----------|--------------------|-----------|-----------|-------------------|----|---|-----|-----|---|
| Line | Sidewalk Location | SDW-ID | Curb Ramp Location | Installer | District | 1 | 2 | 3 | 4 | 5 | 6 |
| 685 | E CHERRY ST BETWEEN 21ST AVE AND 22ND AVE, S SIDE | SDW-22158 | L | Crew | DISTRICT3 | 9 | 13 | 1 | 67 | 102 | 0 |
| 686 | E CHERRY ST BETWEEN 21ST AVE AND 22ND AVE, N SIDE | SDW-22159 | L | Crew | DISTRICT3 | 9 | 12 | 1 | 68 | 101 | 1 |
| 687 | E JEFFERSON ST BETWEEN 20TH AVE AND 21ST AVE, S SIDE | SDW-22789 | H | Crew | DISTRICT3 | 9 | 12 | 1 | 96 | 132 | 1 |
| 688 | E JEFFERSON ST BETWEEN 20TH AVE AND 21ST AVE, N SIDE | SDW-22790 | H | Crew | DISTRICT3 | 10 | 12 | 1 | 96 | 129 | 1 |
| 689 | E JEFFERSON ST BETWEEN 21ST AVE AND 22ND AVE, S SIDE | SDW-22788 | L | Crew | DISTRICT3 | 9 | 14 | 1 | 71 | 107 | 0 |
| 690 | E JEFFERSON ST BETWEEN 21ST AVE AND 22ND AVE, N SIDE | SDW-43056 | L | Crew | DISTRICT3 | 9 | 14 | 1 | 74 | 109 | 0 |
| 691 | RAINIER AVE S BETWEEN S ROSE N ST AND S ROSE S ST, W SIDE | SDW-26507 | H | Crew | DISTRICT2 | 2 | 4 | 2 | 44 | 123 | 0 |
| 692 | RAINIER AVE S BETWEEN S ROSE N ST AND S ROSE S ST, E SIDE | SDW-40902 | H | Crew | DISTRICT2 | 2 | 4 | 1 | 44 | 123 | 0 |
| 693 | RAINIER AVE S BETWEEN S ROSE S ST AND S THISTLE ST, E SIDE | SDW-21843 | H | Crew | DISTRICT2 | 5 | 4 | 1 | 43 | 126 | 0 |
| 694 | RAINIER AVE S BETWEEN S ROSE S ST AND S THISTLE ST, W SIDE | SDW-26506 | L | Crew | DISTRICT2 | 5 | 4 | 1 | 42 | 125 | 0 |
| 695 | S KENYON ST BETWEEN 37TH AVE S AND S KENYON WAY, N SIDE | SDW-23701 | H | Crew | DISTRICT2 | 1 | 4 | 2 | 45 | 117 | 1 |
| 696 | S KENYON ST BETWEEN 52ND AVE S AND DUNCAN AVE S, N SIDE | SDW-24844 | L | Crew | DISTRICT2 | 1 | 4 | 2 | 45 | 117 | 1 |
| 697 | S KENYON ST BETWEEN RAINIER AVE S AND WOLCOTT AVE S, S SIDE | SDW-24846 | H | Crew | DISTRICT2 | 1 | 4 | 2 | 49 | 133 | 1 |
| 698 | S KENYON ST BETWEEN RAINIER AVE S AND WOLCOTT AVE S, N SIDE | SDW-42035 | H | Crew | DISTRICT2 | 1 | 4 | 2 | 48 | 132 | 1 |
| 699 | S KENYON ST BETWEEN WOLCOTT AVE S AND 52ND AVE S, N SIDE | SDW-24845 | L | Crew | DISTRICT2 | 1 | 4 | 1 | 45 | 123 | 1 |
| 700 | S KENYON ST BETWEEN WOLCOTT AVE S AND 52ND AVE S, N SIDE | SDW-24845 | H | Crew | DISTRICT2 | 1 | 4 | 1 | 45 | 123 | 1 |
| 701 | S KENYON ST BETWEEN WOLCOTT AVE S AND 52ND AVE S, S SIDE | SDW-42034 | L | Crew | DISTRICT2 | 1 | 4 | 1 | 45 | 121 | 1 |
| 702 | S KENYON ST BETWEEN WOLCOTT AVE S AND 52ND AVE S, S SIDE | SDW-42034 | M | Crew | DISTRICT2 | 1 | 4 | 1 | 45 | 121 | 1 |
| 703 | S ROSE S ST BETWEEN RAINIER S AVE S AND WABASH S AVE S, S SIDE | SDW-26532 | L | Crew | DISTRICT2 | 2 | 4 | 1 | 41 | 119 | 0 |
| 704 | S ROSE S ST BETWEEN RAINIER S AVE S AND WABASH S AVE S, N SIDE | SDW-26533 | L | Crew | DISTRICT2 | 2 | 4 | 1 | 41 | 119 | 0 |
| 705 | S ROSE ST BETWEEN 50TH AVE S AND RAINIER S AVE S, S SIDE | SDW-26778 | H | Crew | DISTRICT2 | 2 | 4 | 2 | 42 | 122 | 0 |
| 706 | S ROSE ST BETWEEN 50TH AVE S AND RAINIER S AVE S, N SIDE | SDW-43819 | H | Crew | DISTRICT2 | 2 | 4 | 2 | 44 | 125 | 0 |
| 707 | WOLCOTT AVE S BETWEEN S KENYON ST AND DEAD END 1, E SIDE | SDW-20119 | L | Crew | DISTRICT2 | 1 | 4 | 1 | 50 | 130 | 1 |
| 708 | WOLCOTT AVE S BETWEEN S KENYON ST AND DEAD END 1, W SIDE | SDW-20120 | L | Crew | DISTRICT2 | 1 | 4 | 1 | 48 | 130 | 1 |
| 709 | MIDVALE AVE N BETWEEN N 45TH ST AND N MIDVALE PL, E SIDE | SDW-5634 | H | Crew | DISTRICT4 | 2 | 12 | 1 | 171 | 241 | 0 |
| 710 | N 45TH ST BETWEEN MIDVALE AVE N AND N MIDVALE PL, S SIDE | SDW-38443 | H | Crew | DISTRICT4 | 1 | 12 | 1 | 174 | 240 | 0 |
| 711 | N MIDVALE PL BETWEEN MIDVALE AVE N AND N 45TH ST, C SIDE | SDW-46806 | M | Crew | DISTRICT4 | 2 | 12 | 1 | 181 | 252 | 0 |
| 712 | N MIDVALE PL BETWEEN MIDVALE AVE N AND N 45TH ST, SW SIDE | SDW-7091 | H | Crew | DISTRICT4 | 2 | 12 | 1 | 181 | 252 | 0 |
| 713 | N MIDVALE PL BETWEEN MIDVALE AVE N AND N 45TH ST, NE SIDE | SDW-7092 | L | Crew | DISTRICT4 | 2 | 12 | 1 | 186 | 259 | 1 |
| 714 | 6TH AVE BETWEEN BLANCHARD ST AND BELL ST, SW SIDE | SDW-2787 | H | Crew | DISTRICT7 | 13 | 56 | 0 | 544 | 850 | 0 |
| 715 | 6TH AVE BETWEEN BLANCHARD ST AND BELL ST, NE SIDE | SDW-2788 | H | Crew | DISTRICT7 | 13 | 49 | 0 | 550 | 846 | 0 |
| 716 | BELL ST BETWEEN 5TH AVE AND 6TH AVE, SE SIDE | SDW-2945 | H | Crew | DISTRICT7 | 9 | 54 | 0 | 503 | 804 | 0 |
| 717 | BELL ST BETWEEN 6TH AVE AND 7TH AVE, SE SIDE | SDW-36795 | L | Crew | DISTRICT7 | 11 | 44 | 0 | 474 | 751 | 0 |
| 718 | 26TH AVE E BETWEEN E GALER W ST AND E GARFIELD ST, W SIDE | SDW-18505 | L | Crew | DISTRICT3 | 4 | 6 | 0 | 34 | 42 | 1 |
| 719 | 26TH AVE E BETWEEN E GALER W ST AND E GARFIELD ST, E SIDE | SDW-40381 | L | Crew | DISTRICT3 | 4 | 6 | 0 | 32 | 40 | 1 |
| 720 | N 34TH ST BETWEEN WOODLAND PARK AVE N AND STONE WAY N, S SIDE | SDW-7800 | H | Crew | DISTRICT4 | 4 | 6 | 1 | 213 | 323 | 0 |

SDOT ADA Transition Plan Appendix 6.1a:
2020 SDOT Projected Curb Ramp Construction/Remediation Breakdown (by Ramp Locations)

| | | | | | | Facilities Served | | | | | |
|------|---|-----------|--------------------|-----------|-----------|-------------------|----|---|-----|------|---|
| Line | Sidewalk Location | SDW-ID | Curb Ramp Location | Installer | District | 1 | 2 | 3 | 4 | 5 | 6 |
| 721 | STONE WAY N BETWEEN N 34TH ST AND N 35TH ST, W SIDE | SDW-5809 | L | Crew | DISTRICT4 | 2 | 8 | 1 | 223 | 332 | 0 |
| 722 | STONE WAY N BETWEEN N NORTHLAKE WAY AND N 34TH ST, W SIDE | SDW-33694 | H | Crew | DISTRICT4 | 1 | 6 | 1 | 191 | 295 | 0 |
| 723 | STONE WAY N BETWEEN N NORTHLAKE WAY AND N 34TH ST, E SIDE | SDW-5810 | L | Crew | DISTRICT4 | 1 | 6 | 1 | 157 | 260 | 0 |
| 724 | PIKE ST BETWEEN ALASKAN WAY AND ALASKAN E RDWY WAY, NW SIDE | SDW-4475 | L | Crew | DISTRICT7 | 5 | 18 | 1 | 611 | 1108 | 0 |
| 725 | 12TH AVE S BETWEEN S JACKSON ST AND S KING ST, E SIDE | SDW-311 | H | Crew | DISTRICT3 | 5 | 29 | 0 | 149 | 297 | 0 |
| 726 | 12TH AVE S BETWEEN S JACKSON ST AND S KING ST, W SIDE | SDW-312 | H | Crew | DISTRICT3 | 5 | 30 | 1 | 141 | 288 | 0 |
| 727 | 12TH AVE S BETWEEN S KING ST AND S WELLER ST, E SIDE | SDW-109 | L | Crew | DISTRICT3 | 7 | 21 | 1 | 134 | 263 | 0 |
| 728 | 12TH AVE S BETWEEN S KING ST AND S WELLER ST, E SIDE | SDW-109 | H | Crew | DISTRICT3 | 7 | 21 | 1 | 134 | 263 | 0 |
| 729 | 12TH AVE S BETWEEN S KING ST AND S WELLER ST, W SIDE | SDW-110 | L | Crew | DISTRICT3 | 7 | 24 | 1 | 133 | 261 | 0 |
| 730 | 12TH AVE S BETWEEN S KING ST AND S WELLER ST, W SIDE | SDW-110 | H | Crew | DISTRICT3 | 7 | 24 | 1 | 133 | 261 | 0 |
| 731 | 12TH AVE S BETWEEN S WELLER ST AND XW S LANE ST, W SIDE | SDW-45517 | L | Crew | DISTRICT3 | 6 | 17 | 1 | 141 | 266 | 0 |
| 732 | 12TH AVE S BETWEEN S WELLER ST AND XW S LANE ST, E SIDE | SDW-45518 | L | Crew | DISTRICT3 | 5 | 16 | 1 | 143 | 267 | 0 |
| 733 | 22ND AVE W BETWEEN W BERTONA ST AND W RUFFNER ST, E SIDE | SDW-38726 | L | Crew | DISTRICT7 | 3 | 11 | 0 | 58 | 99 | 0 |
| 734 | S KING ST BETWEEN 10TH AVE S AND 12TH AVE S, S SIDE | SDW-12205 | H | Crew | DISTRICT2 | 10 | 32 | 1 | 200 | 364 | 0 |
| 735 | S KING ST BETWEEN 10TH AVE S AND 12TH AVE S, N SIDE | SDW-38724 | H | Crew | DISTRICT2 | 10 | 33 | 1 | 194 | 358 | 0 |
| 736 | S KING ST BETWEEN 12TH AVE S AND RAINIER AVE S, N SIDE | SDW-12204 | L | Crew | DISTRICT3 | 6 | 29 | 1 | 188 | 342 | 0 |
| 737 | S WELLER ST BETWEEN 10TH AVE S AND 12TH AVE S, N SIDE | SDW-37529 | H | Crew | DISTRICT2 | 11 | 23 | 1 | 198 | 359 | 0 |
| 738 | S WELLER ST BETWEEN 10TH AVE S AND 12TH AVE S, S SIDE | SDW-8672 | H | Crew | DISTRICT2 | 11 | 23 | 1 | 189 | 346 | 0 |
| 739 | S WELLER ST BETWEEN 12TH AVE S AND RAINIER AVE S, S SIDE | SDW-10975 | L | Crew | DISTRICT3 | 5 | 22 | 1 | 192 | 337 | 0 |
| 740 | S WELLER ST BETWEEN 12TH AVE S AND RAINIER AVE S, N SIDE | SDW-8671 | L | Crew | DISTRICT3 | 5 | 22 | 1 | 194 | 339 | 0 |
| 741 | 30TH AVE NE BETWEEN NE 137TH ST AND NE 140TH ST, E SIDE | SDW-1528 | L | SDOT | DISTRICT5 | 1 | 12 | 1 | 54 | 156 | 1 |
| 742 | 30TH AVE NE BETWEEN NE 137TH ST AND NE 140TH ST, E SIDE | SDW-1528 | H | SDOT | DISTRICT5 | 1 | 12 | 1 | 54 | 156 | 1 |
| 743 | 30TH AVE NE BETWEEN NE 140TH ST AND NE 143RD ST, E SIDE | SDW-1565 | L | SDOT | DISTRICT5 | 1 | 12 | 1 | 54 | 156 | 1 |
| 744 | 30TH AVE NE BETWEEN NE 140TH ST AND NE 143RD ST, E SIDE | SDW-1565 | H | SDOT | DISTRICT5 | 1 | 12 | 1 | 54 | 156 | 1 |
| 745 | 30TH AVE NE BETWEEN NE 143RD ST AND NE 143RD PL, E SIDE | SDW-1682 | L | SDOT | DISTRICT5 | 1 | 12 | 1 | 54 | 156 | 1 |
| 746 | 8TH AVE S BETWEEN S ELMGROVE ST AND S SOUTHERN ST, W SIDE | SDW-33536 | H | SDOT | DISTRICT1 | 6 | 9 | 0 | 13 | 56 | 1 |
| 747 | 8TH AVE S BETWEEN S ELMGROVE ST AND S SOUTHERN ST, E SIDE | SDW-33541 | H | SDOT | DISTRICT1 | 6 | 9 | 0 | 13 | 57 | 1 |
| 748 | 8TH AVE S BETWEEN S ROSE ST AND S THISTLE ST, W SIDE | SDW-42809 | L | SDOT | DISTRICT1 | 7 | 9 | 0 | 21 | 62 | 1 |
| 749 | 8TH AVE S BETWEEN S SOUTHERN ST AND S ROSE ST, W SIDE | SDW-33540 | L | SDOT | DISTRICT1 | 7 | 9 | 0 | 16 | 58 | 1 |
| 750 | 8TH AVE S BETWEEN S SOUTHERN ST AND S ROSE ST, W SIDE | SDW-33540 | H | SDOT | DISTRICT1 | 7 | 9 | 0 | 16 | 58 | 1 |
| 751 | 8TH AVE S BETWEEN S SOUTHERN ST AND S ROSE ST, E SIDE | SDW-46739 | L | SDOT | DISTRICT1 | 7 | 9 | 0 | 16 | 58 | 1 |
| 752 | 8TH AVE S BETWEEN S SULLIVAN ST AND S CLOVERDALE ST, W SIDE | SDW-33828 | L | SDOT | DISTRICT1 | 7 | 11 | 0 | 24 | 60 | 1 |
| 753 | 8TH AVE S BETWEEN S SULLIVAN ST AND S CLOVERDALE ST, E SIDE | SDW-42824 | L | SDOT | DISTRICT1 | 7 | 11 | 0 | 24 | 59 | 1 |
| 754 | 8TH AVE S BETWEEN S THISTLE ST AND S SULLIVAN ST, W SIDE | SDW-33537 | L | SDOT | DISTRICT1 | 7 | 12 | 0 | 23 | 63 | 1 |
| 755 | 8TH AVE S BETWEEN S THISTLE ST AND S SULLIVAN ST, W SIDE | SDW-33537 | H | SDOT | DISTRICT1 | 7 | 12 | 0 | 23 | 63 | 1 |
| 756 | 8TH AVE S BETWEEN S THISTLE ST AND S SULLIVAN ST, E SIDE | SDW-42808 | L | SDOT | DISTRICT1 | 7 | 12 | 0 | 20 | 58 | 1 |

SDOT ADA Transition Plan Appendix 6.1a:
2020 SDOT Projected Curb Ramp Construction/Remediation Breakdown (by Ramp Locations)

| | | | | | | Facilities Served | | | | | |
|------|---|-----------|--------------------|-----------|-----------|-------------------|----|---|----|-----|---|
| Line | Sidewalk Location | SDW-ID | Curb Ramp Location | Installer | District | 1 | 2 | 3 | 4 | 5 | 6 |
| 757 | NE 137TH ST BETWEEN 30TH AVE NE AND 32ND AVE NE, N SIDE | SDW-6464 | L | SDOT | DISTRICT5 | 1 | 9 | 3 | 74 | 167 | 0 |
| 758 | NE 140TH ST BETWEEN 30TH AVE NE AND 32ND AVE NE, S SIDE | SDW-5850 | L | SDOT | DISTRICT5 | 1 | 11 | 1 | 73 | 189 | 1 |
| 759 | NE 140TH ST BETWEEN 30TH AVE NE AND 32ND AVE NE, N SIDE | SDW-5851 | L | SDOT | DISTRICT5 | 1 | 11 | 1 | 73 | 189 | 1 |
| 760 | NE 143RD ST BETWEEN 30TH AVE NE AND 32ND AVE NE, S SIDE | SDW-6618 | L | SDOT | DISTRICT5 | 1 | 11 | 1 | 73 | 189 | 1 |
| 761 | NE 143RD ST BETWEEN 30TH AVE NE AND 32ND AVE NE, N SIDE | SDW-6619 | L | SDOT | DISTRICT5 | 1 | 11 | 1 | 73 | 189 | 1 |
| 762 | S ROSE ST BETWEEN DEAD END 6 AND 8TH AVE S, S SIDE | SDW-34210 | H | SDOT | DISTRICT1 | 7 | 12 | 0 | 21 | 67 | 1 |
| 763 | S SOUTHERN ST BETWEEN 8TH AVE S AND 10TH AVE S, S SIDE | SDW-34338 | L | SDOT | DISTRICT1 | 8 | 10 | 0 | 17 | 59 | 1 |
| 764 | S SOUTHERN ST BETWEEN 8TH AVE S AND 10TH AVE S, N SIDE | SDW-34339 | L | SDOT | DISTRICT1 | 8 | 9 | 0 | 16 | 58 | 1 |
| 765 | S SOUTHERN ST BETWEEN DEAD END AND 8TH AVE S, S SIDE | SDW-34340 | H | SDOT | DISTRICT1 | 7 | 11 | 0 | 15 | 62 | 1 |
| 766 | S SOUTHERN ST BETWEEN DEAD END AND 8TH AVE S, N SIDE | SDW-34341 | H | SDOT | DISTRICT1 | 7 | 11 | 0 | 16 | 62 | 1 |
| 767 | S SULLIVAN ST BETWEEN 8TH AVE S AND 10TH AVE S, S SIDE | SDW-33753 | L | SDOT | DISTRICT1 | 8 | 10 | 0 | 31 | 81 | 1 |
| 768 | S SULLIVAN ST BETWEEN 8TH AVE S AND 10TH AVE S, N SIDE | SDW-45049 | L | SDOT | DISTRICT1 | 8 | 10 | 0 | 31 | 80 | 1 |
| 769 | S SULLIVAN ST BETWEEN DEAD END 1 AND 8TH AVE S, N SIDE | SDW-32217 | H | SDOT | DISTRICT1 | 6 | 10 | 0 | 26 | 63 | 1 |
| 770 | S SULLIVAN ST BETWEEN DEAD END 1 AND 8TH AVE S, S SIDE | SDW-33754 | H | SDOT | DISTRICT1 | 6 | 10 | 0 | 26 | 63 | 1 |
| 771 | S THISTLE ST BETWEEN 8TH AVE S AND 10TH AVE S, S SIDE | SDW-45048 | L | SDOT | DISTRICT1 | 8 | 11 | 0 | 25 | 72 | 1 |
| 772 | 15TH AVE NE BETWEEN NE PACIFIC ST AND NE 40TH ST, W SIDE | SDW-17033 | L | SDOT | DISTRICT4 | 2 | 29 | 1 | 57 | 115 | 0 |
| 773 | MONTLAKE BLVD NE BETWEEN NE PACIFIC ST AND NE PACIFIC PL, W SIDE | SDW-45917 | L | SDOT | DISTRICT4 | 3 | 14 | 1 | 12 | 18 | 0 |
| 774 | MONTLAKE BLVD NE BETWEEN NE PACIFIC ST AND NE PACIFIC PL, W SIDE | SDW-45917 | M | SDOT | DISTRICT4 | 3 | 14 | 1 | 12 | 18 | 0 |
| 775 | MONTLAKE BLVD NE BETWEEN NE PACIFIC ST AND NE PACIFIC PL, W SIDE | SDW-45917 | H | SDOT | DISTRICT4 | 3 | 14 | 1 | 12 | 18 | 0 |
| 776 | NE PACIFIC ST BETWEEN NE PACIFIC PL AND UNIV HOSPITAL DR, NE SIDE | SDW-45489 | H | SDOT | DISTRICT4 | 1 | 19 | 1 | 6 | 12 | 0 |
| 777 | NE PACIFIC ST BETWEEN NE PACIFIC PL AND UNIV HOSPITAL DR, SW SIDE | SDW-46728 | M | SDOT | DISTRICT4 | 1 | 19 | 1 | 6 | 12 | 0 |
| 778 | NE PACIFIC ST BETWEEN NE PACIFIC PL AND UNIV HOSPITAL DR, SW SIDE | SDW-46728 | H | SDOT | DISTRICT4 | 1 | 19 | 1 | 6 | 12 | 0 |
| 779 | 35TH AVE SW BETWEEN FAUNTLEROY S WAY SW AND SW AVALON WAY, W SIDE | SDW-31057 | H | SDOT | DISTRICT1 | 4 | 10 | 1 | 86 | 130 | 0 |
| 780 | 35TH AVE SW BETWEEN FAUNTLEROY S WAY SW AND SW AVALON WAY, E SIDE | SDW-42148 | H | SDOT | DISTRICT1 | 4 | 10 | 1 | 78 | 116 | 1 |
| 781 | 35TH AVE SW BETWEEN SW ALASKA ST AND SW EDMUNDS ST, W SIDE | SDW-31053 | L | SDOT | DISTRICT1 | 6 | 17 | 3 | 70 | 104 | 1 |
| 782 | 35TH AVE SW BETWEEN SW ALASKA ST AND SW EDMUNDS ST, E SIDE | SDW-44971 | L | SDOT | DISTRICT1 | 6 | 16 | 3 | 72 | 106 | 1 |
| 783 | 35TH AVE SW BETWEEN SW AVALON WAY AND SW SNOQUALMIE ST, W SIDE | SDW-31056 | L | SDOT | DISTRICT1 | 6 | 14 | 1 | 84 | 126 | 0 |
| 784 | 35TH AVE SW BETWEEN SW AVALON WAY AND SW SNOQUALMIE ST, W SIDE | SDW-31056 | H | SDOT | DISTRICT1 | 6 | 14 | 1 | 84 | 126 | 0 |
| 785 | 35TH AVE SW BETWEEN SW SNOQUALMIE ST AND SW ALASKA ST, W SIDE | SDW-31055 | L | SDOT | DISTRICT1 | 6 | 13 | 3 | 75 | 114 | 0 |
| 786 | 36TH AVE SW BETWEEN SW ALASKA ST AND SW EDMUNDS ST, W SIDE | SDW-31670 | L | SDOT | DISTRICT1 | 6 | 16 | 3 | 84 | 122 | 1 |
| 787 | 36TH AVE SW BETWEEN SW ALASKA ST AND SW EDMUNDS ST, E SIDE | SDW-42509 | L | SDOT | DISTRICT1 | 6 | 16 | 3 | 84 | 121 | 1 |
| 788 | 36TH AVE SW BETWEEN SW SNOQUALMIE ST AND SW ALASKA ST, E SIDE | SDW-31671 | H | SDOT | DISTRICT1 | 6 | 14 | 3 | 91 | 134 | 0 |
| 789 | 36TH AVE SW BETWEEN SW SNOQUALMIE ST AND SW ALASKA ST, W SIDE | SDW-31672 | H | SDOT | DISTRICT1 | 6 | 14 | 3 | 87 | 128 | 0 |
| 790 | E UNION ST BETWEEN 37TH AVE AND 38TH AVE, S SIDE | SDW-39933 | H | SDOT | DISTRICT3 | 9 | 13 | 0 | 95 | 142 | 1 |
| 791 | HARBOR AVE SW BETWEEN SW HARBOR LN AND SW SPOKANE NR ST, W SIDE | SDW-26590 | H | SDOT | DISTRICT1 | 1 | 9 | 1 | 78 | 122 | 0 |
| 792 | HARBOR AVE SW BETWEEN SW SPOKANE NR ST AND SW AVALON WAY, E SIDE | SDW-4102 | L | SDOT | DISTRICT1 | 1 | 7 | 1 | 67 | 106 | 0 |

SDOT ADA Transition Plan Appendix 6.1a:
2020 SDOT Projected Curb Ramp Construction/Remediation Breakdown (by Ramp Locations)

| | | | | | | Facilities Served | | | | | |
|------|---|-----------|--------------------|-----------|-----------|-------------------|----|---|-----|-----|---|
| Line | Sidewalk Location | SDW-ID | Curb Ramp Location | Installer | District | 1 | 2 | 3 | 4 | 5 | 6 |
| 793 | HARBOR AVE SW BETWEEN SW SPOKANE NR ST AND SW AVALON WAY, E SIDE | SDW-4102 | H | SDOT | DISTRICT1 | 1 | 7 | 1 | 67 | 106 | 0 |
| 794 | HARBOR AVE SW BETWEEN SW SPOKANE NR ST AND SW AVALON WAY, W SIDE | SDW-4103 | L | SDOT | DISTRICT1 | 1 | 6 | 1 | 67 | 106 | 0 |
| 795 | SW ADMIRAL SR WAY BETWEEN SW SPOKANE SR ST AND ADMIRAL AVALON RP, | SDW-8910 | H | SDOT | DISTRICT1 | 6 | 15 | 3 | 80 | 115 | 0 |
| 796 | SW ALASKA ST BETWEEN 35TH AVE SW AND 36TH AVE SW, S SIDE | SDW-33406 | L | SDOT | DISTRICT1 | 6 | 15 | 3 | 80 | 115 | 0 |
| 797 | SW ALASKA ST BETWEEN 35TH AVE SW AND 36TH AVE SW, S SIDE | SDW-33406 | H | SDOT | DISTRICT1 | 6 | 15 | 3 | 80 | 115 | 0 |
| 798 | SW ALASKA ST BETWEEN 35TH AVE SW AND 36TH AVE SW, N SIDE | SDW-33407 | H | SDOT | DISTRICT1 | 6 | 14 | 3 | 82 | 118 | 0 |
| 799 | SW ALASKA ST BETWEEN 36TH AVE SW AND 37TH AVE SW, S SIDE | SDW-33404 | L | SDOT | DISTRICT1 | 7 | 14 | 3 | 90 | 127 | 0 |
| 800 | SW ALASKA ST BETWEEN 36TH AVE SW AND 37TH AVE SW, N SIDE | SDW-33405 | L | SDOT | DISTRICT1 | 7 | 14 | 3 | 92 | 132 | 0 |
| 801 | SW AVALON WAY BETWEEN 35TH AVE SW AND 36TH AVE SW, S SIDE | SDW-33408 | L | SDOT | DISTRICT1 | 5 | 11 | 1 | 88 | 129 | 0 |
| 802 | SW AVALON WAY BETWEEN 35TH AVE SW AND 36TH AVE SW, N SIDE | SDW-33409 | L | SDOT | DISTRICT1 | 4 | 10 | 1 | 88 | 130 | 0 |
| 803 | SW AVALON WAY BETWEEN SW BRADFORD ST AND 30TH AVE SW, E SIDE | SDW-23159 | M | SDOT | DISTRICT1 | 3 | 9 | 1 | 82 | 141 | 0 |
| 804 | SW AVALON WAY BETWEEN SW BRADFORD ST AND 30TH AVE SW, W SIDE | SDW-23160 | M | SDOT | DISTRICT1 | 3 | 9 | 1 | 82 | 142 | 0 |
| 805 | SW AVALON WAY BETWEEN SW CHARLESTOWN ST AND SW BRADFORD ST, E S | SDW-23161 | L | SDOT | DISTRICT1 | 2 | 5 | 1 | 77 | 132 | 0 |
| 806 | SW AVALON WAY BETWEEN SW CHARLESTOWN ST AND SW BRADFORD ST, W S | SDW-23162 | L | SDOT | DISTRICT1 | 2 | 5 | 1 | 78 | 133 | 0 |
| 807 | SW AVALON WAY BETWEEN SW GENESEE ST AND 35TH AVE SW, NW SIDE | SDW-23155 | H | SDOT | DISTRICT1 | 5 | 13 | 1 | 84 | 136 | 0 |
| 808 | SW AVALON WAY BETWEEN SW GENESEE ST AND 35TH AVE SW, SE SIDE | SDW-23156 | L | SDOT | DISTRICT1 | 5 | 13 | 1 | 90 | 149 | 0 |
| 809 | SW AVALON WAY BETWEEN SW ORLEANS ST AND SW CHARLESTOWN ST, E SID | SDW-23163 | H | SDOT | DISTRICT1 | 2 | 5 | 1 | 75 | 130 | 0 |
| 810 | SW AVALON WAY BETWEEN SW ORLEANS ST AND SW CHARLESTOWN ST, W SI | SDW-23164 | L | SDOT | DISTRICT1 | 2 | 6 | 1 | 75 | 130 | 0 |
| 811 | SW AVALON WAY BETWEEN SW ORLEANS ST AND SW CHARLESTOWN ST, W SI | SDW-23164 | H | SDOT | DISTRICT1 | 2 | 6 | 1 | 75 | 130 | 0 |
| 812 | SW AVALON WAY BETWEEN SW SPOKANE SR ST AND SPOKANE TURN RD, E SID | SDW-8915 | L | SDOT | DISTRICT1 | 1 | 9 | 1 | 70 | 112 | 0 |
| 813 | SW CHARLESTOWN ST BETWEEN SW AVALON WAY AND 30TH AVE SW, N SIDE | SDW-39965 | L | SDOT | DISTRICT1 | 2 | 5 | 1 | 78 | 134 | 0 |
| 814 | SW GENESEE ST BETWEEN 31ST AVE SW AND SW AVALON WAY, S SIDE | SDW-46418 | H | SDOT | DISTRICT1 | 4 | 8 | 0 | 45 | 90 | 0 |
| 815 | SW ORLEANS ST BETWEEN SW AVALON WAY AND DEAD END 2, S SIDE | SDW-20430 | L | SDOT | DISTRICT1 | 0 | 6 | 0 | 105 | 141 | 1 |
| 816 | SW SNOQUALMIE ST BETWEEN 35TH AVE SW AND 36TH AVE SW, S SIDE | SDW-30996 | L | SDOT | DISTRICT1 | 6 | 13 | 3 | 86 | 131 | 0 |
| 817 | SW SNOQUALMIE ST BETWEEN 35TH AVE SW AND 36TH AVE SW, N SIDE | SDW-43917 | L | SDOT | DISTRICT1 | 6 | 13 | 1 | 85 | 131 | 0 |
| 818 | SW SPOKANE ST BETWEEN HARBOR AVE SW AND 30TH AVE SW, N SIDE | SDW-45344 | L | SDOT | DISTRICT1 | 6 | 13 | 1 | 85 | 131 | 0 |
| 819 | AURORA AVE N BETWEEN GREEN LAKE DR N AND N 84TH ST, W SIDE | SDW-9681 | L | SDOT | DISTRICT6 | 1 | 9 | 0 | 67 | 108 | 0 |
| 820 | AURORA AVE N BETWEEN N 82ND ST AND GREEN LAKE DR N, E SIDE | SDW-14314 | H | SDOT | DISTRICT6 | 1 | 8 | 0 | 73 | 119 | 0 |
| 821 | GREEN LAKE DR N BETWEEN N 82ND ST AND AURORA AVE N, SW SIDE | SDW-14452 | H | SDOT | DISTRICT6 | 2 | 8 | 0 | 76 | 127 | 0 |
| 822 | GREEN LAKE DR N BETWEEN N 82ND ST AND AURORA AVE N, NE SIDE | SDW-46679 | L | SDOT | DISTRICT6 | 2 | 8 | 0 | 67 | 106 | 0 |
| 823 | GREEN LAKE DR N BETWEEN N 82ND ST AND AURORA AVE N, NE SIDE | SDW-46679 | M | SDOT | DISTRICT6 | 2 | 8 | 0 | 67 | 106 | 0 |
| 824 | GREEN LAKE DR N BETWEEN N 82ND ST AND AURORA AVE N, NE SIDE | SDW-46679 | H | SDOT | DISTRICT6 | 2 | 8 | 0 | 67 | 106 | 0 |
| 825 | N 83RD ST BETWEEN LINDEN AVE N AND AURORA AVE N, N SIDE | SDW-11820 | H | SDOT | DISTRICT6 | 1 | 10 | 0 | 85 | 139 | 1 |
| 826 | 28TH AVE NW BETWEEN NW MARKET ST AND NW 56TH ST, E SIDE | SDW-46804 | L | SDOT | DISTRICT6 | 3 | 13 | 1 | 125 | 217 | 0 |
| 827 | NW 54TH ST BETWEEN 30TH WR AVE NW AND 32ND AVE NW, N SIDE | SDW-45334 | M | SDOT | DISTRICT6 | 3 | 16 | 0 | 72 | 126 | 0 |
| 828 | NW MARKET ST BETWEEN 26TH AVE NW AND 28TH AVE NW, S SIDE | SDW-9781 | H | SDOT | DISTRICT6 | 3 | 13 | 1 | 265 | 424 | 0 |

SDOT ADA Transition Plan Appendix 6.1a:
2020 SDOT Projected Curb Ramp Construction/Remediation Breakdown (by Ramp Locations)

| | | | | | | Facilities Served | | | | | |
|------|---|-----------|--------------------|-----------|-----------|-------------------|----|---|-----|-----|---|
| Line | Sidewalk Location | SDW-ID | Curb Ramp Location | Installer | District | 1 | 2 | 3 | 4 | 5 | 6 |
| 829 | NW MARKET ST BETWEEN BALLARD AVE NW AND 24TH AVE NW, S SIDE | SDW-9784 | H | SDOT | DISTRICT6 | 6 | 10 | 2 | 422 | 646 | 0 |
| 830 | GREENWOOD AVE N BETWEEN N 134TH ST AND N 136TH ST, W SIDE | SDW-44749 | H | SDOT | DISTRICT5 | 2 | 8 | 3 | 29 | 69 | 0 |
| 831 | GREENWOOD AVE N BETWEEN N 136TH ST AND N 137TH ST, W SIDE | SDW-35344 | L | SDOT | DISTRICT5 | 2 | 8 | 3 | 29 | 69 | 0 |
| 832 | GREENWOOD AVE N BETWEEN N 136TH ST AND N 137TH ST, W SIDE | SDW-35344 | H | SDOT | DISTRICT5 | 2 | 8 | 3 | 29 | 69 | 0 |
| 833 | GREENWOOD AVE N BETWEEN N 137TH ST AND N 138TH ST, W SIDE | SDW-35343 | L | SDOT | DISTRICT5 | 0 | 8 | 1 | 44 | 86 | 0 |
| 834 | GREENWOOD AVE N BETWEEN N 137TH ST AND N 138TH ST, W SIDE | SDW-35343 | M | SDOT | DISTRICT5 | 0 | 8 | 1 | 44 | 86 | 0 |
| 835 | GREENWOOD AVE N BETWEEN N 137TH ST AND N 138TH ST, W SIDE | SDW-35343 | H | SDOT | DISTRICT5 | 0 | 8 | 1 | 44 | 86 | 0 |
| 836 | GREENWOOD AVE N BETWEEN N 138TH ST AND N 140TH ST, W SIDE | SDW-35341 | L | SDOT | DISTRICT5 | 0 | 8 | 1 | 44 | 86 | 0 |
| 837 | GREENWOOD AVE N BETWEEN N 138TH ST AND N 140TH ST, W SIDE | SDW-35341 | H | SDOT | DISTRICT5 | 0 | 8 | 1 | 44 | 86 | 0 |
| 838 | GREENWOOD AVE N BETWEEN N 140TH ST AND N 143RD ST, W SIDE | SDW-35340 | L | SDOT | DISTRICT5 | 1 | 12 | 0 | 49 | 88 | 0 |
| 839 | GREENWOOD AVE N BETWEEN N 143RD ST AND N 144TH ST, W SIDE | SDW-35338 | L | SDOT | DISTRICT5 | 1 | 12 | 0 | 49 | 88 | 0 |
| 840 | GREENWOOD AVE N BETWEEN N 143RD ST AND N 144TH ST, W SIDE | SDW-35338 | H | SDOT | DISTRICT5 | 1 | 12 | 0 | 50 | 90 | 0 |
| 841 | GREENWOOD AVE N BETWEEN N 144TH ST AND N 145TH ST, W SIDE | SDW-35336 | L | SDOT | DISTRICT5 | 1 | 11 | 0 | 43 | 73 | 0 |
| 842 | GREENWOOD AVE N BETWEEN N 144TH ST AND N 145TH ST, W SIDE | SDW-35336 | H | SDOT | DISTRICT5 | 1 | 11 | 0 | 43 | 73 | 0 |
| 843 | N 137TH ST BETWEEN PALATINE AVE N AND GREENWOOD AVE N, S SIDE | SDW-36522 | H | SDOT | DISTRICT5 | 0 | 8 | 1 | 30 | 68 | 1 |
| 844 | N 137TH ST BETWEEN PALATINE AVE N AND GREENWOOD AVE N, N SIDE | SDW-44701 | H | SDOT | DISTRICT5 | 0 | 8 | 1 | 30 | 68 | 1 |
| 845 | N 140TH ST BETWEEN PALATINE AVE N AND GREENWOOD AVE N, S SIDE | SDW-32878 | H | SDOT | DISTRICT5 | 0 | 8 | 1 | 30 | 68 | 1 |
| 846 | N 143RD ST BETWEEN 1ST E AVE NW AND GREENWOOD AVE N, S SIDE | SDW-44926 | H | SDOT | DISTRICT5 | 0 | 8 | 1 | 30 | 68 | 1 |
| 847 | N 144TH ST BETWEEN 1ST AVE NW AND GREENWOOD AVE N, S SIDE | SDW-33228 | H | SDOT | DISTRICT5 | 0 | 8 | 1 | 30 | 68 | 1 |
| 848 | N 144TH ST BETWEEN 1ST AVE NW AND GREENWOOD AVE N, N SIDE | SDW-45085 | H | SDOT | DISTRICT5 | 0 | 5 | 0 | 21 | 64 | 0 |
| 849 | N 145TH ST BETWEEN 1ST AVE NW AND GREENWOOD AVE N, S SIDE | SDW-29817 | H | SDOT | DISTRICT5 | 1 | 13 | 0 | 44 | 71 | 1 |
| 850 | 46TH AVE S BETWEEN DEAD END 3 AND S GRAHAM ST, W SIDE | SDW-25750 | H | SDOT | DISTRICT2 | 1 | 5 | 0 | 34 | 89 | 0 |
| 851 | 46TH AVE S BETWEEN DEAD END 3 AND S GRAHAM ST, E SIDE | SDW-42925 | H | SDOT | DISTRICT2 | 1 | 5 | 0 | 34 | 89 | 0 |
| 852 | 46TH AVE S BETWEEN S GRAHAM ST AND RAINIER AVE S, E SIDE | SDW-25748 | L | SDOT | DISTRICT2 | 1 | 5 | 0 | 34 | 89 | 0 |
| 853 | 46TH AVE S BETWEEN S GRAHAM ST AND RAINIER AVE S, E SIDE | SDW-25748 | H | SDOT | DISTRICT2 | 1 | 5 | 0 | 34 | 89 | 0 |
| 854 | 46TH AVE S BETWEEN S GRAHAM ST AND RAINIER AVE S, W SIDE | SDW-25749 | L | SDOT | DISTRICT2 | 1 | 5 | 0 | 34 | 89 | 0 |
| 855 | 46TH AVE S BETWEEN S GRAHAM ST AND RAINIER AVE S, W SIDE | SDW-25749 | L | SDOT | DISTRICT2 | 1 | 5 | 0 | 34 | 89 | 0 |
| 856 | RAINIER AVE S BETWEEN 46TH AVE S AND S EDDY ST, NE SIDE | SDW-25058 | L | SDOT | DISTRICT2 | 1 | 5 | 0 | 35 | 90 | 0 |
| 857 | RAINIER AVE S BETWEEN 46TH AVE S AND S EDDY ST, NE SIDE | SDW-25058 | H | SDOT | DISTRICT2 | 1 | 5 | 0 | 35 | 90 | 0 |
| 858 | RAINIER AVE S BETWEEN S GRAHAM ST AND 46TH AVE S, NE SIDE | SDW-25059 | H | SDOT | DISTRICT2 | 1 | 5 | 0 | 32 | 86 | 0 |
| 859 | RAINIER AVE S BETWEEN S KENNY ST AND S GRAHAM ST, W SIDE | SDW-45524 | H | SDOT | DISTRICT2 | 5 | 6 | 0 | 76 | 150 | 0 |
| 860 | S GRAHAM ST BETWEEN 44TH AVE S AND RAINIER AVE S, N SIDE | SDW-43949 | H | SDOT | DISTRICT2 | 3 | 4 | 0 | 38 | 90 | 1 |
| 861 | S GRAHAM ST BETWEEN 44TH AVE S AND RAINIER AVE S, N SIDE | SDW-46170 | L | SDOT | DISTRICT2 | 2 | 4 | 0 | 29 | 82 | 0 |
| 862 | S GRAHAM ST BETWEEN 46TH AVE S AND LAFERN PL S, S SIDE | SDW-42124 | L | SDOT | DISTRICT2 | 1 | 5 | 0 | 31 | 85 | 0 |
| 863 | S GRAHAM ST BETWEEN RAINIER AVE S AND 46TH AVE S, N SIDE | SDW-24434 | H | SDOT | DISTRICT2 | 2 | 4 | 0 | 30 | 85 | 0 |
| 864 | 12TH AVE E BETWEEN E HARRISON ST AND E REPUBLICAN ST, W SIDE | SDW-21461 | L | SDOT | DISTRICT3 | 6 | 21 | 0 | 278 | 439 | 0 |

SDOT ADA Transition Plan Appendix 6.1a:
2020 SDOT Projected Curb Ramp Construction/Remediation Breakdown (by Ramp Locations)

| | | | | | | Facilities Served | | | | | |
|------|--|-----------|--------------------|-----------|-----------|-------------------|----|---|-----|-----|---|
| Line | Sidewalk Location | SDW-ID | Curb Ramp Location | Installer | District | 1 | 2 | 3 | 4 | 5 | 6 |
| 865 | 12TH AVE E BETWEEN E HARRISON ST AND E REPUBLICAN ST, E SIDE | SDW-21462 | L | SDOT | DISTRICT3 | 6 | 19 | 1 | 275 | 434 | 0 |
| 866 | 12TH AVE E BETWEEN E MERCER ST AND E ROY ST, W SIDE | SDW-21457 | H | SDOT | DISTRICT3 | 5 | 15 | 2 | 203 | 327 | 0 |
| 867 | 12TH AVE E BETWEEN E MERCER ST AND E ROY ST, E SIDE | SDW-21458 | H | SDOT | DISTRICT3 | 5 | 15 | 2 | 195 | 314 | 0 |
| 868 | 12TH AVE E BETWEEN E ROY ST AND E ALOHA ST, W SIDE | SDW-21455 | L | SDOT | DISTRICT3 | 4 | 14 | 2 | 173 | 275 | 1 |
| 869 | 12TH AVE E BETWEEN E ROY ST AND E ALOHA ST, E SIDE | SDW-21456 | L | SDOT | DISTRICT3 | 4 | 14 | 2 | 166 | 267 | 1 |
| 870 | 12TH AVE E BETWEEN E THOMAS ST AND E HARRISON ST, E SIDE | SDW-21464 | H | SDOT | DISTRICT3 | 6 | 18 | 1 | 288 | 462 | 0 |
| 871 | 15TH AVE E BETWEEN E HARRISON N ST AND E REPUBLICAN S ST, E SIDE | SDW-40855 | H | SDOT | DISTRICT3 | 3 | 14 | 3 | 201 | 296 | 0 |
| 872 | 15TH AVE E BETWEEN E HARRISON N ST AND E REPUBLICAN S ST, W SIDE | SDW-40995 | L | SDOT | DISTRICT3 | 2 | 13 | 3 | 193 | 287 | 0 |
| 873 | 15TH AVE E BETWEEN E HARRISON N ST AND E REPUBLICAN S ST, W SIDE | SDW-40995 | H | SDOT | DISTRICT3 | 2 | 13 | 3 | 193 | 287 | 0 |
| 874 | 15TH AVE E BETWEEN E REPUBLICAN N ST AND E MERCER S ST, E SIDE | SDW-17779 | L | SDOT | DISTRICT3 | 3 | 13 | 4 | 184 | 271 | 0 |
| 875 | 15TH AVE E BETWEEN E REPUBLICAN N ST AND E MERCER S ST, W SIDE | SDW-19151 | L | SDOT | DISTRICT3 | 3 | 12 | 4 | 190 | 281 | 0 |
| 876 | 15TH AVE E BETWEEN E REPUBLICAN S ST AND E REPUBLICAN N ST, E SIDE | SDW-17780 | H | SDOT | DISTRICT3 | 2 | 12 | 3 | 180 | 263 | 0 |
| 877 | 15TH AVE E BETWEEN E REPUBLICAN S ST AND E REPUBLICAN N ST, W SIDE | SDW-19152 | L | SDOT | DISTRICT3 | 2 | 10 | 3 | 175 | 257 | 0 |
| 878 | 17TH AVE E BETWEEN E HARRISON ST AND E REPUBLICAN S ST, E SIDE | SDW-18541 | H | SDOT | DISTRICT3 | 8 | 20 | 2 | 185 | 273 | 1 |
| 879 | 17TH AVE E BETWEEN E HARRISON ST AND E REPUBLICAN S ST, W SIDE | SDW-41352 | H | SDOT | DISTRICT3 | 8 | 20 | 2 | 189 | 277 | 1 |
| 880 | 17TH AVE E BETWEEN E REPUBLICAN N ST AND E MERCER ST, W SIDE | SDW-18539 | L | SDOT | DISTRICT3 | 5 | 19 | 3 | 179 | 265 | 1 |
| 881 | 17TH AVE E BETWEEN E REPUBLICAN N ST AND E MERCER ST, E SIDE | SDW-18540 | L | SDOT | DISTRICT3 | 6 | 19 | 3 | 175 | 260 | 1 |
| 882 | 19TH AVE E BETWEEN E HARRISON ST AND E REPUBLICAN ST, W SIDE | SDW-17684 | H | SDOT | DISTRICT3 | 6 | 21 | 1 | 144 | 210 | 1 |
| 883 | 19TH AVE E BETWEEN E HARRISON ST AND E REPUBLICAN ST, E SIDE | SDW-19336 | H | SDOT | DISTRICT3 | 7 | 21 | 1 | 126 | 193 | 1 |
| 884 | 19TH AVE E BETWEEN E REPUBLICAN ST AND E MERCER ST, W SIDE | SDW-17683 | L | SDOT | DISTRICT3 | 7 | 19 | 1 | 107 | 153 | 0 |
| 885 | 19TH AVE E BETWEEN E REPUBLICAN ST AND E MERCER ST, E SIDE | SDW-19335 | L | SDOT | DISTRICT3 | 8 | 15 | 1 | 107 | 149 | 0 |
| 886 | E HARRISON ST BETWEEN 11TH AVE E AND 12TH AVE E, N SIDE | SDW-12385 | H | SDOT | DISTRICT3 | 7 | 19 | 1 | 299 | 469 | 0 |
| 887 | E HARRISON ST BETWEEN 12TH AVE E AND 13TH AVE E, S SIDE | SDW-17147 | L | SDOT | DISTRICT3 | 6 | 18 | 1 | 267 | 432 | 0 |
| 888 | E HARRISON ST BETWEEN 12TH AVE E AND 13TH AVE E, N SIDE | SDW-41499 | L | SDOT | DISTRICT3 | 6 | 18 | 1 | 267 | 428 | 0 |
| 889 | E HARRISON ST BETWEEN 15TH N AVE E AND 16TH AVE E, S SIDE | SDW-19398 | L | SDOT | DISTRICT3 | 5 | 19 | 2 | 202 | 298 | 0 |
| 890 | E HARRISON ST BETWEEN 15TH N AVE E AND 16TH AVE E, S SIDE | SDW-19398 | M | SDOT | DISTRICT3 | 5 | 19 | 2 | 202 | 298 | 0 |
| 891 | E HARRISON ST BETWEEN 15TH N AVE E AND 16TH AVE E, N SIDE | SDW-19399 | L | SDOT | DISTRICT3 | 5 | 19 | 2 | 209 | 309 | 1 |
| 892 | E HARRISON ST BETWEEN MALDEN AVE E AND 15TH S AVE E, N SIDE | SDW-17143 | H | SDOT | DISTRICT3 | 3 | 13 | 2 | 202 | 293 | 0 |
| 893 | E REPUBLICAN ST BETWEEN 15TH N AVE E AND 16TH AVE E, N SIDE | SDW-15258 | L | SDOT | DISTRICT3 | 5 | 15 | 3 | 204 | 294 | 0 |
| 894 | E REPUBLICAN ST BETWEEN 16TH AVE E AND 17TH N AVE E, S SIDE | SDW-40966 | H | SDOT | DISTRICT3 | 6 | 18 | 3 | 187 | 275 | 1 |
| 895 | E REPUBLICAN ST BETWEEN 17TH S AVE E AND 18TH AVE E, S SIDE | SDW-15260 | L | SDOT | DISTRICT3 | 7 | 17 | 2 | 171 | 251 | 1 |
| 896 | E REPUBLICAN ST BETWEEN 17TH S AVE E AND 18TH AVE E, N SIDE | SDW-15261 | L | SDOT | DISTRICT3 | 7 | 17 | 2 | 172 | 252 | 1 |
| 897 | E REPUBLICAN ST BETWEEN 18TH AVE E AND 19TH AVE E, S SIDE | SDW-15259 | H | SDOT | DISTRICT3 | 6 | 19 | 1 | 152 | 221 | 1 |
| 898 | E REPUBLICAN ST BETWEEN 18TH AVE E AND 19TH AVE E, N SIDE | SDW-40965 | H | SDOT | DISTRICT3 | 6 | 19 | 1 | 151 | 217 | 1 |
| 899 | E REPUBLICAN ST BETWEEN 19TH AVE E AND 20TH AVE E, N SIDE | SDW-18489 | L | SDOT | DISTRICT3 | 8 | 16 | 1 | 105 | 151 | 0 |
| 900 | E REPUBLICAN ST BETWEEN 19TH AVE E AND 20TH AVE E, S SIDE | SDW-40045 | L | SDOT | DISTRICT3 | 8 | 18 | 1 | 104 | 152 | 0 |

SDOT ADA Transition Plan Appendix 6.1a:
2020 SDOT Projected Curb Ramp Construction/Remediation Breakdown (by Ramp Locations)

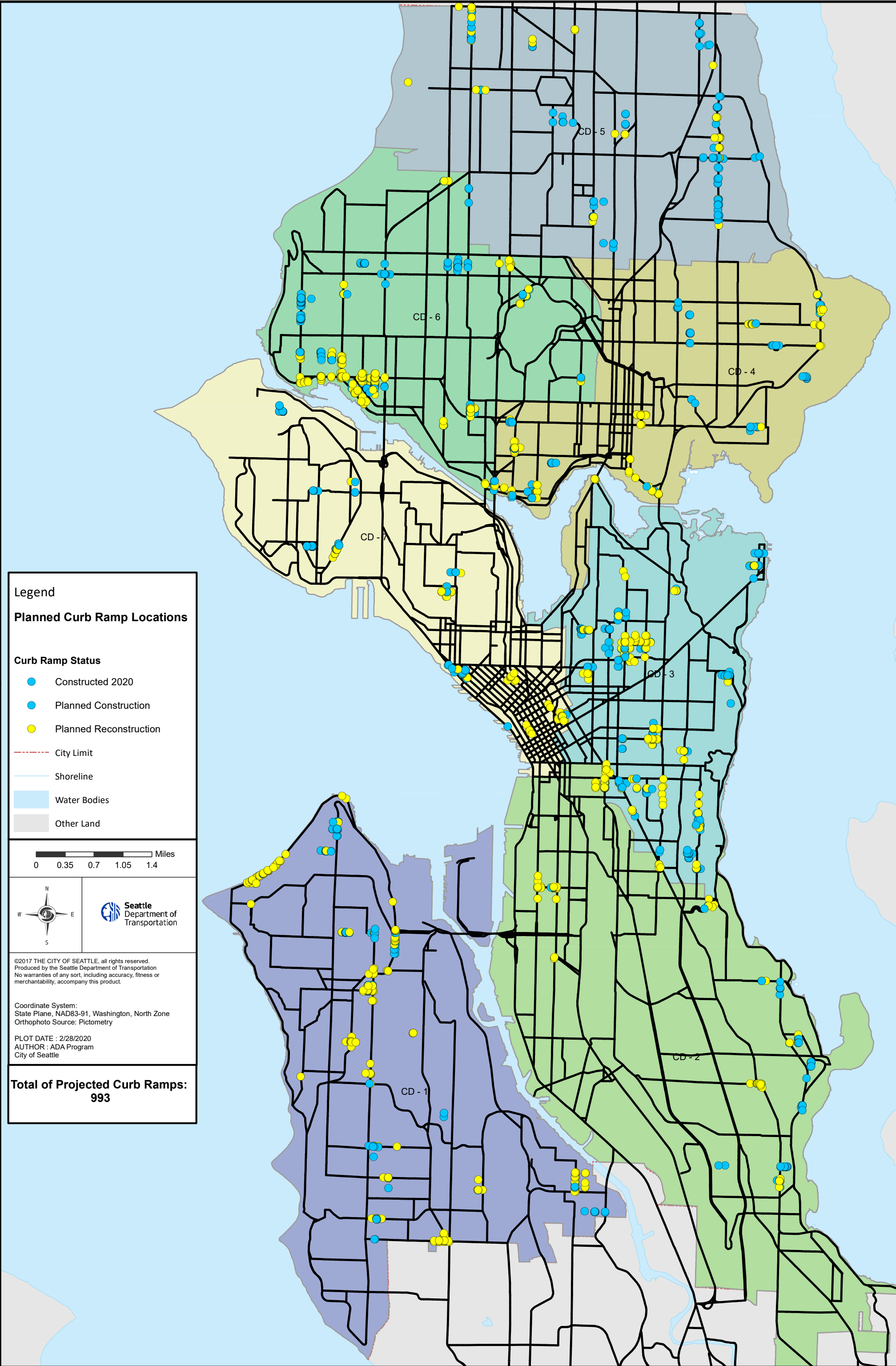
| | | | | | | Facilities Served | | | | | |
|------|--|-----------|--------------------|-----------|-----------|-------------------|----|---|-----|-----|---|
| Line | Sidewalk Location | SDW-ID | Curb Ramp Location | Installer | District | 1 | 2 | 3 | 4 | 5 | 6 |
| 901 | E REPUBLICAN ST BETWEEN MALDEN AVE E AND 15TH S AVE E, S SIDE | SDW-12540 | H | SDOT | DISTRICT3 | 4 | 9 | 3 | 189 | 272 | 0 |
| 902 | E REPUBLICAN ST BETWEEN MALDEN AVE E AND 15TH S AVE E, S SIDE | SDW-12540 | H | SDOT | DISTRICT3 | 4 | 9 | 3 | 189 | 272 | 0 |
| 903 | E REPUBLICAN ST BETWEEN MALDEN AVE E AND 15TH S AVE E, N SIDE | SDW-12541 | H | SDOT | DISTRICT3 | 4 | 10 | 3 | 189 | 273 | 0 |
| 904 | E ROY ST BETWEEN 11TH AVE E AND 12TH AVE E, S SIDE | SDW-13163 | H | SDOT | DISTRICT3 | 4 | 12 | 2 | 186 | 304 | 0 |
| 905 | E ROY ST BETWEEN 11TH AVE E AND 12TH AVE E, N SIDE | SDW-13164 | H | SDOT | DISTRICT3 | 4 | 12 | 2 | 178 | 292 | 1 |
| 906 | E ROY ST BETWEEN 12TH AVE E AND 13TH AVE E, S SIDE | SDW-13162 | L | SDOT | DISTRICT3 | 4 | 13 | 2 | 174 | 278 | 0 |
| 907 | E ROY ST BETWEEN 12TH AVE E AND 13TH AVE E, N SIDE | SDW-40147 | L | SDOT | DISTRICT3 | 4 | 13 | 2 | 174 | 276 | 1 |
| 908 | N 41ST ST BETWEEN MIDVALE AVE N AND STONE S AVE N, S SIDE | SDW-38934 | H | SDOT | DISTRICT4 | 3 | 6 | 0 | 200 | 286 | 1 |
| 909 | N 41ST ST BETWEEN MIDVALE AVE N AND STONE S AVE N, N SIDE | SDW-6171 | H | SDOT | DISTRICT4 | 3 | 6 | 0 | 199 | 284 | 1 |
| 910 | N 41ST ST BETWEEN STONE N AVE N AND INTERLAKE AVE N, N SIDE | SDW-6170 | L | SDOT | DISTRICT4 | 3 | 7 | 1 | 198 | 266 | 1 |
| 911 | STONE WAY N BETWEEN N 41ST N ST AND N 42ND ST, E SIDE | SDW-5951 | L | SDOT | DISTRICT4 | 2 | 10 | 1 | 241 | 319 | 0 |
| 912 | STONE WAY N BETWEEN N 41ST S ST AND N 41ST N ST, E SIDE | SDW-45337 | L | SDOT | DISTRICT4 | 2 | 6 | 1 | 180 | 242 | 0 |
| 913 | STONE WAY N BETWEEN N 41ST S ST AND N 41ST N ST, E SIDE | SDW-45337 | H | SDOT | DISTRICT4 | 2 | 6 | 1 | 180 | 242 | 0 |
| 914 | STONE WAY N BETWEEN N 41ST S ST AND N 41ST N ST, W SIDE | SDW-45338 | L | SDOT | DISTRICT4 | 2 | 6 | 1 | 187 | 263 | 0 |
| 915 | STONE WAY N BETWEEN N 41ST S ST AND N 41ST N ST, W SIDE | SDW-45338 | H | SDOT | DISTRICT4 | 2 | 6 | 1 | 187 | 263 | 0 |
| 916 | STONE WAY N BETWEEN N LUCAS PL AND N 41ST S ST, W SIDE | SDW-36931 | H | SDOT | DISTRICT4 | 2 | 8 | 0 | 198 | 280 | 0 |
| 917 | STONE WAY N BETWEEN N LUCAS PL AND N 41ST S ST, E SIDE | SDW-5952 | H | SDOT | DISTRICT4 | 2 | 8 | 0 | 196 | 267 | 0 |
| 918 | 59TH WR AVE SW BETWEEN SW ADMIRAL WAY AND 59TH AVE SW TURN, W SIDE | SDW-45643 | L | SDOT | DISTRICT1 | 6 | 16 | 1 | 46 | 75 | 1 |
| 919 | NE 70TH ST BETWEEN BURKE GILMAN TRL AND SAND POINT WAY NE, NW SIDE | SDW-45640 | H | SDOT | DISTRICT4 | 4 | 10 | 0 | 27 | 46 | 1 |
| 920 | NE 74TH ST BETWEEN SAND POINT WAY NE AND 62ND AVE NE, N SIDE | SDW-13692 | L | SDOT | DISTRICT4 | 4 | 7 | 0 | 34 | 51 | 1 |
| 921 | NE 74TH ST BETWEEN SAND POINT WAY NE AND 62ND AVE NE, S SIDE | SDW-46716 | L | SDOT | DISTRICT4 | 4 | 7 | 0 | 35 | 52 | 1 |
| 922 | NE 75TH ST BETWEEN BURKE GILMAN TRL AND SAND POINT WAY NE, N SIDE | SDW-13823 | H | SDOT | DISTRICT4 | 4 | 7 | 0 | 34 | 51 | 1 |
| 923 | NE 75TH ST BETWEEN BURKE GILMAN TRL AND SAND POINT WAY NE, S SIDE | SDW-13824 | H | SDOT | DISTRICT4 | 4 | 7 | 0 | 34 | 51 | 1 |
| 924 | NE 77TH ST BETWEEN 58TH E AVE NE AND SAND POINT WAY NE, S SIDE | SDW-13826 | H | SDOT | DISTRICT4 | 4 | 7 | 0 | 34 | 51 | 1 |
| 925 | NE 77TH ST BETWEEN 58TH E AVE NE AND SAND POINT WAY NE, N SIDE | SDW-13827 | H | SDOT | DISTRICT4 | 4 | 7 | 0 | 34 | 51 | 1 |
| 926 | SAND POINT WAY NE BETWEEN NE 65TH ST AND NE 70TH ST, W SIDE | SDW-15522 | H | SDOT | DISTRICT4 | 5 | 12 | 0 | 43 | 71 | 0 |
| 927 | SAND POINT WAY NE BETWEEN NE 65TH ST AND NE 70TH ST, W SIDE | SDW-15522 | H | SDOT | DISTRICT4 | 5 | 12 | 0 | 43 | 71 | 0 |
| 928 | SAND POINT WAY NE BETWEEN NE 65TH ST AND NE 70TH ST, E SIDE | SDW-15523 | H | SDOT | DISTRICT4 | 5 | 10 | 0 | 41 | 69 | 1 |
| 929 | SAND POINT WAY NE BETWEEN NE 70TH ST AND NE 74TH ST, W SIDE | SDW-15521 | H | SDOT | DISTRICT4 | 4 | 8 | 0 | 37 | 56 | 0 |
| 930 | SAND POINT WAY NE BETWEEN NE 70TH ST AND NE 74TH ST, E SIDE | SDW-45930 | H | SDOT | DISTRICT4 | 4 | 7 | 0 | 37 | 55 | 1 |
| 931 | SAND POINT WAY NE BETWEEN NE 74TH ST AND NE 75TH ST, W SIDE | SDW-41267 | L | SDOT | DISTRICT4 | 4 | 7 | 0 | 34 | 51 | 1 |
| 932 | SAND POINT WAY NE BETWEEN NE 74TH ST AND NE 75TH ST, W SIDE | SDW-41267 | H | SDOT | DISTRICT4 | 4 | 7 | 0 | 34 | 51 | 1 |
| 933 | SAND POINT WAY NE BETWEEN NE 74TH ST AND NE 75TH ST, E SIDE | SDW-45931 | L | SDOT | DISTRICT4 | 4 | 7 | 0 | 34 | 51 | 1 |
| 934 | SAND POINT WAY NE BETWEEN NE 75TH ST AND NE 77TH ST, E SIDE | SDW-15519 | L | SDOT | DISTRICT4 | 4 | 7 | 0 | 34 | 51 | 1 |
| 935 | SAND POINT WAY NE BETWEEN NE 75TH ST AND NE 77TH ST, E SIDE | SDW-15519 | H | SDOT | DISTRICT4 | 4 | 7 | 0 | 34 | 51 | 1 |
| 936 | SAND POINT WAY NE BETWEEN NE 75TH ST AND NE 77TH ST, W SIDE | SDW-46805 | L | SDOT | DISTRICT4 | 4 | 7 | 0 | 34 | 51 | 1 |

SDOT ADA Transition Plan Appendix 6.1a:
2020 SDOT Projected Curb Ramp Construction/Remediation Breakdown (by Ramp Locations)

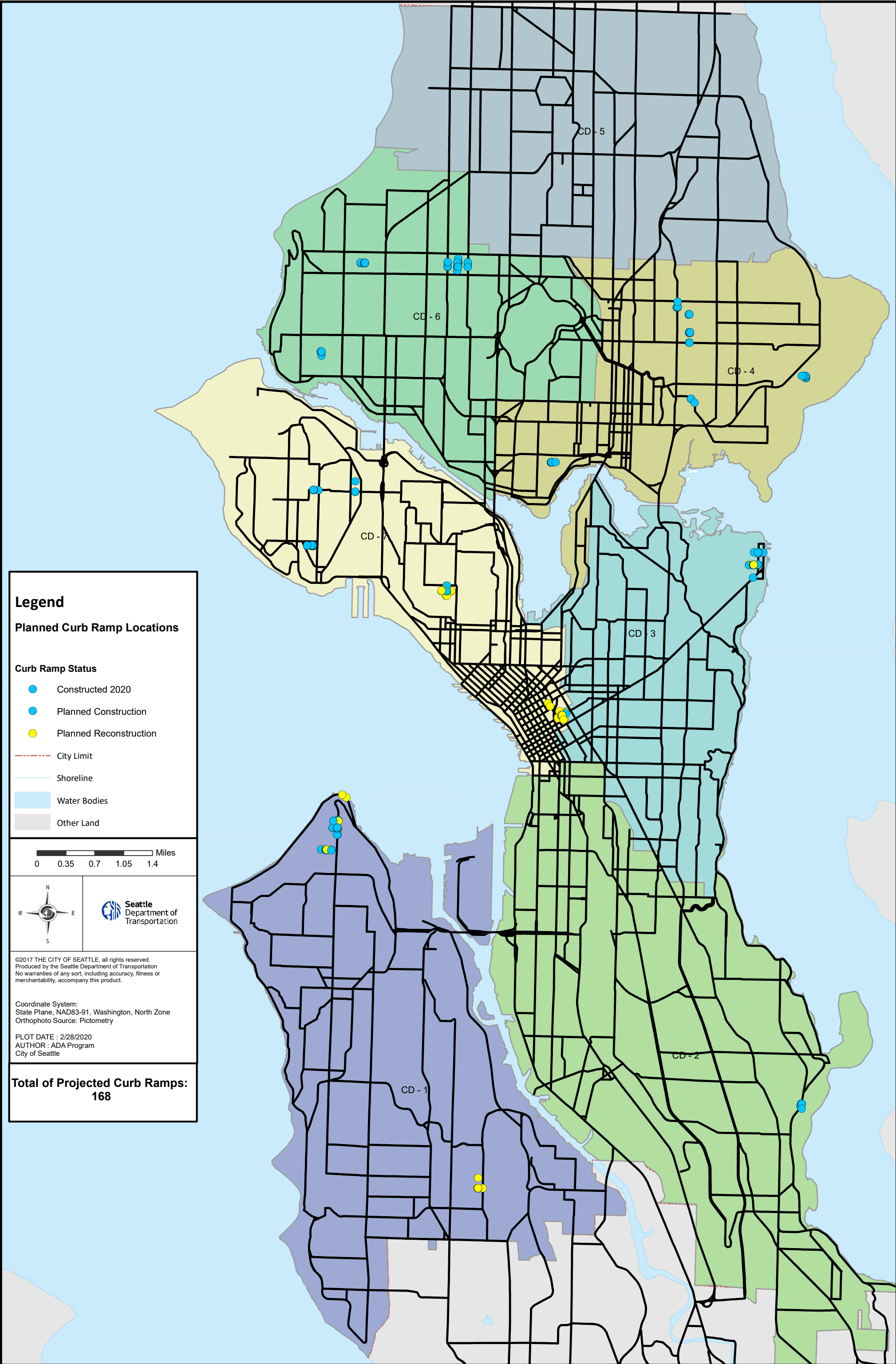
| | | | | | | Facilities Served | | | | | |
|------|--|-----------|--------------------|-----------|-----------|-------------------|----|---|-----|-----|---|
| Line | Sidewalk Location | SDW-ID | Curb Ramp Location | Installer | District | 1 | 2 | 3 | 4 | 5 | 6 |
| 937 | SAND POINT WAY NE BETWEEN NE 77TH ST AND NOAA DR, W SIDE | SDW-41266 | L | SDOT | DISTRICT4 | 3 | 6 | 0 | 39 | 53 | 0 |
| 938 | 12TH AVE NW BETWEEN NW 126TH ST AND NW 127TH ST, W SIDE | SDW-42384 | H | SDOT | DISTRICT5 | 0 | 0 | 3 | 21 | 35 | 1 |
| 939 | 1ST AVE S BETWEEN S LANDER ST AND S FOREST ST, E SIDE | SDW-43239 | L | SDOT | DISTRICT2 | 0 | 10 | 0 | 82 | 174 | 0 |
| 940 | 1ST AVE S BETWEEN S STACY ST AND S LANDER ST, E SIDE | SDW-198 | H | SDOT | DISTRICT2 | 0 | 6 | 0 | 78 | 168 | 0 |
| 941 | 3RD AVE S BETWEEN S LANDER ST AND S FOREST ST, E SIDE | SDW-22679 | L | SDOT | DISTRICT2 | 1 | 20 | 0 | 78 | 200 | 0 |
| 942 | 3RD AVE S BETWEEN S LANDER ST AND S FOREST ST, W SIDE | SDW-43242 | L | SDOT | DISTRICT2 | 1 | 20 | 0 | 79 | 204 | 0 |
| 943 | 4TH AVE S BETWEEN S LANDER ST AND S FOREST ST, W SIDE | SDW-22808 | L | SDOT | DISTRICT2 | 1 | 18 | 0 | 76 | 192 | 0 |
| 944 | S LANDER ST BETWEEN 1ST AVE S AND OCCIDENTAL AVE S, N SIDE | SDW-11582 | L | SDOT | DISTRICT2 | 0 | 8 | 0 | 61 | 122 | 0 |
| 945 | S LANDER ST BETWEEN 1ST AVE S AND OCCIDENTAL AVE S, S SIDE | SDW-23260 | L | SDOT | DISTRICT2 | 0 | 9 | 0 | 63 | 124 | 0 |
| 946 | S LANDER ST BETWEEN 3RD AVE S AND 4TH AVE S, N SIDE | SDW-11580 | L | SDOT | DISTRICT2 | 0 | 16 | 0 | 57 | 170 | 0 |
| 947 | S LANDER ST BETWEEN 3RD AVE S AND 4TH AVE S, N SIDE | SDW-11580 | H | SDOT | DISTRICT2 | 0 | 16 | 0 | 57 | 170 | 0 |
| 948 | S LANDER ST BETWEEN 3RD AVE S AND 4TH AVE S, S SIDE | SDW-23258 | L | SDOT | DISTRICT2 | 0 | 16 | 0 | 63 | 173 | 0 |
| 949 | S LANDER ST BETWEEN 3RD AVE S AND 4TH AVE S, S SIDE | SDW-23258 | H | SDOT | DISTRICT2 | 0 | 16 | 0 | 63 | 173 | 0 |
| 950 | S LANDER ST BETWEEN OCCIDENTAL AVE S AND 3RD AVE S, N SIDE | SDW-11581 | H | SDOT | DISTRICT2 | 0 | 16 | 0 | 86 | 215 | 0 |
| 951 | S LANDER ST BETWEEN OCCIDENTAL AVE S AND 3RD AVE S, S SIDE | SDW-23259 | H | SDOT | DISTRICT2 | 0 | 16 | 0 | 89 | 218 | 0 |
| 952 | S LANDER ST BETWEEN OCCIDENTAL AVE S AND 3RD AVE S, C SIDE | SDW-46803 | L | SDOT | DISTRICT2 | 0 | 16 | 0 | 89 | 218 | 0 |
| 953 | S LANDER ST BETWEEN OCCIDENTAL AVE S AND 3RD AVE S, C SIDE | SDW-46803 | H | SDOT | DISTRICT2 | 0 | 16 | 0 | 89 | 218 | 0 |
| 954 | FUHRMAN AVE E BETWEEN EASTLAKE AVE E AND FAIRVIEW AVE E, NE SIDE | SDW-3564 | L | SDOT | DISTRICT3 | 5 | 8 | 0 | 119 | 156 | 0 |
| 955 | FUHRMAN AVE E BETWEEN EASTLAKE AVE E AND FAIRVIEW AVE E, NE SIDE | SDW-3564 | M | SDOT | DISTRICT3 | 5 | 8 | 0 | 119 | 156 | 0 |
| 956 | FUHRMAN AVE E BETWEEN EASTLAKE AVE E AND FAIRVIEW AVE E, NE SIDE | SDW-3564 | H | SDOT | DISTRICT3 | 5 | 8 | 0 | 119 | 156 | 0 |
| 957 | FUHRMAN AVE E BETWEEN FRANKLIN AVE E AND EASTLAKE AVE E, NE SIDE | SDW-37155 | H | SDOT | DISTRICT3 | 5 | 8 | 0 | 122 | 161 | 0 |
| 958 | UNIVERSITY BR BETWEEN FUHRMAN AVE E AND POINT A, SE SIDE | SDW-37443 | L | SDOT | DISTRICT3 | 6 | 10 | 0 | 124 | 161 | 1 |
| 959 | 15TH AVE E BETWEEN E OLIN S PL AND E OLIN N PL, E SIDE | SDW-41877 | L | TRPLN | DISTRICT3 | 6 | 3 | 0 | 39 | 51 | 1 |
| 960 | 26TH AVE SW BETWEEN PUGET BLVD SW AND SW BRANDON ST, W SIDE | SDW-25496 | H | TRPLN | DISTRICT1 | 7 | 4 | 0 | 33 | 55 | 1 |
| 961 | 3RD AVE NW BETWEEN NW 44TH N ST AND NW 45TH ST, W SIDE | SDW-1643 | L | TRPLN | DISTRICT6 | 3 | 6 | 0 | 68 | 104 | 1 |
| 962 | 3RD AVE NW BETWEEN NW 44TH N ST AND NW 45TH ST, E SIDE | SDW-34836 | L | TRPLN | DISTRICT6 | 3 | 5 | 0 | 68 | 104 | 1 |
| 963 | 44TH AVE NE BETWEEN 44TH PL NE AND NE 70TH ST, W SIDE | SDW-15666 | H | TRPLN | DISTRICT4 | 3 | 8 | 0 | 24 | 34 | 1 |
| 964 | 44TH AVE NE BETWEEN 44TH PL NE AND NE 70TH ST, E SIDE | SDW-41676 | H | TRPLN | DISTRICT4 | 3 | 8 | 0 | 23 | 35 | 1 |
| 965 | 53RD AVE SW BETWEEN ALKI AVE SW AND BONAIR PL SW, SW SIDE | SDW-2758 | L | TRPLN | DISTRICT1 | 3 | 5 | 0 | 27 | 39 | 0 |
| 966 | 56TH AVE SW BETWEEN ALKI AVE SW AND SW LANDER ST, W SIDE | SDW-25974 | L | TRPLN | DISTRICT1 | 7 | 10 | 1 | 42 | 65 | 1 |
| 967 | 56TH AVE SW BETWEEN ALKI AVE SW AND SW LANDER ST, E SIDE | SDW-43017 | L | TRPLN | DISTRICT1 | 7 | 10 | 1 | 42 | 65 | 1 |
| 968 | 57TH AVE SW BETWEEN ALKI AVE SW AND SW LANDER ST, W SIDE | SDW-26095 | L | TRPLN | DISTRICT1 | 7 | 10 | 1 | 50 | 77 | 1 |
| 969 | 57TH AVE SW BETWEEN ALKI AVE SW AND SW LANDER ST, E SIDE | SDW-43018 | L | TRPLN | DISTRICT1 | 7 | 9 | 1 | 45 | 72 | 1 |
| 970 | 59TH AVE SW BETWEEN ALKI AVE SW AND SW LANDER ST, E SIDE | SDW-26097 | L | TRPLN | DISTRICT1 | 6 | 11 | 0 | 44 | 74 | 0 |
| 971 | 59TH AVE SW BETWEEN ALKI AVE SW AND SW LANDER ST, W SIDE | SDW-43019 | L | TRPLN | DISTRICT1 | 6 | 11 | 0 | 43 | 73 | 0 |
| 972 | ALKI AVE SW BETWEEN 53RD AVE SW AND 54TH PL SW, NW SIDE | SDW-26872 | L | TRPLN | DISTRICT1 | 3 | 6 | 0 | 32 | 44 | 0 |

SDOT ADA Transition Plan Appendix 6.1a:
2020 SDOT Projected Curb Ramp Construction/Remediation Breakdown (by Ramp Locations)

| | | | | | | Facilities Served | | | | | |
|------|--|-----------|--------------------|-----------|-----------|-------------------|----|---|----|-----|---|
| Line | Sidewalk Location | SDW-ID | Curb Ramp Location | Installer | District | 1 | 2 | 3 | 4 | 5 | 6 |
| 973 | ALKI AVE SW BETWEEN 53RD AVE SW AND 54TH PL SW, SE SIDE | SDW-26873 | L | TRPLN | DISTRICT1 | 3 | 6 | 0 | 33 | 46 | 0 |
| 974 | ALKI AVE SW BETWEEN 55TH AVE SW AND 56TH AVE SW, SE SIDE | SDW-26981 | H | TRPLN | DISTRICT1 | 4 | 7 | 0 | 36 | 55 | 0 |
| 975 | ALKI AVE SW BETWEEN 55TH AVE SW AND 56TH AVE SW, SE SIDE | SDW-26981 | H | TRPLN | DISTRICT1 | 4 | 7 | 0 | 36 | 55 | 0 |
| 976 | ALKI AVE SW BETWEEN 56TH AVE SW AND 57TH AVE SW, NW SIDE | SDW-26979 | L | TRPLN | DISTRICT1 | 4 | 6 | 0 | 34 | 51 | 0 |
| 977 | ALKI AVE SW BETWEEN 56TH AVE SW AND 57TH AVE SW, SE SIDE | SDW-44168 | L | TRPLN | DISTRICT1 | 5 | 7 | 0 | 35 | 53 | 0 |
| 978 | ALKI AVE SW BETWEEN 56TH AVE SW AND 57TH AVE SW, SE SIDE | SDW-44168 | H | TRPLN | DISTRICT1 | 5 | 7 | 0 | 35 | 53 | 0 |
| 979 | ALKI AVE SW BETWEEN 57TH AVE SW AND 58TH AVE SW, SE SIDE | SDW-26978 | H | TRPLN | DISTRICT1 | 6 | 7 | 0 | 42 | 63 | 0 |
| 980 | ALKI AVE SW BETWEEN 57TH AVE SW AND 58TH AVE SW, NW SIDE | SDW-44167 | L | TRPLN | DISTRICT1 | 6 | 7 | 0 | 39 | 55 | 0 |
| 981 | ALKI AVE SW BETWEEN 58TH AVE SW AND MARINE AVE SW, NW SIDE | SDW-26976 | H | TRPLN | DISTRICT1 | 6 | 7 | 0 | 45 | 66 | 0 |
| 982 | ALKI AVE SW BETWEEN 58TH AVE SW AND MARINE AVE SW, SE SIDE | SDW-26977 | H | TRPLN | DISTRICT1 | 6 | 8 | 0 | 45 | 67 | 0 |
| 983 | ALKI AVE SW BETWEEN 59TH AVE SW AND 60TH AVE SW, NW SIDE | SDW-26973 | L | TRPLN | DISTRICT1 | 6 | 11 | 0 | 42 | 74 | 0 |
| 984 | ALKI AVE SW BETWEEN 59TH AVE SW AND 60TH AVE SW, SE SIDE | SDW-26974 | L | TRPLN | DISTRICT1 | 6 | 15 | 0 | 44 | 76 | 0 |
| 985 | ALKI AVE SW BETWEEN BONAIR DR SW AND 53RD AVE SW, SE SIDE | SDW-44357 | H | TRPLN | DISTRICT1 | 3 | 5 | 0 | 31 | 43 | 0 |
| 986 | ALKI AVE SW BETWEEN MARINE AVE SW AND 59TH AVE SW, SE SIDE | SDW-26975 | L | TRPLN | DISTRICT1 | 6 | 9 | 0 | 45 | 74 | 0 |
| 987 | ALKI AVE SW BETWEEN MARINE AVE SW AND 59TH AVE SW, SE SIDE | SDW-26975 | H | TRPLN | DISTRICT1 | 6 | 9 | 0 | 45 | 74 | 0 |
| 988 | ALKI AVE SW BETWEEN MARINE AVE SW AND 59TH AVE SW, NW SIDE | SDW-44166 | L | TRPLN | DISTRICT1 | 6 | 8 | 0 | 43 | 72 | 0 |
| 989 | ALKI AVE SW BETWEEN MARINE AVE SW AND 59TH AVE SW, NW SIDE | SDW-44166 | H | TRPLN | DISTRICT1 | 6 | 8 | 0 | 43 | 72 | 0 |
| 990 | E ALDER ST BETWEEN 27TH AVE AND M L KING JR WAY, S SIDE | SDW-21273 | H | TRPLN | DISTRICT3 | 7 | 9 | 0 | 60 | 89 | 1 |
| 991 | E ALDER ST BETWEEN 27TH AVE AND M L KING JR WAY, N SIDE | SDW-21274 | H | TRPLN | DISTRICT3 | 6 | 9 | 0 | 58 | 88 | 1 |
| 992 | E ALDER ST BETWEEN M L KING JR WAY AND 28TH AVE, S SIDE | SDW-21891 | L | TRPLN | DISTRICT3 | 7 | 9 | 0 | 63 | 91 | 1 |
| 993 | M L KING JR WAY BETWEEN E FIR ST AND E ALDER ST, W SIDE | SDW-21271 | H | TRPLN | DISTRICT3 | 9 | 13 | 0 | 70 | 114 | 1 |
| 994 | MARINE AVE SW BETWEEN ALKI AVE SW AND SW LANDER ST, E SIDE | SDW-24733 | L | TRPLN | DISTRICT1 | 6 | 11 | 0 | 47 | 74 | 0 |
| 995 | MARINE AVE SW BETWEEN ALKI AVE SW AND SW LANDER ST, W SIDE | SDW-44100 | L | TRPLN | DISTRICT1 | 6 | 11 | 0 | 47 | 76 | 0 |
| 996 | NE 70TH ST BETWEEN 43RD E AVE NE AND 44TH AVE NE, S SIDE | SDW-12245 | H | TRPLN | DISTRICT4 | 2 | 1 | 0 | 25 | 30 | 1 |
| 997 | NE 70TH ST BETWEEN 44TH AVE NE AND 44TH PL NE, S SIDE | SDW-12243 | L | TRPLN | DISTRICT4 | 2 | 1 | 0 | 22 | 27 | 1 |
| 998 | NE 70TH ST BETWEEN 44TH AVE NE AND 44TH PL NE, N SIDE | SDW-12244 | L | TRPLN | DISTRICT4 | 2 | 1 | 0 | 22 | 27 | 1 |
| 999 | NW 44TH ST BETWEEN 3RD N AVE NW AND 4TH AVE NW, N SIDE | SDW-37124 | L | TRPLN | DISTRICT6 | 3 | 7 | 0 | 97 | 144 | 1 |
| 1000 | SW BRANDON ST BETWEEN 25TH AVE SW AND 26TH AVE SW, N SIDE | SDW-23231 | H | TRPLN | DISTRICT1 | 8 | 2 | 0 | 31 | 55 | 1 |
| 1001 | SW BRANDON ST BETWEEN 26TH AVE SW AND 28TH AVE SW, N SIDE | SDW-26126 | L | TRPLN | DISTRICT1 | 8 | 2 | 0 | 31 | 55 | 1 |
| 1002 | SW HOLDEN ST BETWEEN 28TH AVE SW AND 29TH AVE SW, N SIDE | SDW-31585 | M | TRPLN | DISTRICT1 | 4 | 0 | 0 | 24 | 47 | 1 |



2020 Curb Ramp Projections



2020 Customer Service Request Curb Ramp Projections