



Accessible On-Street Parallel Parking Checklist

(On-Street Marked or Metered Accessible Parking Space)

Location: _____

Name of Assessor: _____

Unit-ID: _____

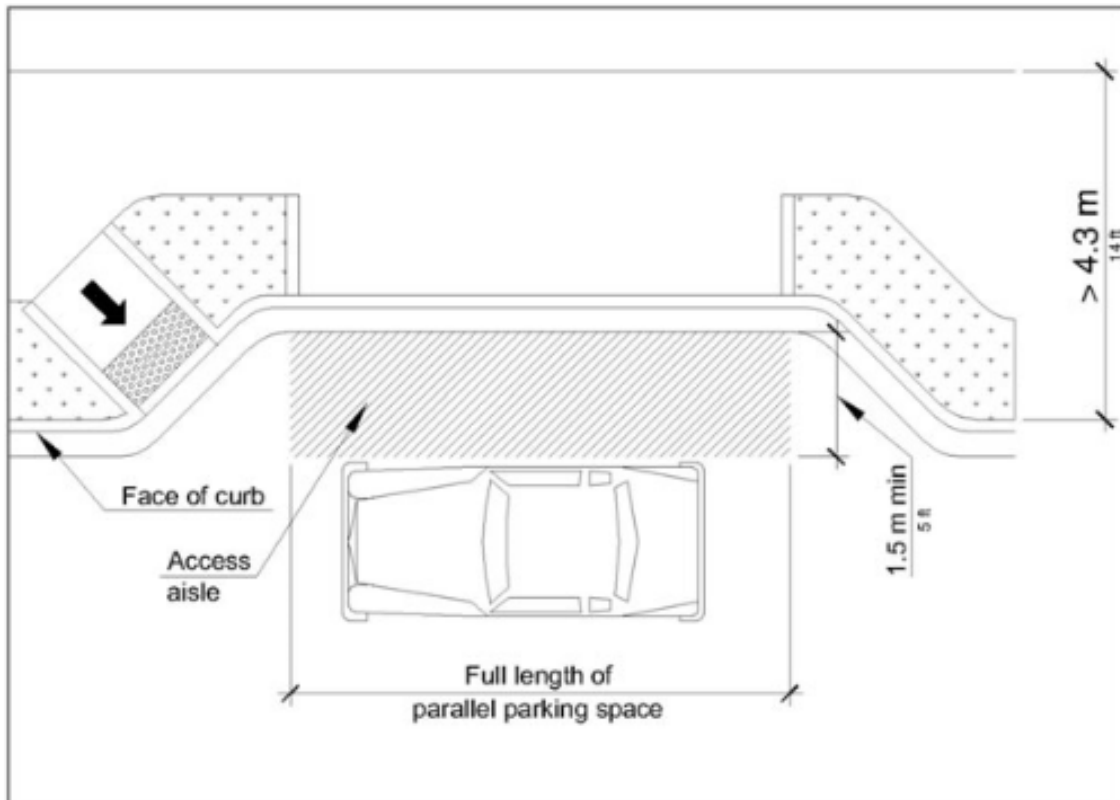
Assessment Date: _____

Unit-Description in Hansen: _____

| | Parking Space Attribute | Code Value | | |
|----|--|----------------------|------------------|-----|
| 1 | ISA Sign Provided? | Yes | No | |
| 1a | If Provided, is ISA Sign Located at Head/Foot of Space? | Yes | No | N/A |
| 2 | Sidewalk Movable Barriers Present? (list signs, newspaper box, etc.) | | | |
| 3 | Permanent Barriers Present? (list tree, signal/utility pole, etc.) | | | |
| 4 | Sidewalk Width (N/A denotes no sidewalk or planting strip located at back-of-curb) | >14' | <14' or EQUAL TO | N/A |
| 4a | If Sidewalk >14' in Width: Access Aisle Present? | Yes | No | N/A |
| 4b | If Access Aisle Present: Unobstructed Access Aisle Width? | 5' or GREATER: _____ | <5': _____ | N/A |
| 4c | If Access Aisle Present: Vertical or Surface Obstructions Present? | N/A | | |
| 4d | If Access Aisle Present: Access Aisle connected to PAR? (Unobstructed access to sidewalk via accessible curb ramp or other) | Yes | No | N/A |
| 4e | If Access Aisle Present: Access Aisle Running Slope to PAR (for information only) | % | N/A | |
| 5 | Located at the End of Block Face? (for information only) | Yes | No | |
| 5a | If Located at the End of Block Face, Connected to PAR? (Unobstructed access to sidewalk via curb ramp or other) | Yes | No | N/A |
| 6 | ISA Pavement Marking Provided? (Option per MUTCD, for information only) | Yes | No | |
| 7 | Sidewalk Cross Slope (for information only) | % | N/A | |
| 8 | Sidewalk/Roadway Running Slope (for information only) | % | | |
| 9 | Length of Parking Space (for information only) | | | |
| 10 | Available Hours or Limitations (for information only) | | | |
| 11 | Additional Comments | | | |

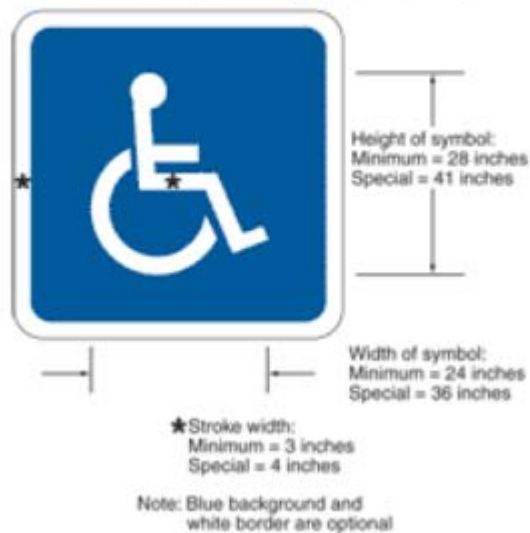
Per 2011 PROWAG: Access Aisle at Wide Sidewalk

Figure R309.2.1 Wide Sidewalks



Per 2009 MUTCD: ISA Marking
(Per SMC, ISA to be white on a blue background)

Figure 3B-22. International Symbol of Accessibility Parking Space Marking



Accessible On-Street Perpendicular or Angled Parking Checklist

(On-Street Marked or Metered Accessible Parking Space)

Location: _____

Name of Assessor: _____

Unit-ID: _____

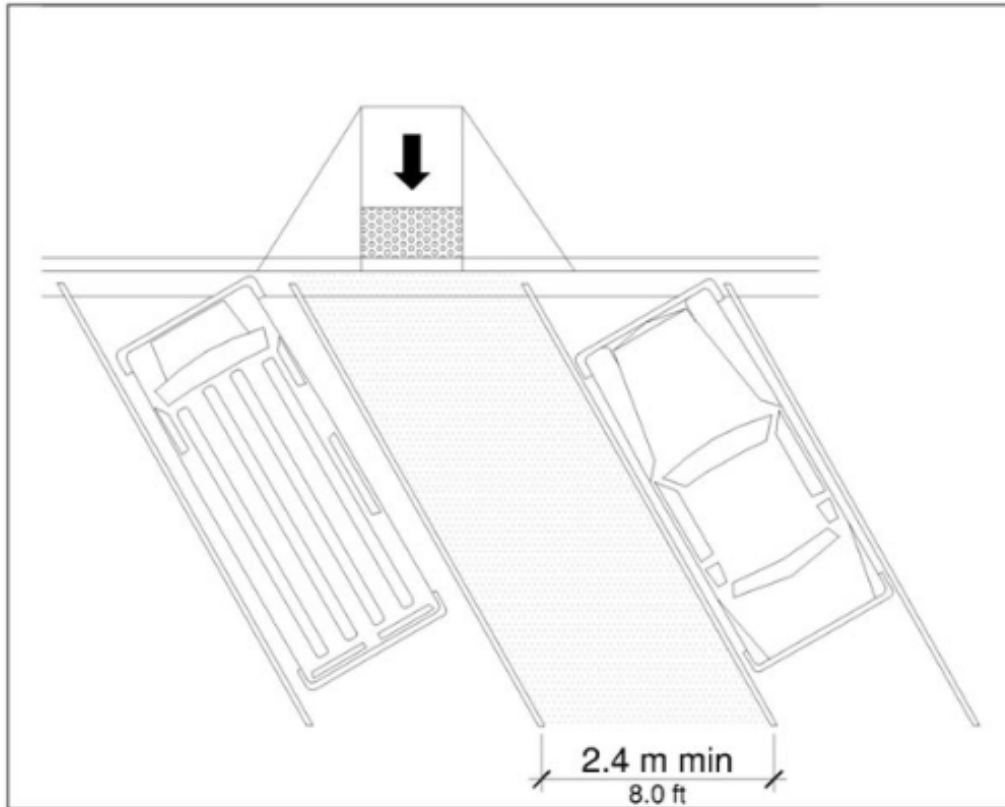
Assessment Date: _____

Unit-Description in Hansen: _____

| | Parking Space Attribute | Code Value | |
|----|--|----------------------|-------------------|
| 1 | Parking Orientation | Perpendicular | Angled |
| 2 | Access Aisle Provided? <i>(2 spaces may share one aisle)</i> | Yes | No |
| 3a | If Access Aisle Present: Unobstructed Access Aisle Width? | 8' or GREATER: _____ | <8': _____ N/A |
| 3b | If Access Aisle Present: Marked as to Discourage Parking? | Yes | No N/A |
| 3c | If Access Aisle Present: Vertical or Surface Obstructions Present? | | N/A |
| 3d | If Access Aisle Present: Access Aisle connected to PAR? <i>(Unobstructed access to sidewalk via accessible curb ramp or other)</i> | Yes | No N/A |
| 4 | ISA Sign Provided at Head of Space? | Yes | No N/A |
| 5 | ISA Pavement Marking Provided? <i>(Option per MUTCD)</i> | Yes | No |
| 6 | Access Aisle Running Slope to PAR <i>(for information only)</i> | % | N/A |
| 7 | Sidewalk Cross Slope <i>(for information only)</i> | % | N/A |
| 8 | Sidewalk/Roadway Running Slope <i>(for information only)</i> | | % |
| 9 | Location on Block Face <i>(for information only)</i> | | |
| 10 | Available Hours or Limitations <i>(for information only)</i> | | |
| 11 | Additional Comments | | |

Per 2011 PROWAG: Perpendicular or Angled Parking Spaces

Figure R309.3 Perpendicular or Angled Parking Spaces



Per 2009 MUTCD: ISA Marking
(Per SMC, ISA to be white on a blue background)

Figure 3B-22. International Symbol of Accessibility Parking Space Marking

