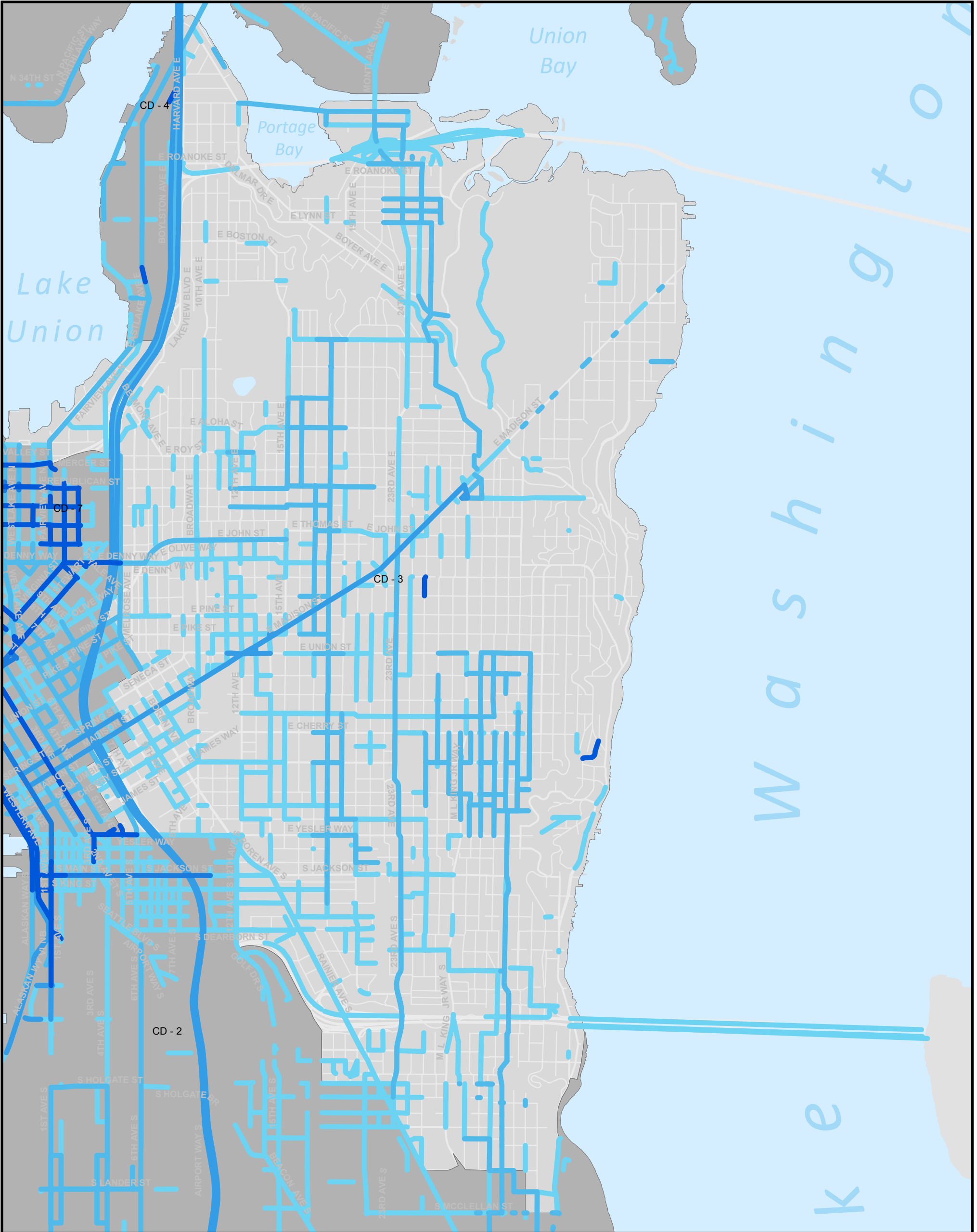


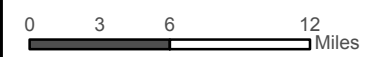
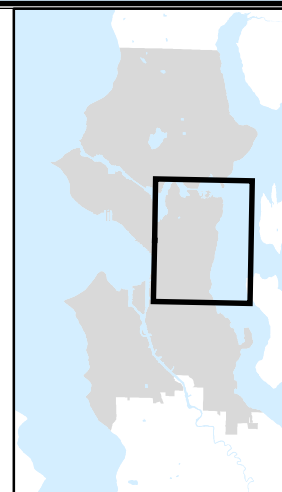
2018 Street and Utility Improvement Plan: Council District 3



2018 Projects Overlapping

- 0 - 13
- 14 - 27
- 28 - 40
- 41 - 54
- 55 - 67

Map shows all project that could be in construction in 2018 based on data submitted to the SDOT Project Coordination Office as of February 2018



©2012 THE CITY OF SEATTLE, all rights reserved.
Produced by the Seattle Department of Transportation
No warranties of any sort, including accuracy, fitness or merchantability, accompany this product.

Coordinate System:
State Plane, NAD83-91, Washington, North Zone
Orthophoto Source: Pictometry

PLOT DATE : 2/16/2018