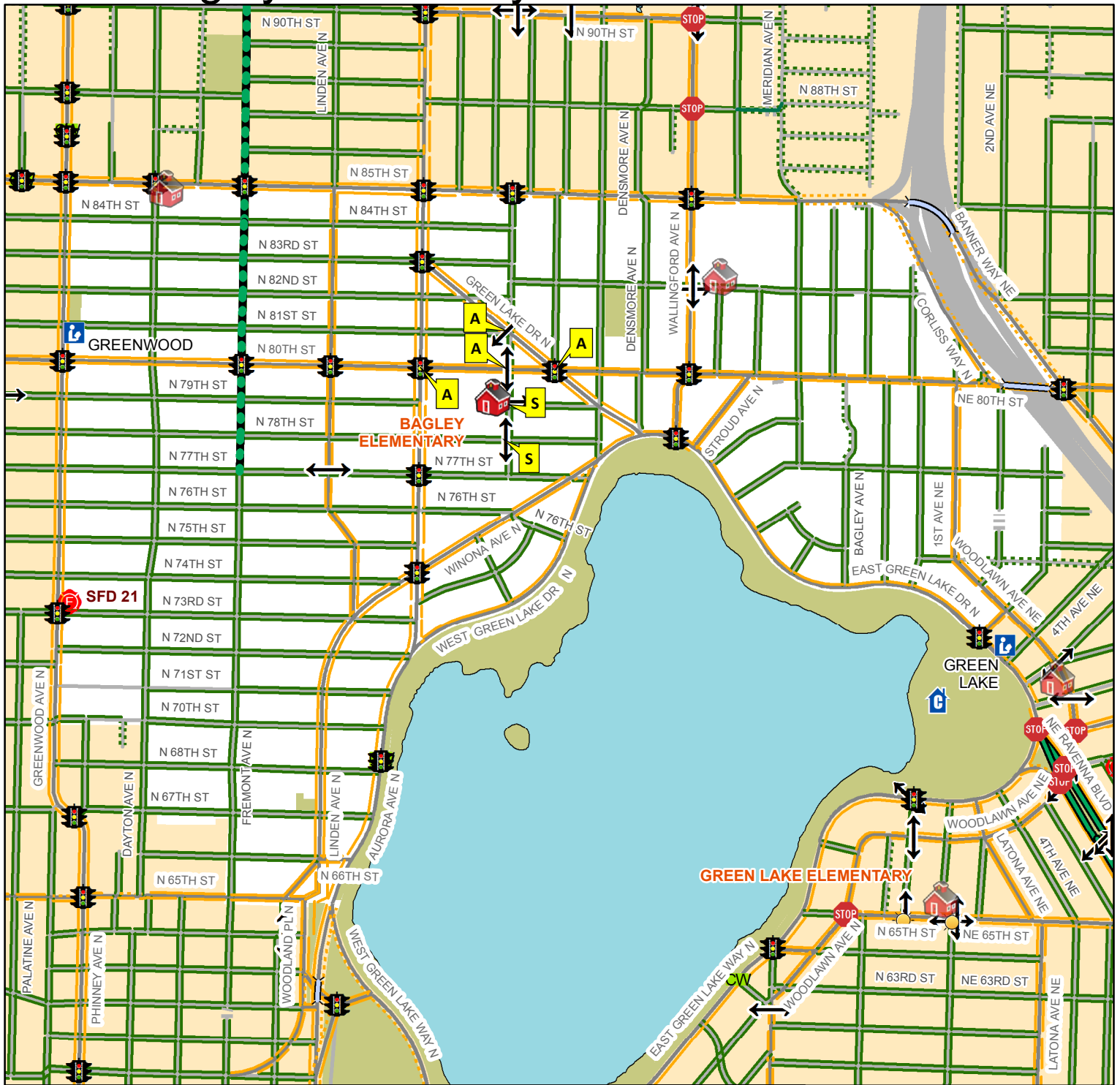


Bagley Elementary - 7821 Stone Ave. N



2018-2019 School Year

Crossing Conditions

- A** Crossing Guard Assignment*
- S** School Patrol*
- Traffic Signals
- All Way Stop Intersection
- Crossing Beacon
- Designated School Crossing
- Bridge

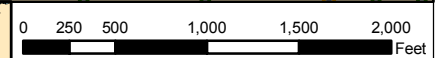
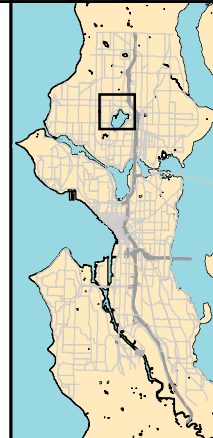
Walking and Biking Conditions

- Stairway
- Multi Use Path
- Neighborhood Greenway
- Protected Bike Lane
- Neighborhood Street with Sidewalk
- Neighborhood Street with no Sidewalk
- Busy Street with Sidewalk
- Busy Street with no Sidewalk (not recommended)

Community Facilities

- Community Center
- Library
- Police Station
- Fire Station
- Park

* Crossing guard and school patrol locations are subject to change.



©2018, THE CITY OF SEATTLE. All rights reserved. Produced by the Seattle Department of Transportation. No warranties of any sort, including accuracy, fitness or merchantability, accompany this product.

Coordinate System: State Plane, NAD83-91, Washington, North Zone
 Orthophoto Source: Pictometry 2007

Plot Date : 8/2/2018
 Author : abiano
 School_Walking_Maps_18_19_rev3