







# SDOT SLURRY SEAL PROGRAM GRID 8B - NORTH BLUE/BLEU RIDGE & CROWN HILL

## Legend

-  Arterial Street
-  Slurry seal streets
-  Non-Arterial Street
-  8B

0
335
670
1,340
Feet

©2016, THE CITY OF SEATTLE.  
All rights reserved. Produced by the  
Seattle Department of Transportation.  
No Warranties of any sort, including accuracy, fitness  
or merchantability, accompany this product.

Coordinate System: State Plane,  
NAD83-91, Washington, North Zone  
Orthophoto Source: Pictometry 2007

PLOT DATE : 03/18/2016  
AUTHOR: SDOT Pavement Management

