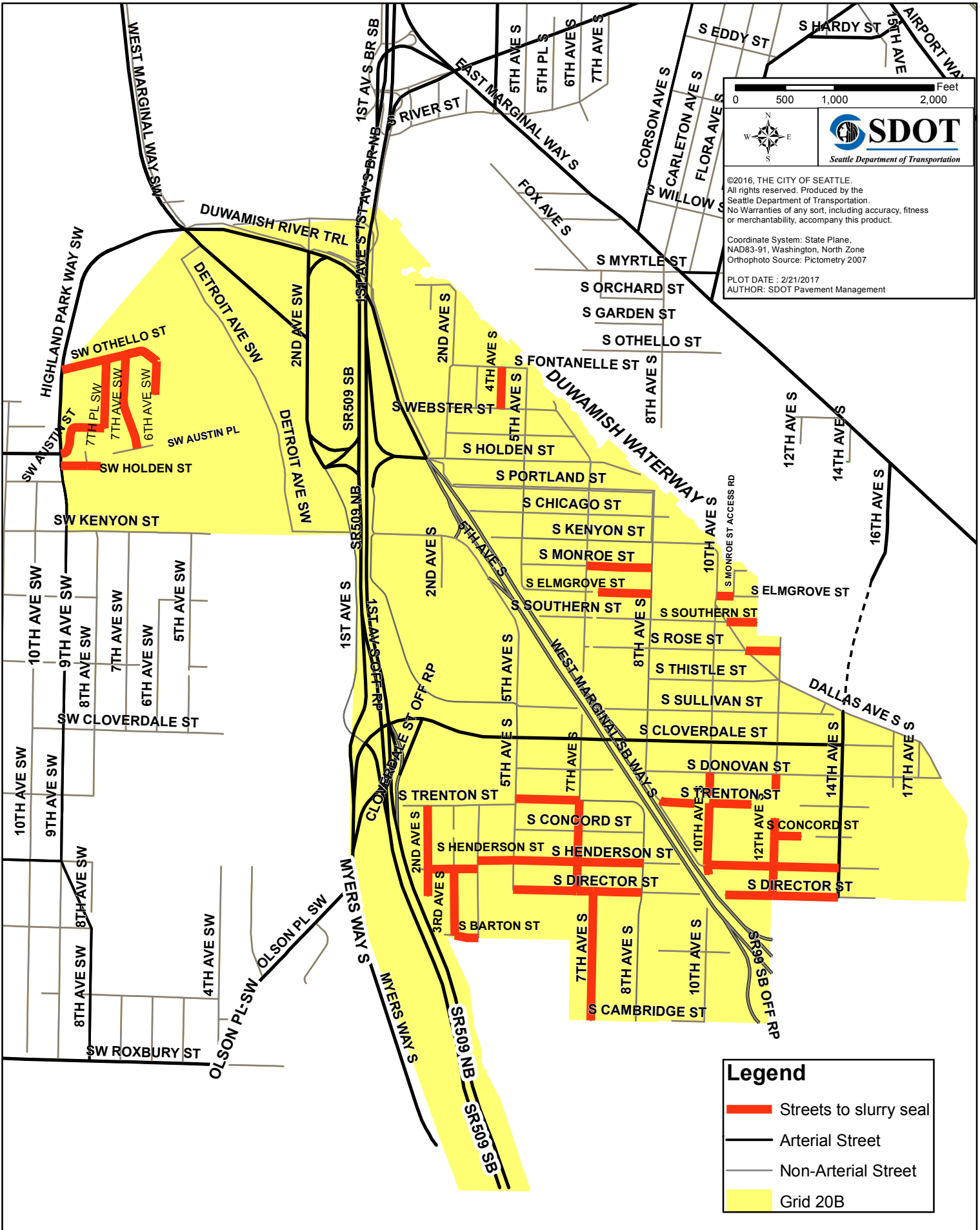




SLURRY SEAL PROGRAM GRID 20B - HIGHLAND PARK, SOUTH PARK



0 500 1,000 2,000 Feet

Seattle Department of Transportation

©2016, THE CITY OF SEATTLE.
All rights reserved. Produced by the
Seattle Department of Transportation.
No Warranties of any sort, including accuracy, fitness
or merchantability, accompany this product.

Coordinate System: State Plane,
NAD83-91, Washington, North Zone
Orthophoto Source: Pictometry 2007

PLOT DATE : 2/21/2017
AUTHOR: SDOT Pavement Management

Legend

- Streets to slurry seal
- Arterial Street
- Non-Arterial Street
- Grid 20B