

WELCOME

May 2015

**Thank you for coming
to tonight's open house**

- **6:15PM Please sign in and browse the information at the stations located around the room**
- **6:30PM Stay for a presentation of the project and questions and input**
- **7:15PM Continue with the open house**



Vision Zero



Eliminate traffic deaths and serious injuries by 2030

- Street designs that prioritize safety
- Public education and engagement
- Targeted enforcement patrols



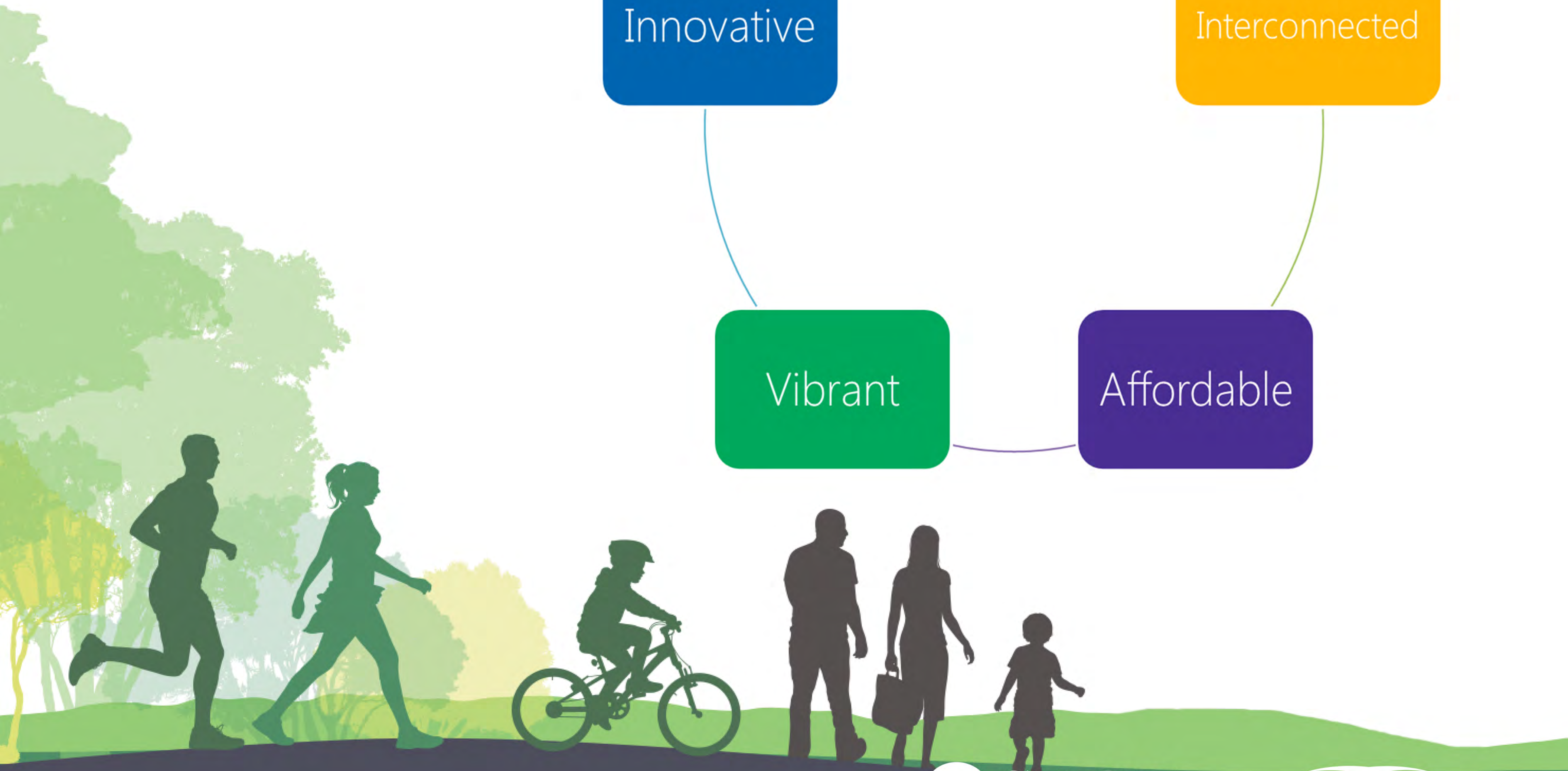
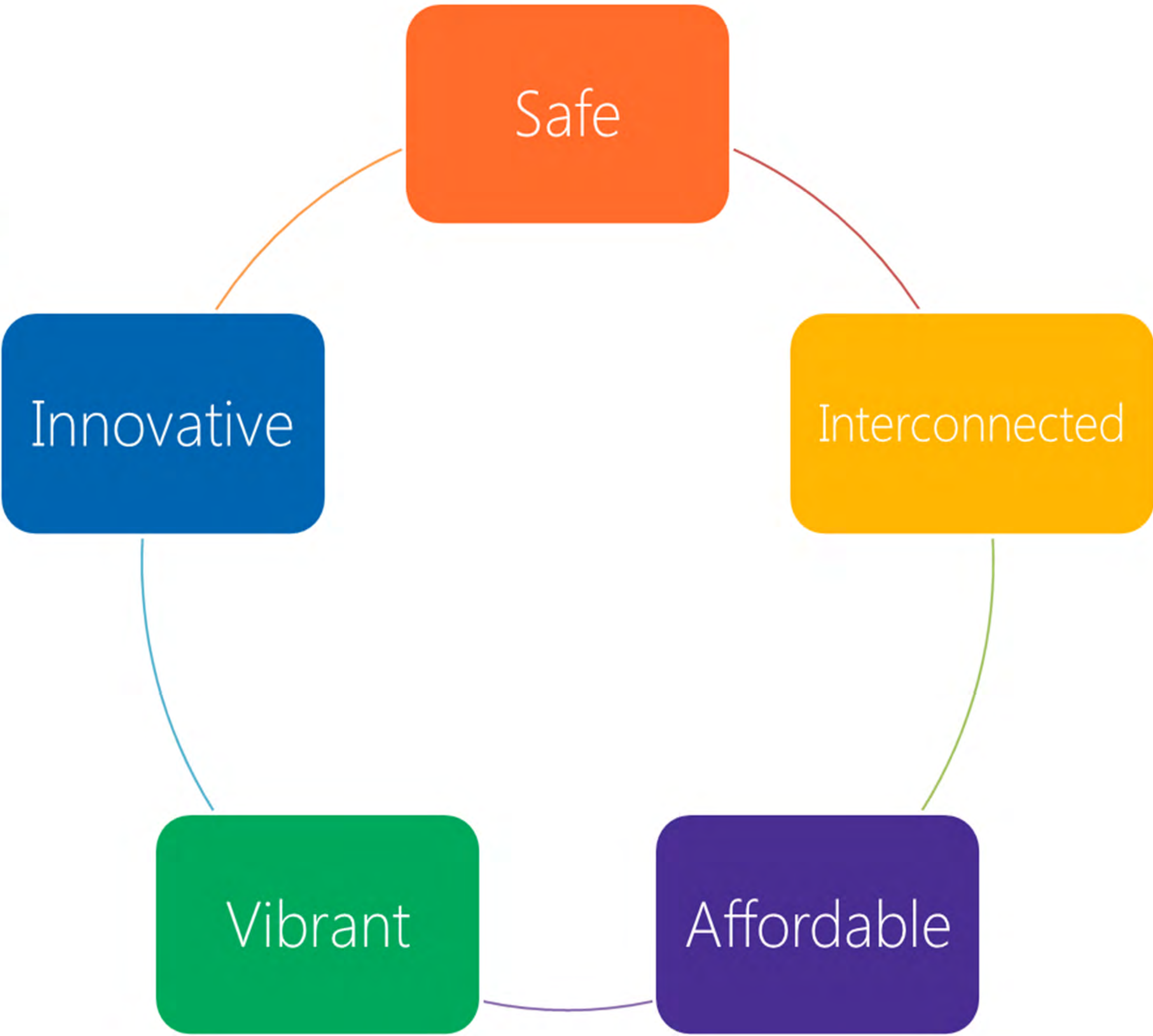
SDOT's Mission and Vision

Mission: delivering a high-quality transportation system for Seattle



Vision: connected people, places, and products

SDOT core values

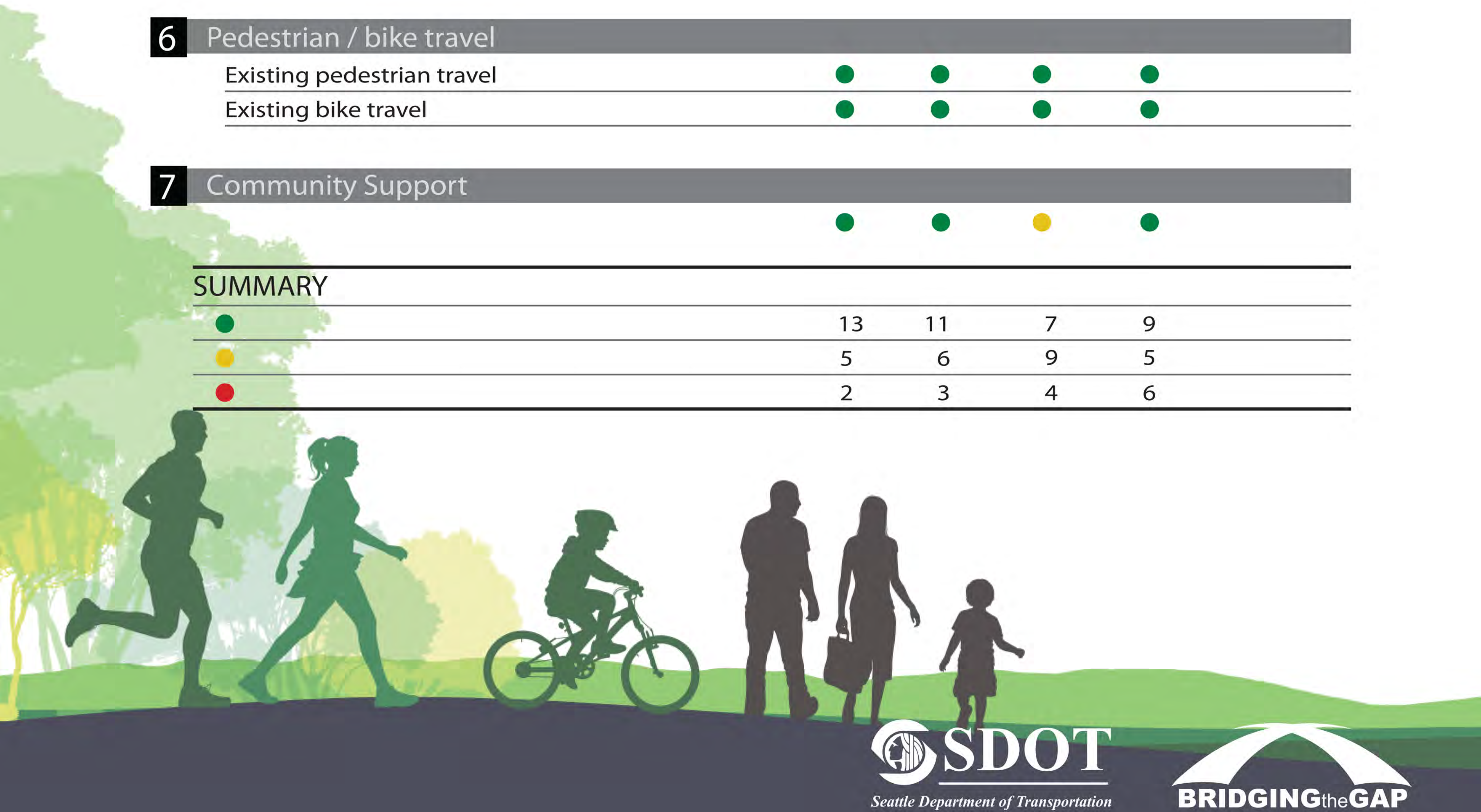


CENTRAL EAST-WEST NEIGHBORHOOD GREENWAY ROUTES CONSIDERED



CENTRAL EAST-WEST NEIGHBORHOOD GREENWAY ROUTES EVALUATION

	Columbia St	Marion St	Spring St	Cherry St
1 Safety				
Traffic volume	●	●	●	●
Traffic speed	●	●	●	●
Collision data (2010-2013)	●	●	●	●
Ease of arterial crossings	●	●	●	●
2 Pavement condition				
Drainage	●	●	●	●
Condition of existing roadway	●	●	●	●
Condition of sidewalk	●	●	●	●
3 Access				
Services (cafe, post office, YMCA, stores, etc.)	●	●	●	●
Schools	●	●	●	●
Community activities (parks, etc.)	●	●	●	●
Public transportation	●	●	●	●
Connections to end points	●	●	●	●
Helps create greenway network	●	●	●	●
Parallels higher volume/speed routes	●	●	●	●
Not a truck, transit, emergency route	●	●	●	●
4 Route Continuity	●	●	●	●
5 Topography - Grade				
Grade of existing road	●	●	●	●
6 Pedestrian / bike travel				
Existing pedestrian travel	●	●	●	●
Existing bike travel	●	●	●	●
7 Community Support	●	●	●	●
SUMMARY				
●	13	11	7	9
●	5	6	9	5
●	2	3	4	6



CENTRAL EAST-WEST NEIGHBORHOOD GREENWAY MOST PROMISING ROUTE



IMPROVMENTS


E Columbia St & 14th Ave

- New crossing beacon
- Curb bulbs
- Curb ramps
- Crosswalks



E Columbia St & 23rd Ave

- New traffic signal (2016)
- Curb ramps
- Crosswalks



E Columbia St & MLK Jr Way

- New crossing beacon
- Curb ramps
- Crosswalks

