



DATA-DRIVEN

Seattle Police Department

8/14/2018



SEA STAT

PRINCIPLES OF SEASTAT

Accurate and Timely Information

Know what is happening.

Effective Tactics

Have a plan.

Rapid Deployment

Do it quickly.

Relentless Follow-up and Assessment


If it works, do more. If not, do something else.

CRIME REDUCTION STRATEGIES

Focus on:

- Problem Locations*
- Prolific Offenders*
- Repeat and Vulnerable Victims*
- Community Engagement*
- Partnerships*

Reducing Crime & Disorder | Excellence in Service | Honor & Professionalism | Business Efficiency | Data-Driven Policies & Practices



CITYWIDE CRIME



SeaStat Crime Dashboard

Crime counts are based on the primary offense within a single incident, and do not represent the number of victims, or associated offenses within an incident. Crime data is dynamic and will change based on reporting and investigative updates.



Time Frame: **YTD**

VIEW: Table | TIME FRAME: YTD | PRECINCT: (All) | SECTOR: (All) | BEAT: (All) | RA: (All) | NEIGHBORHOOD: (All) | CRIME GROUP: (Multiple values) | CRIME CATEGORY: (All) | CRIME SUBCATEGORY: (All) | CRIME DESCRIPTION: (All) | SELECT A MAP: PRECINCT



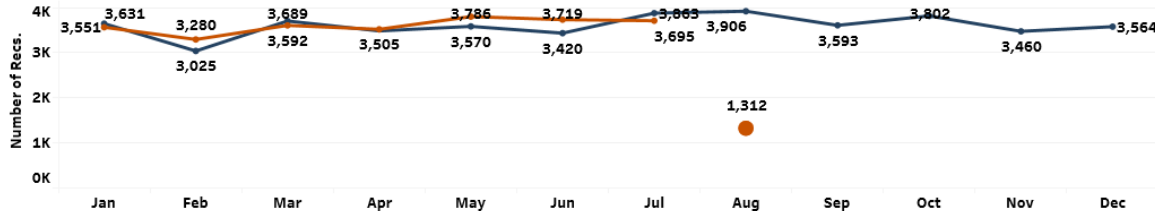
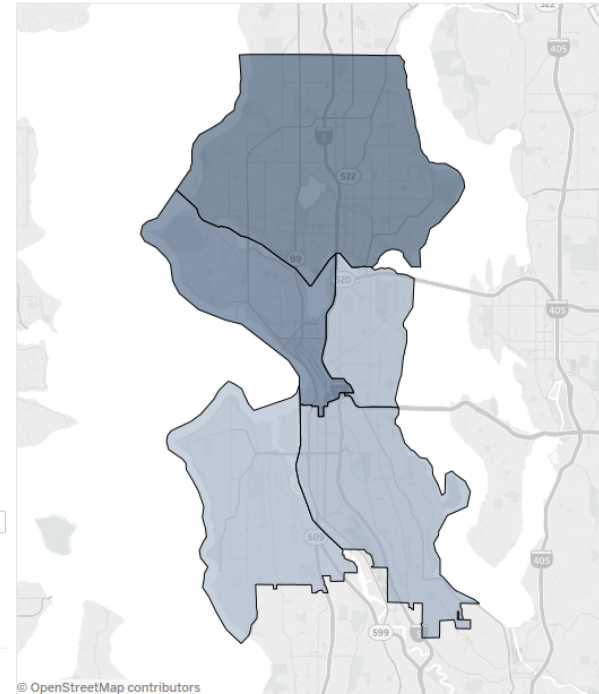
Precinct: All MCPP: All Crime Category: All

Last Update: 8/14/2018 5:00:51 AM

Reports in Transcription: 81

CRIME GROUP	CRIME CATEGORY	2018	2017	AMT. CHANGE	% CHANGE	5YR WTD AVG
PERSON	HOMICIDE	19	15	4	27%	13
	SEX OFFENSE	532	537	-5	-1%	458
	ROBBERY	1,006	953	53	6%	888
	AGGRAVATED ASSAULT	1,161	1,077	84	8%	872
	AGGRAVATED ASSAULT-DV	451	469	-18	-4%	389
	Total		3,169	3,051	118	4%
PROPERTY	ARSON	74	103	-29	-28%	70
	BURGLARY-RESIDENTIAL	3,170	3,064	106	3%	2,955
	BURGLARY-COMMERCIAL	1,695	1,559	136	9%	1,286
	LARCENY-THEFT	8,085	7,731	354	5%	7,140
	CAR PROWL	7,858	8,754	-896	-10%	8,251
	MOTOR VEHICLE THEFT	2,389	2,137	252	12%	2,386
	Total		23,271	23,348	-77	0%
Grand Total		26,440	26,399	41	0%	24,709

Crime by PRECINCT Map



SELECT
Yearly View

INFORMATION PRESENTED ON THIS DASHBOARD IS TO BE USED FOR **LAW ENFORCEMENT PURPOSES ONLY** AND SHALL NOT BE DUPLICATED, PRESENTED, OR OTHERWISE RELEASED TO NON-LAW ENFORCEMENT PERSONNEL OR IN A PUBLIC FORUM [Help/Suggestions](#)

CITYWIDE SHOTS FIRED



SeaStat Shots Fired Dashboard

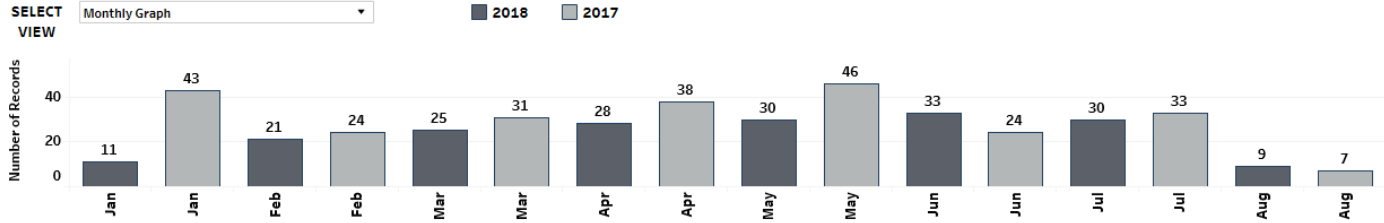
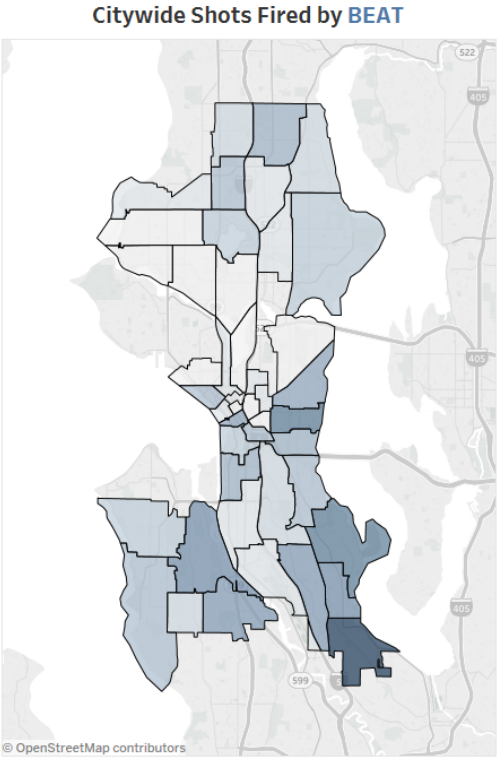
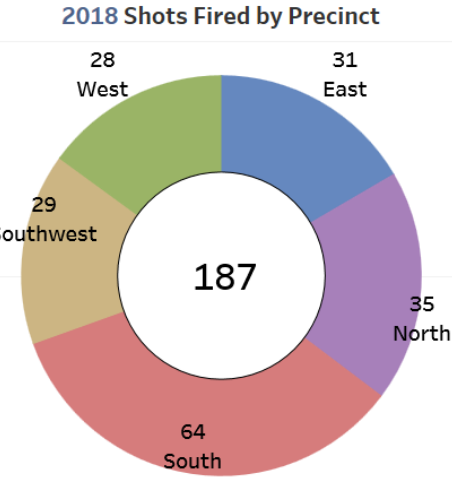
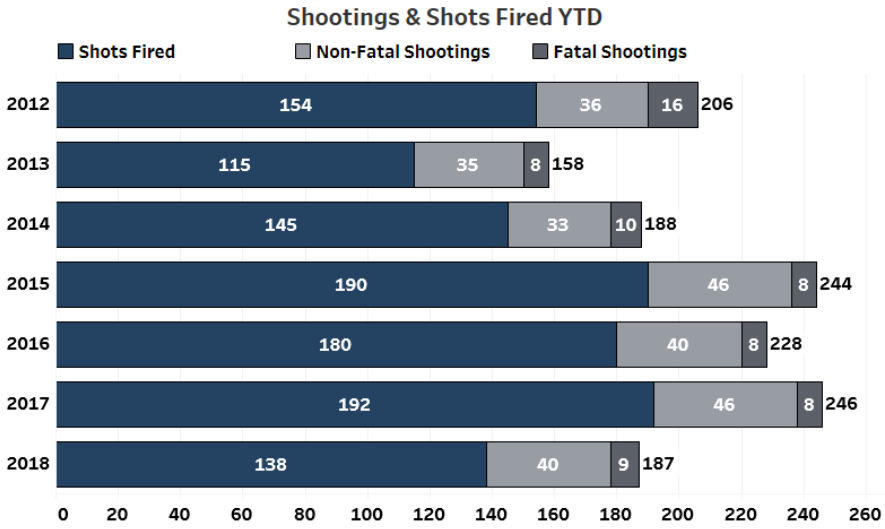
Shots Fired include injury and non-injury firearm-related incidents. Shootings are firearm-related incidents that resulted in injury or death. Self-inflicted and officer-involved shootings are not included.
Report inception: 2012



Last Update: 8/13/2018

YEAR: 2018
 PRECINCT: (All)
 MCP: (All)

MAP SELECTION: BEAT



INFORMATION PRESENTED ON THIS DASHBOARD IS TO BE USED FOR **LAW ENFORCEMENT PURPOSES ONLY** AND SHALL NOT BE DUPLICATED, PRESENTED, OR OTHERWISE RELEASED TO NON-LAW ENFORCEMENT PERSONNEL OR IN A PUBLIC FORUM [Help/Suggestions](#)