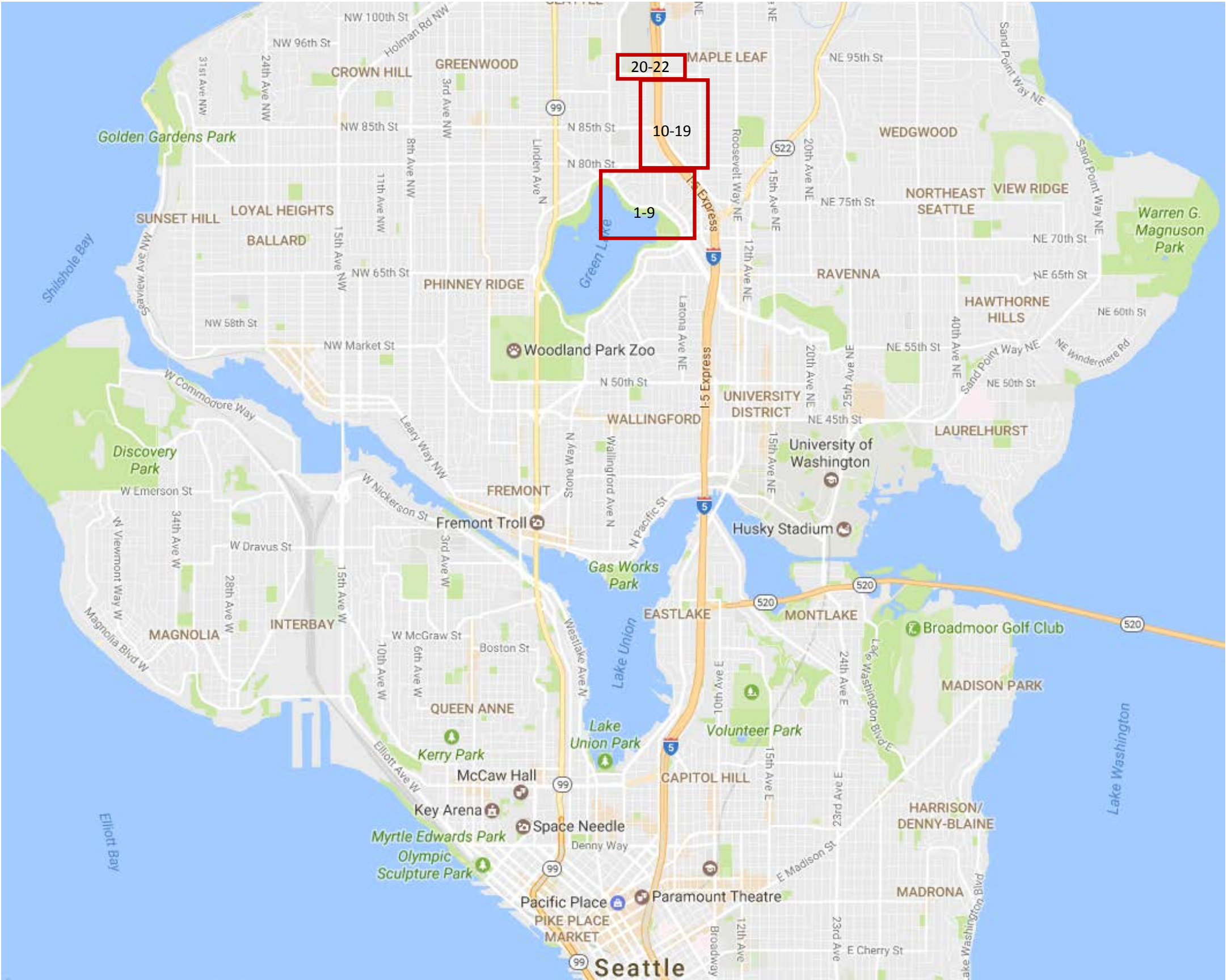
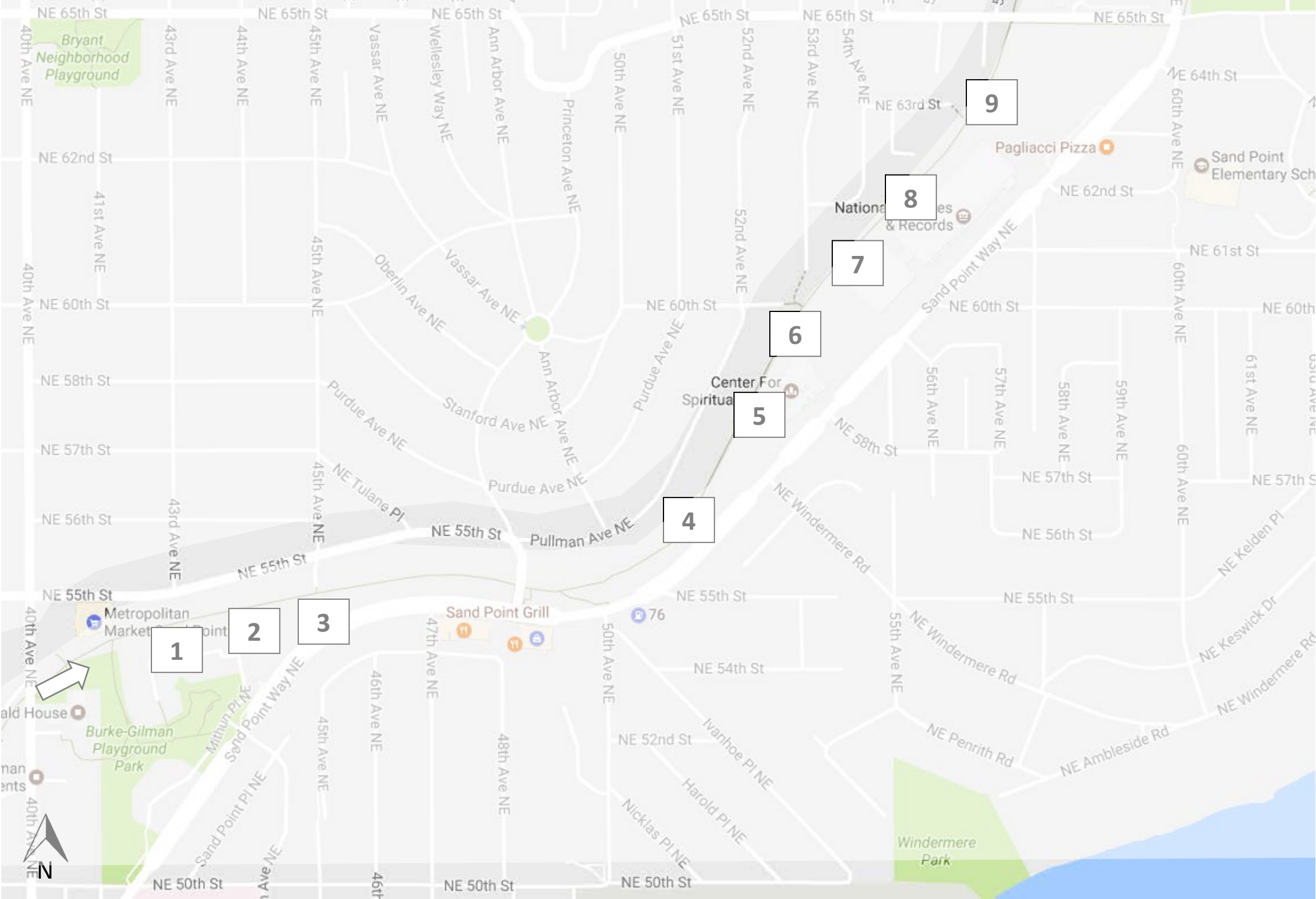


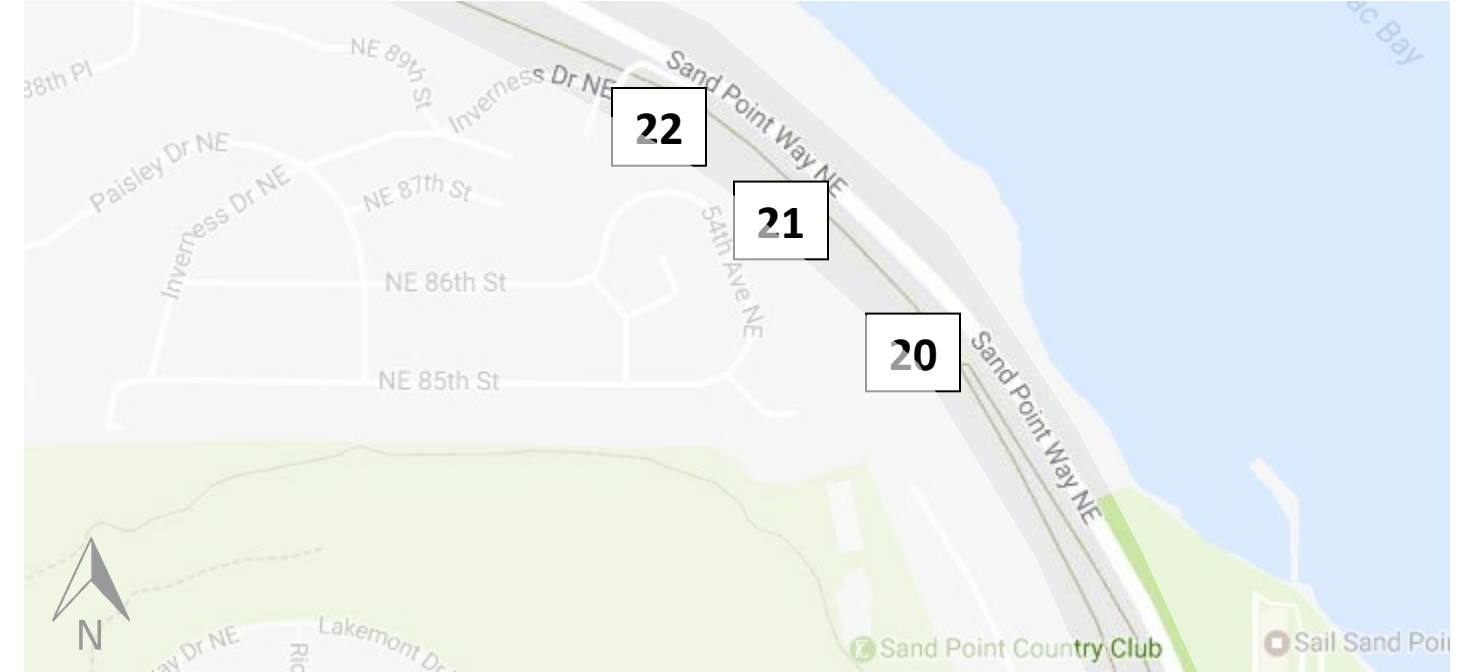
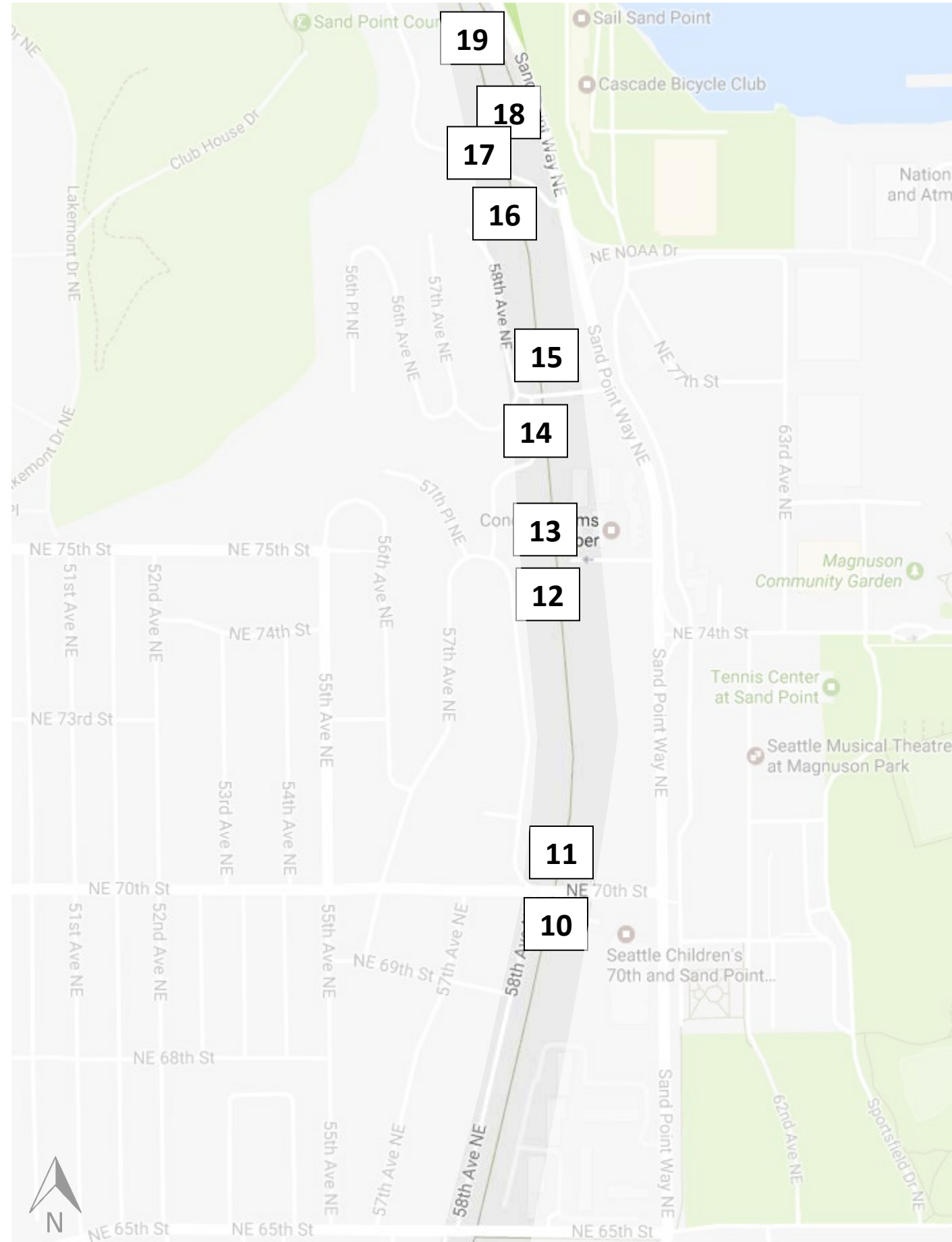
Vicinity Map



General Site Location Map (Sites 1-9)



General Site Location Map (Sites 10-19 and 20-22)



TRAIL SEGMENTS

SITE #	SEGEMENT	LENGTH	WIDTH
1	Near 43rd Ave NE	35'	5.5'
2	Between 43rd and 45th Ave NE	115'	5.5'
3	Near 45th Ave NE	98'	5.5'
4	Near Ann Arbor Ave NE	145'	10.5'
5	South of NE 60th St	20'	10.5'
6	Near NE 60th St	7'	10.5'
7	North of NE 60th St	30'	10'
8	Near 54th Ave NE	70'	10'
9	South of NE 65th St	60'	10'
10	Bollards South of NE 70th St	10'	10'
11	Bollards North of NE 70th St	6'	10'
12	North of NE 75th St	108'	10'
13	South of NE 77th St	90'	10'
14	Bollards South of NE 77th St	5'	10'
15	Bollards North of NE 77th St	5'	10'
16	Bollards South of Fairway Estates	20'	11.5'
17	Bollards North of Fairway Estates	7'	10'
18	North of Fairway Estates	95'	10.5'
19	North of Fairway Estates	48'	10.5'
20	East of NE 85th St	68'	10.5'
21	East of 54th Ave NE	55'	10.5'
22	South of Inverness Dr NE	38'	10.5'
TOTAL		1135	