

Select Property Ownerships

Owners of Record According to King County Assessor - November, 2012









DRAFT Dec. 2012

Key Observations

Few owner-operated industrial properties.

North: smaller, more numerous parcels.

South: larger parcels, more consolidated ownerships.

-  Parcels Proposed for Amendment
-  Parcels highlighted with color to illustrate ownership patterns
-  Public / quasi public ownership
-  Owner / operator business
-  Real estate investor / developer owners
-  Other / unknown owner arrangement
-  Interbay Study Area Boundary
-  BINMIC Boundary

