



Sediment Facility

Culvert Inlet

Culvert Outlet

Viewpoint

Beach

Shared Use Path

Overlook

LAKERIDGE PLAYFIELD

Existing Parking

Cross Walk



Trees

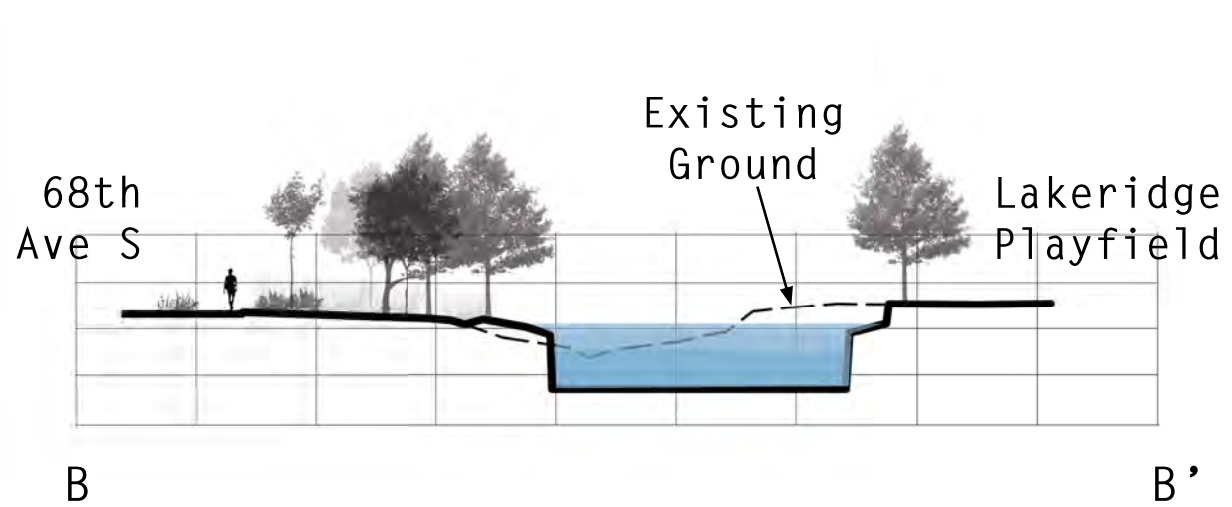
CORNELL AVE S

68TH AVE S

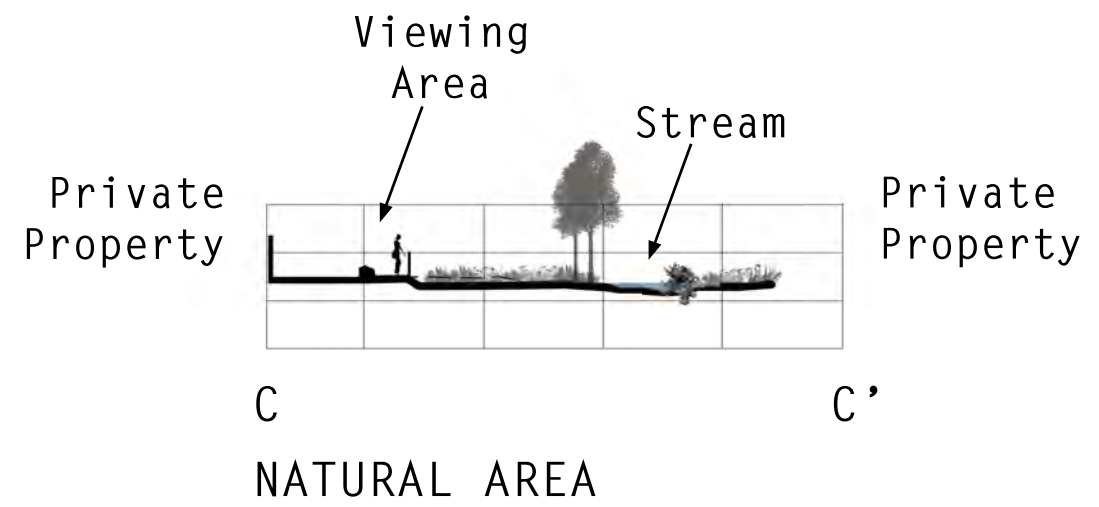
RAINIER AVE S
LOWER TAYLOR CREEK

Driveway

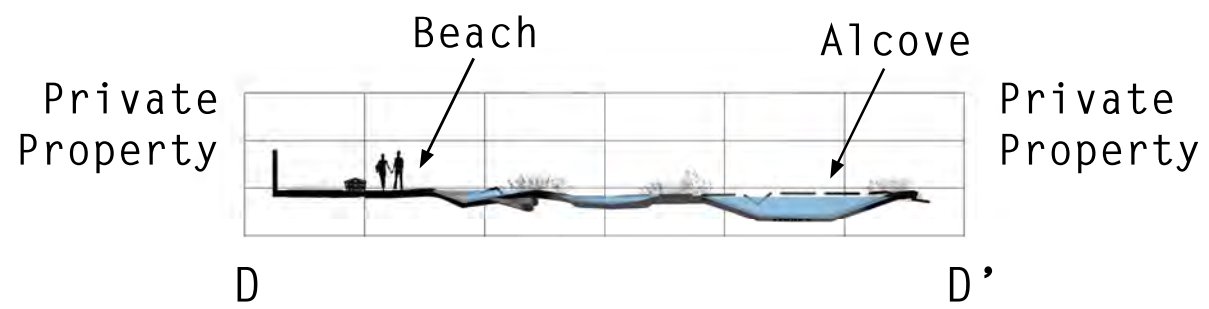





B
SEDIMENT FACILITY



C
NATURAL AREA



D
LAKE SHORE



A
NATURAL AREA PROFILE

CIRCULATION MAP

LAKE WASHINGTON

LAKERIDGE PLAYFIELD

LOWER TAYLOR CREEK

RAINIER AVE S

Viewpoint

Beach

Overlook

Cross Walk

Existing Parking

